REPORT

WELLHEAD PROTECTION PLAN

City of North Bend

Submitted to:

City of North Bend
PO Box 896
1155 East North Bend Way
North Bend, WA 98045

Submitted by:

Golder Associates Inc.
18300 NE Union Hill Road, Suite 200, Redmond, Washington, USA 98052

+1 425 883-0777

1300218-17

April 2020

Executive Summary

The Wellhead Protection Program in Washington State is designed to prevent contamination of drinking water. To achieve this objective, the state requires public water systems to develop their own site-specific Wellhead Protection Plan (WHPP). The Department of Health (DOH) has published guidelines for completing a Wellhead Protection Plan (DOH 2010). The WHPP plan presented here is an update to the City of North Bend's (City) current WHPP (Gray & Osborne 2010).

Wellhead Protection Areas (WHPAs) were delineated for each of the City's two current water sources (Centennial Well and Mount Si Springs), and two potential future water sources (Wells NB-1 and NB-2). The WHPAs were delineated using a combined approach that included groundwater flow model results to simulate capture zones and analytical methods recommended by the Environmental Protection Agency (EPA).

A contaminant source inventory (CSI) was completed for each WHPA to document the known contaminant sources that could warrant continued management and monitoring. The results showed various contaminant sources in the Centennial Well's WHPA. The sites located closest to the well have been remediated and based on the assessment performed in this report do not appear to represent an immediate risk to the City's water supply. However, based on the hydrogeologic setting and land-uses surrounding the well, there is a potential for groundwater contamination at the Centennial Well. There are septic drain fields in a residential development immediately up-gradient of the Centennial Well (within the 1-Year WHPA) that could represent a moderate to high risk to the Centennial Well and it is recommended that the City begin monitoring groundwater quality between the drain fields and the Centennial Well. Overall, the long-term risks to the Centennial Well can be mitigated through landowner communication and education, effective stormwater management, and monitoring. Given the highly susceptible source and geologic conditions, it is important for the City to continue to implement thoughtful land-use policies and demonstrate continued vigilance in managing stormwater.

The potential risk to the Mount Si Springs water supply is much lower. The area within the WHPA is generally undeveloped and protected from future development. The only land-use in the vicinity of Mount Si Springs that could adversely affect water quality is related to septic drain fields, but the potential for contamination is low.

The City's future water sources, Wells NB-1 and NB-2, are located in similar settings as the Centennial Well. The potential wellhead protection issues identified for the Centennial Well also apply to Wells NB-1 and NB-2.

Table of Contents

1.0 INTRODUCTION 1

1.1 City Water Sources 1

2.0 PHYSICAL SETTING AND HYDROGEOLOGY 2

2.1 Snoqualmie Valley Aquifer 2

2.2 Water Quality 3

3.0 WELLHEAD PROTECTION AREA DELINEATION 5

3.1 Analysis 6

3.1.1 Centennial Well, NB-1 and NB-2 6

3.1.1.1 Groundwater Model Capture Zones 6

3.1.1.2 Fixed Radius Calculations 7

3.1.1.3 Final Wellhead Protection Areas 8

3.1.2 Mount Si Springs 8

3.2 Land-Use 8

3.2.1 Centennial Well (NB-3) 8

3.2.2 Mount Si Springs 9

3.2.3 NB-1 9

3.2.4 NB-2 9

4.0 RISK ASSESSMENT 9

4.1 Susceptibility Assessment 10

4.2 Contaminant Source Inventory 10

4.2.1 Centennial Well (NB-3) 12

4.2.2 Mount Si Springs 13

4.2.3 NB-1 13

4.2.4 NB-2 13

4.3 Vulnerability Assessment 14

4.3.1 Commercial and Industrial Activity 14

4.3.2 RCRA Generators 15

4.3.3 Underground Storage Tanks 15
4.3.4 Septic Systems 16
4.3.5 Accidental and Transportation Spills 17
4.3.6 Improperly Sealed or Secured Wells 17
4.3.7 Confirmed or Suspected Contamination Sites 17
4.3.8 Stormwater 18
4.3.9 Flooding 19
4.3.10 Landfills 20
4.4 Summary of Risk Assessment 20
5.0 RESPONSE PLANS 20
5.1 Hazardous Materials and Spill Response 20
5.2 Flooding 21
5.3 Fire 21
5.4 Contingency Planning 21
6.0 WELLHEAD PROTECTION MEASURES 22
6.1 Ordinances and Land-Use Zoning 22
6.2 Recommended Groundwater Monitoring 23
6.3 Other Recommendations 24
7.0 REFERENCES 26

TABLES

Table 1: City Well Completion Details and Model Assumptions 6
Table 2: Description of Environmental Databases and Hazard Rating System 11
Table 3: Contaminant Source Inventory (Attached)

FIGURES

Figure 1: Water Source Locations
Figure 2: Surficial Geology
Figure 3: Centennial Well (NB-3) Delineated Wellhead Protection Area

Figure 4: NB-1 Delineated Wellhead Protection Area

Figure 5: NB-2 Delineated Wellhead Protection Area

Figure 6: Combined Wellhead Protection Area (Centennial Well, NB-1 and NB-2)

Figure 7: Mount Si Springs Delineated Wellhead Protection Area

Figure 8: Land Use in North Bend

Figure 9: Centennial Well (NB-3) Contaminant Source Inventory

Figure 10: NB-1 Contaminant Source Inventory

Figure 11: NB-2 Contaminant Source Inventory

Figure 12: Stormwater Facilities

Figure 13: Flood Hazard Map

APPENDICES

APPENDIX A
Susceptibility Assessments

APPENDIX B
Contaminant Source Data Inventory (EDR Report)

APPENDIX C
Table of Wells Located in Wellhead Protection Areas (from Department of Ecology database)

APPENDIX D
Example Landowner Communication Letter

1.0 INTRODUCTION

Maintaining high quality drinking water focuses on preventing contaminants from reaching the drinking water sources. The City of North Bend (City) relies on both surface water and groundwater sources for its domestic supply. To protect water supplies, the Environmental Protection Agency (EPA) and the Washington State Department of Health (DOH) require public water utilities to develop a Wellhead Protection Program (WHPP) as a component of its water system plan.

The purpose of a WHPP is to provide local utilities with a proactive program for preventing groundwater contamination. A successful wellhead protection program consists of several components which must be developed before the plan can be approved or fully implemented. The major components of the wellhead protection program are described below (DOH 2010).

- A completed susceptibility assessment.
- A delineated wellhead protection area for each well, well field, or spring with the 1-, 5- and 10-year time-of-travel boundaries marked.
- An inventory of potential contaminant sources in the wellhead protection area that could threaten the water-bearing zone (aquifer) used by the well, spring, or well field. Washington Administrative Code (WAC) 246-290-135 stipulates that this list should be updated every two years.
- Documentation showing the water system sent delineation and inventory findings to all owners and operators of known and potential sources of groundwater contamination within the Wellhead Protection Area (WHPA) boundaries as well as to regulatory agencies and local governments within the boundaries of the WHPA.
- Contingency plans for providing alternate drinking water sources and continuity of service if contamination does occur.
- Coordination with local emergency responders for appropriate spill or incident response measures. Documentation that the water system notified the local emergency responders of the WHPA boundaries, susceptibility assessment results, inventory findings, and a contingency plan.

The City's current WHPP was prepared in 2010 and meets the requirements of the DOH and the EPA (Gray & Osborne 2010). The City is further developing the WHPP to better protect the City's drinking water sources and financial investment in existing and future infrastructure.

1.1 City Water Sources

The City currently uses water from two sources: a spring water source (Mount Si Springs) under water right S1-00620C and a groundwater well (Centennial Well) under water right permit G1-26617(A). Mount Si Springs is located northeast of the City adjacent to the west side of Mount Si. Wellhead protection measures are required for both springs and wells that supply Group A public water systems (DOH 2010). The recharge area (i.e., the source area from which the water at the springs originates) for Mount Si Springs is mostly the west slope of Mount Si and is much different than the City's groundwater source (as detailed in Section 3).

The City's Centennial Well (also known as Well NB-3) is located within its Public Work Shops complex (Figure 1). The well is completed in a highly transmissive and relatively shallow, unconfined aquifer (Section 2.1). The well is 214 feet deep and screened from 153 to 203 feet below ground surface (bgs). Static groundwater levels in the vicinity of the Centennial Well range between approximately 10 to 20 bgs (Golder 2007a). Testing of the well

indicated sustained pumping rates of approximately 2,500 gallons per minute (gpm) are possible and the aquifer transmissivity was estimated at approximately 100,000 ft^2/day (Golder 2011).

The City has two other future groundwater sources (NB-1 and NB-2) based on authorized points of withdrawal under water right permit G1-26617(A). Well NB-1 is located in Torguson Park, which is off of North Bend Way to the east of downtown North Bend. Well NB-1 is located near the Centennial Well (approximately ½ mile northwest) and completed in a similar portion of the shallow aquifer (221 feet deep and screened from 152 to 211 feet bgs). Well NB-2 is located off of Bendigo Boulevard, near Gardiner Weeks Park. Well NB-2 was drilled as a test well in 2004, and the results indicated relatively finer sediments (i.e., less transmissive conditions) than observed at NB-1 or the Centennial Well in the shallow aquifer in this vicinity. The City's water current and permitted sources are shown in Figure 1.

2.0 PHYSICAL SETTING AND HYDROGEOLOGY

The City is located in the Upper Snoqualmie River basin, which is part of the Snohomish River Watershed (WRIA 7). WRIA 7 includes three major rivers: the Skykomish, the Snoqualmie, and the Snohomish. The Upper Snoqualmie River basin occupies a drainage area of approximately 375 square miles and includes all three forks of the Snoqualmie River (North, South and Middle) as well as the main stem above Snoqualmie Falls. Other surface water bodies in the upper Snoqualmie River Basin include springs, wetlands, and lakes. Discharge from known springs includes Mount Si Springs, which is located at the base of Mount Si and flows into the Middle Fork Snoqualmie River near the confluence with the North Fork. Groundwater in the Upper Snoqualmie River basin occurs primarily in unconsolidated alluvial/glacial deposits, as described below.

2.1 Snoqualmie Valley Aquifer

The hydrogeology of the Upper Snoqualmie Basin was summarized by Golder in a document prepared for the East King County Regional Water Association (EKCRWA) (Golder 2007b). Much of the sediment in the basin was deposited during the Vashon Stade of the Fraser Glaciation, which advanced to its maximum extent about 15,000 years before present. Alpine glaciation also sculpted the landscape and deposited sediments, particularly during periods of the Pleistocene when continental glaciers were less prominent. Sediments were deposited in ice-dammed lakes (finer grained lacustrine deposits and coarser grained deltas), along the edges of glaciers (stream deposited embankments and ice-contact deposits) and beneath ice bodies (glacial till). In some cases, sediments were reworked during periods of glacial advance.

All three forks of the Snoqualmie River have aquifers that occupy the respective river valleys, referred to as "channel" aquifers (Golder 2007b). The South Fork and Middle Fork channel aquifers are relatively thick (200 to 400 feet), are typically unconfined, and are composed of moderate-to-high permeability sands and gravels. These two aquifers are included in what is termed the "shallow aquifer", which is also present where the channel aquifers converge in the vicinity of the City. The shallow aquifer near the City is unconfined, highly productive, and exhibits significant hydraulic connection to adjacent reaches of the Snoqualmie River. The Snoqualmie River and its respective forks in the upper Snoqualmie basin generally gain water from groundwater. In parts of the basin, the shallow aquifer overlies a deep aquifer, which is separated by intervening till in places.

Hydrogeologic conditions in the main portion of the valley near the City show a thick sequence of coarse sand and gravel (shallow aquifer) that directly overlies fine-to-medium grained sand (deep aquifer) and silty clay (lacustrine deposits). The Centennial Well, the City's current production well, is completed in the shallow aquifer.

The Snoqualmie Valley Aquifer is generally bounded by bedrock in all directions (except for small deposits of glacial and alluvial sediment that extend up the river valleys of the North, Middle and South Forks of the Snoqualmie). A surficial geologic map of the area is shown in Figure 2. The map shows that most of the lowland areas (or valleys) consist of unconsolidated glacial and alluvial deposits while the upland areas are largely bedrock. The lowland glacial deposits in the vicinity of the Centennial Well, NB-1, and NB-2 are largely mapped as alluvial deposits (Qa) and recessional outwash (Qvr), which generally consist of permeable sand and gravel deposits. Some portions of the valley areas are much lower permeability at ground surface, specifically areas mapped as glacial till (Qvt) or bedrock (e.g., TKwa).

Mount Si bounds the aquifer to the north and east of the City. Mount Si is the predominant landform in the area, with large bedrock exposures that begin near its base extend near vertically from the valley. The peak is approximately 3,500 feet above the valley floor. Mt Si Springs is located at the base of the western edge of Mt Si. Mt Si Springs represents a discharge point for water that drains the steep, western slope of Mt Si and infiltrates into a small deposit of alluvial/glacial and colluvial material at the base of Mt Si before discharging as surface water. Flow rates from Mt Si Springs vary seasonally but can range between approximately 2 to over 15 cubic feet per second (cfs; Golder 2020). Mount Si Springs has been a City water source since the 1960s.

2.2 Water Quality

Water quality can be impacted by a variety of contaminants that are a health concern for drinking water supplies. The contaminants can be broadly categorized into inorganic contaminants and organic contaminants.

- Inorganic contaminants include metals and nitrate. Metals can enter the groundwater system from erosion of natural deposits, discharge from industrial activities, or corrosion of water distribution systems. Nitrate can enter the groundwater system from erosion of natural deposits, runoff from fertilizer use, leaking septic tanks, or sewage.
- Organic contaminants include a variety of petroleum products such as gasoline, degreasing solvents, dry cleaning solvents, and pesticides.
  - Volatile Organic Chemicals (VOCs) are organic chemicals (pesticides, herbicides and other chemicals) that are “readily vaporizable at a relatively low temperature.” Some VOCs are products of industrialization and can enter the water supply through various means, such as leakage of storage tanks, spills, or illegal dumping of toxic wastes. Another concern is Disinfection By-Products like Total Trihalomethanes (TTHMs).
  - Synthetic Organic Compounds (SOCs) are chemicals synthesized from carbon and other elements such as hydrogen, nitrogen, or chlorine. These chemicals are manufactured to meet hundreds of needs in our daily lives, ranging from mothballs to hair sprays, from solvents to pesticides.
  - Per- and polyfluoroalkyl substances (PFAS) are a large group of man-made chemicals that have been manufactured and used in a variety of industries. Two PFAS compounds, perfluorooctane acid (PFOA) and perfluorooctanesulfonic acid (PFOS) have been used in fire-fighting foam solutions PFAS, which can be migrate into groundwater supplies. There is evidence that exposure to PFAS can lead to adverse human health effects.

The City monitors water quality on a three-year cycle for volatile organic, inorganic and synthetic organic chemicals. The water quality monitoring program is detailed in the City’s Water System Plan (Gray & Osborne

2020). The City's 2019 Water Quality Report provides a summary of results of water quality testing performed in 2017 and 2018 at Mt Si Springs and the Centennial Well (City of North Bend 2019). The results show that all 2017 and 2018 water quality results were below maximum contaminant levels (MCLs). Select results are summarized below:

- Water treatment is achieved by disinfection with chlorine, with disinfectant residuals in the 0.4 to 0.5 parts per million (ppm) range.
- The City is currently required to test six bacteriological samples per month for the presence of *Escherichia coli (E.Coli)* and fecal coliform. As of 2018, all samples have tested satisfactorily.

Inorganics

- Nitrate (Nirate+Nitrite): Below detection limits (BD) and below 10 milligrams per liter (mg/L) MCL.
- Arsenic: 0.0084 mg/L (below 0.01 mg/L MCL).
- Iron: Below detection limits (BD) and below 0.03 mg/L MCL.
- Turbidity: 0.15 Nephelometric Turbidity Units (NTU) and below 1.0 NTU MCL.

Volatile Organic Chemicals (VOCs)

Both of the VOCs listed below are types of disinfection byproducts that can result from chlorination.

- Trihalomethanes (TTHMs): 3.1 µg/L (below 80 µg/L MCL)
- HAA5[1]: <1 µg/L (below 60 µg/L MCL)

Other Testing

Additional testing was performed by the City in 2017 and 2018 and reported in the 2019 water quality report (City of North Bend 2019) for other constituents of concern. This includes:

- Lead and Copper: A total of 24 samples were collected from within the system to determine lead and copper concentrations in tap water in North Bend. The results show:
  - Lead: maximum concentration measured was 0.0036 mg/L (below 0.015 mg/L federal action level).
  - Copper: maximum concentration measured was 0.17 mg/L (below 1.3 mg/L federal action level).
- Asbestos monitoring occurred in August 2017 and the sample results showed <0.111 million fibers per liter (MFL) (below 7.0 MFL MCL).
- Synthetic Organic Compounds (SOCs): SOCs are man-made contaminants that include herbicides, pesticides, and other chemicals that come from agriculture, urban stormwater runoff, or industrial activities. The use of these synthetic organic compounds has greatly increased within the past 40 years and some can enter the groundwater. The City submitted samples for testing in September 2017 and results showed that no compounds were detected.

[1] HAA5 is a group of five haloacetic acids: dibromoacetic acid, dichloroacetic acid, monobromoacetic acid, monochloroacetic acid, and trichloroacetic acid.

These results and earlier testing show that groundwater in the City is a high-quality resource that should be protected. The potential transport of contaminants in the groundwater is complex and dependent on the properties of the specific contaminants. Many organic contaminants degrade or transform in the soil or groundwater. Some inorganic contaminants, or metals, preferentially adsorb to soil particles so they do not travel in the groundwater as readily. By identifying the contaminant, it is easier to plan, avoid, and respond to groundwater contamination.

3.0 WELLHEAD PROTECTION AREA DELINEATION

The first step in developing a WHPP is to identify the land area around each well from which groundwater may be flowing to the source. These areas are the most likely to contribute pollutants to the groundwater and are referred to as zones of contribution or capture zones. Capture zones require proper land-use management to minimize potential contaminants from entering the groundwater system. The WHPAs were delineated using a combination of numerical groundwater modeling and standardized analytical methods (Section 3.1).

The WHPAs are divided into zones based on the length of time it would take a particle of water to travel from the zone boundary to the well. The travel time represents the horizontal travel time from the boundary to the water source. This allows different management strategies to apply to each zone to prevent pollution and reduce risk from different types of contaminant threats. The zones in each WHPA area include a 1-year travel time zone (including a 6-month travel time zone), a 5-year travel time zone, and a 10-year travel time zone, per DOH guidance (DOH 2010). The WHPAs also include a sanitary control area and buffer zones to account for modelling or other uncertainties.

Each zone focuses on protecting the water source from specific types of contamination.

- Sanitary Control Area: This protective area is required by WAC 246-290-135 (sanitary control area). It is a radius around each source of one hundred feet for wells and a radius of two hundred feet for springs. This area should be tightly controlled to minimize any direct contamination at the wellhead.
- Zone 1: The 1-year travel time boundary, which is managed to protect the drinking water supply from viral, microbial, and direct chemical contamination. This zone also includes the 6-month travel time boundary which focuses on protection from viral and microbial contamination where loading may pose a higher risk to the drinking water supply such that a higher level of water treatment may be appropriate.
- Zone 2: The 5-year travel time boundary, which is managed to control potential chemical contaminants.
- Zone 3: The 10-year travel time boundary, which is managed to control potential high- and medium-risk contaminant sources.
- Buffer Zone: The buffer zone, if necessary, is an additional area sloping up from Zone 3. It may include the entire zone of contribution or may focus on selected areas of concern such as recharge areas or locations where the aquifer may be exposed at the surface. A primary goal of the buffer zone is to provide information to planners on activities or facilities outside Zone 3 that could release contaminants into the wellhead protection area.

DOH's Wellhead Protection guidance document acknowledges that a number of methods can be used to delineate WHPAs, including calculated fixed radius, analytical models, hydrogeologic mapping, and numerical flow/transport models (DOH 2010). The calculated fixed radius method was developed by the EPA and uses circular protection areas for specified time-of-travel thresholds using a simple volumetric flow equation to calculate

the radii. Analytical methods include simple calculations, graphical methods, or simple analytical solution-based models to delineate wellhead protection zones. Hydrogeological mapping methods may include geologic mapping, geophysical mapping and dye tracing. Numerical flow/transport models are considered the most robust method and include two- and/or three-dimensional computer models that numerically approximate groundwater flow and solute transport equations to delineate wellhead protection areas.

3.1 Analysis

The WHPAs for the Centennial Well and NB-1 and NB-2 were delineated using a combination of the calculated fixed radius (CFR) method and numeric groundwater flow modeling (Section 3.1.1). The Mount Si Spring source is located outside the active area of the groundwater model. The Mount Si Springs WHPA was defined using a combination of analytical and graphical methods (Section 3.1.2).

3.1.1 Centennial Well, NB-1 and NB-2

The EKCRWA funded development of a regional groundwater model for the upper Snoqualmie River Valley (Golder 2007b). The Centennial Well is located within the scope of the EKCRWA groundwater model, so the model was used to delineate the capture zones for the Centennial Well. Well NB-1 and Well NB-2, the potential future points of withdrawal under water right permit G1-26617(A), are also located within the scope of the EKCRWA groundwater model, so the model was used to delineate the capture zones for those wells. To account for uncertainty in the model results and to provide conservative WHPAs, the EPA's CFR method was also used to delineate the WHPAs. The final WHPAs were completed by overlaying the CFR results onto the capture zones generated from groundwater flow and transport model. The well completion details and assumptions used for each delineation method are summarized in Table 1.

Table 1: City Well Completion Details and Model Assumptions

Description	Centennial Well	Well NB-1	Well NB-2
Well Depth (ft)	216	221	130
Screen Interval (ft bgs)	153 to 203	152 to 211	121 to 126
Well Diameter (inch)	20	16	6
Assumed Pumping Rate for Modeled Capture Zone Analyses	2,646 gpm (maximum instantaneous pumping rate allowed under water right permit G1-26617(A))		
Assumed Pumping Rate for CFR Analyses	3,094 acre-feet per year maximum annual withdrawal allotted under G1-26617(A)P)		

Note: Well NB-2 was installed as a test well, production well not yet installed at this location.

3.1.1.1 Groundwater Model Capture Zones

The EKCRWA groundwater model was constructed in 2007 using MODFLOW 2000 (McDonald and Harbaugh 1988). The model was recalibrated using results from the aquifer test performed at the Centennial Well (NB-3) in September 2010 (Golder 2010). Model calibration included varying hydraulic properties (hydraulic conductivity (K) and storage parameters). The model was calibrated to measured water levels and drawdown at monitoring wells near the Centennial Well (TW-6, GEI-6, Randall-Well, RH2-MW2 and the Tree Farm Well) during the

pumping tests conducted at the Centennial Well from September 13 to 16, 2010 (Golder 2010). The model achieved a good fit between simulated and measured groundwater elevations and drawdown. The calibrated conductivity field was also consistent with the hydraulic test results.

In order to improve model resolution and more accurately define the capture zones, the model grid spacing was adjusted in the vicinity of the City wells. The size of the groundwater model cells was refined from 400 feet by 400 feet to about 50 feet by 50 feet for an area about 1,000 feet wide and 1,000 feet long centered on each well location. A maximum grid change ratio of 1.5 was used in order to gradually adjust the size of the grid cells away from the cells containing the wells.

The updated version of the EKCRWA model was used to simulate maximum instantaneous pumping rate (2,646 gpm) allowed under water right permit G1-26617(A) at wells NB-1, NB-2 and the Centennial Well (NB-3). The maximum instantaneous pumping rate was allocated to each well individually and the model was run. While assuming the maximum instantaneous pumping rate is conservative for indicating the WHP, this approach was selected because it provides the best understanding of potential source water to each groundwater well.

Capture zones for the City wells were delineated using the particle tracking software MODPATH version 5.0 (Pollock 1994) in Groundwater Vistas version 7.24 (ESI 2017). MODPATH uses a particle tracking scheme that allows an analytical expression of the particle's flow to be obtained within each grid cell. Particle paths are computed by tracking from one cell to the next until the particles reach a boundary, an internal sink/source, or a pre-defined termination criterion is satisfied (Pollock 1994). In order to define groundwater flow paths in proximity of the City's wells a combination of reverse and forward particle tracking analysis was used:

- For reverse particle tracking: a total of 100 particles were placed in the revised model in concentric circles around each well. The particles were tracked backward, and time of travel markers were placed along the particle paths indicating the six-months, one-year, five-year, and ten-year time-of-travel zones.
- For forward particle tracking: one particle was placed in each cell located up-gradient of the wells. Particles were placed in all model layers. The particles were tracked forward and the particle paths terminating at the well locations were used to define the capture zone of the wells. The capture zones identified using the forward tracking method were generally very similar to those identified using the backward method. The capture zones identified using the forward tracking method were used to verify and modify, where needed, the capture zones delineated during the backward analysis.

The WHPAs were delineated from the capture zones by creating polygons around the particle tracks, with some minor modifications and buffer zones added to account for uncertainties in the numerical simulations.

3.1.1.2 Fixed Radius Calculations

The EPA's CFR method was also used to delineate the WHPAs for the Centennial Well, NB-1 and NB-2. The CFR method incorporates porosity, pumping rate, and well screen length to estimate a radial distance for 6-month, 1-year, 5-year, and 10-year groundwater travel times (DOH 2010). The parameters used in the CFR calculations are as follows:

- Pumping Rate of 3,094 acre-feet (AF) per year, which represents the maximum annual withdrawal allotted under G1-26617(A)P.
- Porosity of 0.22, based on EPA guidance and professional judgment.

- Well Screen Lengths of 50 feet for the Centennial Well and 59 feet for NB-1 (constructed screen intervals) and 50 feet for NB-2 (assumed screen length same as NB-3 because production well has not been installed at this location).

3.1.1.3 Final Wellhead Protection Areas

The groundwater model and CFR results were merged using standardized procedures in ESRI's ArcGIS version 10.4.1. The final WHPAs for the Centennial Well, NB-1 and NB-2 are provided in Figures 3, 4, and 5, respectively. The CFR results extend in concentric circles around each wellhead. The WHPA boundaries from the groundwater model extend up-gradient in a more "tail-like" manner to represent the modeled well capture zones (recharge areas) for each time interval. Because the WPHAs overlap in some areas, particularly for the Centennial Well and NB-1, the WHPAs sources were combined in Figure 6. Figure 6 presents the combined WHPAs for areas inside the City limits. The WHPA for Mount Si Springs is located outside of the City limits and does not overlap with the other WHPAs (Figure 7).

3.1.2 Mount Si Springs

The Mount Si Springs capture zone is defined as the area required to produce sufficient groundwater recharge to account for the discharge rate of the spring. The original Mount Si spring capture zone, from the City's 2010 Water System Plan (Gray & Osborne 2010), covered 26 acres and it was assumed to be shaped like a funnel extending up the slope from the springs. The capture zone has been revised for this report, based on the hydrogeological and geomorphological conditions of the upland area surrounding the spring, in order to more fully cover the spring's drainage basin.

The spring capture zone was delineated using a contributing area approach combined with fixed-radius methods. This approach consists of first delineating the sanitary control area (200-foot radius per WAC 246-290-135) and then delineating a larger circular area around the spring pond using the CFR method (EPA 1987). The capture zone area was extended to the upland area surrounding the spring. The upslope capture area boundary was outlined taking into account topographic and geomorphological settings of the area, including surface fracture traces that likely indicate zones of higher permeability, and surface drainage patterns (Figure 7).

3.2 Land-Use

The City's groundwater wells (Centennial Well, NB-1 and NB-2) are located in relatively close proximity to the City's downtown area and land-use in the immediate vicinity of the well locations is a mix of residential and commercial designations. Mount Si Springs is located further north and adjacent to low-density residential and undeveloped land. The City's land-use zoning designations (as of 2018) are shown in Figure 8. Most areas outside of City Limits are rural generally consist of rural to low-density residential land and open space. Residences outside of City Limits and in low-density areas may have septic drain fields. A description of the land-uses within the vicinity of each water source and wellhead protection area are provided below.

3.2.1 Centennial Well (NB-3)

The Centennial Well is located at the City's Public Works complex (Figure 3). The sanitary control area (100-foot radius) is mostly within City property, with a small portion of the southern edge of the control area extends into the public right of way adjacent to Cedar Falls Way. Adjacent and nearby properties along North Bend Way are primarily designated residential or neighborhood businesses. Further east/southeast (along North Bend Way) the designated land-uses include industrial areas, low-density domestic, and commercial land. The 10-Year capture zone boundary for Centennial Well ends in the vicinity of the "truck stop" and adjacent businesses north of

Interstate 90 at Exit 34. The area to the north of North Bend Way and further north (i.e., north of the Middle Fork Snoqualmie River) is mostly outside of City limits and the land-uses are predominantly open space and rural domestic. The area south of the Centennial Well is primarily low-density residential or open space.

3.2.2 Mount Si Springs

Mount Si Springs is located in the northern portion of the City in an area that is primarily zoned as rural and open space. The City owns two parcels that cover approximately 90-acres and encompass the springs and the immediate up-gradient areas. The areas further up-gradient (to the south and east) is undeveloped public open space, owned by either the Department of Natural Resources (Mount Si Natural Resources Conservation Area) or the United States Forest Service. There are adjacent domestic residences to the north and west that are included in the WHPA. The other domestic residences in the area are inferred to be either down-gradient or cross-gradient of the springs. These residences are presumed to have septic drain fields.

3.2.3 NB-1

Well NB-1 is located in Torguson Park, which is a designated open space (Figure 4). To the north of the park is the Snoqualmie Valley Trail right-of-way (ROW) and further north is a mix of domestic properties, undeveloped land and farmland. Some of these properties are on septic systems. The 1-year WHPA includes businesses along North Bend Way and the western edge of the 1-year capture zone includes portions of the Downtown Commercial zone. The US Forest Service buildings and Ranger Station on North Bend Way is designated as a Neighborhood Business and also lies within the 1-year capture zone. The larger wellhead protection areas for NB-1 (5-year and 10-year) are similar to the Centennial Well WHPAs.

3.2.4 NB-2

Well NB-2 is located in Gardiner Weeks Park adjacent to the west of North Bend Way (Figure 5). The well is on an approximate 3-acre undeveloped parcel owned by the City and designated as POSPF (Parks, Open Space, and Public Facilities). The eastern edge of the 100-foot sanitary control area extends into the North Bend Way right-of-way. The land to the east of the North Bend Way is also part of Gardiner Weeks Park and is designated as POSPF. The City's downtown corridor is adjacent to the north and east of Gardiner Weeks Park and is designated mostly as either High-Density Residential or Downtown Commercial. The South Fork Snoqualmie River is adjacent to the southwest of Gardiner Weeks Park. The land further south and west is designated as Employment Park (Nintendo Campus) and mixed-use (residential and commercial). The 1-year WHPA for NB-2 includes most of the Downtown Commercial zone.

4.0 RISK ASSESSMENT

The purpose of the risk assessment is to assess the vulnerability and risk of drinking water sources to potential impacts. This evaluation starts with a susceptibility assessment of the water source to determine the susceptibility of the water source to contaminants discharged at the surface. This assessment is then expanded geographically through an inventory of potential contaminant sources in the wellhead protection area to identify past, present and proposed activities that could threaten the water-bearing zone (aquifer) used by the well, spring, or well field. These assessments should be updated every two years. Information gathered through the inventory process can be used to evaluate risks posed to the wellhead protection area, and to prioritize actions and management efforts directed towards high priority sources.

4.1 Susceptibility Assessment

Susceptibility assessments for the City's sources have been completed and submitted to the Department of Health and copies are included in Appendix A. Susceptibility assessments are an important initial step in selecting appropriate delineation methods to define the wellhead protection area boundaries. Drinking water supplies vary as to their susceptibility to contaminants discharged at the surface. Poorly constructed wells have an increased susceptibility. In addition, sources located in an unconfined aquifer with no confining layer (layer of low permeability) between the aquifer and surface have a much higher susceptibility. Drawing water from confined aquifers deep below the ground surface provides the best source of protection.

The Department of Health has given both Mount Si Springs and the Centennial Well a high susceptibility rating. The Centennial Well is particularly susceptible to potential contamination because the well is located near residential and commercial developments and is completed in an unconfined aquifer with a relatively shallow water table. Based on the location and aquifer encountered at Wells NB-1 and NB-2, it is anticipated that these wells will have a similar susceptibility rating.

4.2 Contaminant Source Inventory

An essential element of source protection is an inventory of all potential sources of groundwater contamination in and around the delineated protection areas. The purpose of the inventory is to identify past, present, and proposed activities that may pose a threat to the source or surrounding area. The inventory can also help to plan management strategies and establish a mailing list of businesses located within the source protection areas.

The inventory of potential contaminant sources was compiled by Environmental Data Resources, Inc. (EDR), an environmental database research company. EDR reports provide listings from federal, state, and third-party environmental databases for any known or potential contaminate sites within the WHPAs. The EDR Report provided results from a total of 34 databases, which EDR categorizes as either: "Standard Environmental Records", "Additional Environmental Records", and "EDR Historical Records". Many listed sites appear in one or more databases. The complete EDR Report is provided in Appendix B (electronic only). Some of the mapped EDR locations were modified based on known locations or using the property address and/or business names provided in the databases.

The contaminant source inventory (CSI) presented herein utilizes the listings in EDR's "Standard Environmental Records" databases (9 databases). Additionally, two databases from those listed as "Additional Environmental Records" by EDR were also included in the CSI because they were determined to be particularly applicable to the City's WHPP. Details are provided in Table 2 (inset below).

Sites that are listed in the EDR databases described above and are located in the mapped WHPAs are shown in Figures 9, 10, and 11 for the Centennial Well, NB-1 and NB-2, respectively. No listed sites were identified in the Mount Si Springs WHPA. The sites are summarized in Table 3 (attached). Table 3 includes the WHPA that each of the sites are located in, along with the land-use designation for each site and a hazard rating. The hazard rating was developed subjectively based on the database type and the WHPA listing, as detailed in Table 2. Some of the ratings shown in Table 3 were adjusted based on the details provided in the EDR reports (for example, if documentation shows a UST was removed without evidence of contamination or if the site is issued a No Further Action status). Site-specific hazard rating modifications are noted in Table 3.

Table 2: Description of Environmental Databases and Hazard Rating System

EDR Database Category	EDR Database	Database Description	WHPA Hazard Rating			
			6-Month	1-Year	5-Year	10-Year
Standard	CSCSL	State Confirmed and Suspected Contaminated Sites List	High	High	Moderate	Low
Standard	LUST	State Leaking Underground Storage Tanks Site	High	High	Moderate	Low
Standard	ERNS	Federal Emergency Response Notification System	Moderate	Moderate	Low	Low
Standard	HSL	State Hazardous Sites List	High	High	Moderate	Moderate
Standard	ICR	State Independent Cleanup Reports	High	High	Moderate	Low
Standard	RCRA-VSQG	Federal RCRA generators List	Moderate	Moderate	Low	Low
Standard	SWF/LF	State Solid Waste Facility Database	Moderate	Moderate	Low	Low
Standard	UST	State Underground Storage Tanks Site	Moderate	Moderate	Low	Low
Standard	VCP	State Voluntary Cleanup Program Site	High	High	Moderate	Low
Additional	SPILLS	State Emergency Release Reports	High	High	Moderate	Low
Additional	UIC	State Underground Injection Wells Listing	Moderate	Low	Low	Low

The WHPAs were also overlain with the sewer system map, flood maps, and transportation network to identify additional sources of potential contamination. A sub-set of the sites listed in the EDR report were reviewed during a field survey. Businesses and other private properties were inspected only from public right of ways. Building interiors were not inspected. The exception is the property and shop building at the City's Public Works facilities, which is located near the Centennial Well.

Visual observations indicated that most of the properties were kept relatively clean and there was little evidence of large environmental concerns. However, leaks and spills could potentially infiltrate into the shallow aquifer. Also observed during the windshield surveys was a general lack of any secondary containment controls at any of the properties, including the City's Public Works shop. The need for secondary containment should be included in the

notifications that City should send to businesses and residences inside designated wellhead protection areas (Section 6.3).

4.2.1 Centennial Well (NB-3)

The Centennial Well is located on the City's Public Works property. The Public Works shop area is outside of the Well's sanitary control area. The known contaminated sources within the Centennial Well WHPA is shown in Figure 9 and detailed in Table 3. The public works property itself is listed in the FINDS (Facility Index System), ECHO (Enforcement & Compliance History Information), and RCRA NLG (Federal RCRA generators list, No Longer Required) databases. The property contains storage and service facilities associated with the City's Public Works department vehicles and equipment. Oil and diesel and various other chemicals are stored in the shop area.

There are several businesses across North Bend Way from the Public Works property within the 6-Month WHPA and the City Fire Station (constructed in 2013) is located approximately 1,000 feet northwest of the Centennial Well and also located within the 6-Month WHPA. The contaminant source inventory shows the following number of sites within each WHPA:

- 6-month travel time: 3 sites
- 1-Year WHPA: 3 sites (includes 6-month travel time)
- 5-Year WHPA: 35 sites (outside of the 1-Year WHPA)
- 10-Year WHPA: 0 sites (outside of the 1-Year and 5-Year WHPAs)

The sites inside the 6-month travel time of the Centennial Well include:

- North Bend Auto Parts (Now NAPA Auto Parts) at 1120 E North Bend Way is listed for RCRA-VSQG: (Very Small Quantity Generators). VSQGs generate 100 kilograms or less per month of hazardous waste. The site is 600 feet northwest of the Centennial Well. This site is suspected of soil contamination by petroleum products. A voluntary cleanup program was completed at this site in 2008 and as a result it is considered to represent a low risk the Centennial Well.
- The Auto repair shop on 1130 E North Bend Way is listed for CSCSL, LUST, UST and VCP. The site is 500 feet northwest of the Centennial Well. According to the UST database, the underground tank(s) were removed from the property in 1998. This site was suspected of soil contamination by petroleum products but there was no documented groundwater contamination. A voluntary cleanup program was completed at this site in 2008. Because the tanks were removed in the late 1990's and the site is part of the voluntary cleanup program, the hazard rating was reduced to moderate (Table 3).
- North Bend (USFS) Ranger Station on 42404 SE North Bend Way is listed in the UST database. The tank was removed as of 1996 and no reports of contamination were documented. As a result, the hazard rating was reduced to low (Table 3).

The northern, southern, and eastern extends of WHPA is mostly domestic property, a large portion of which is not part of the City's sewer system and many of these properties likely use on-site septic systems.

4.2.2 Mount Si Springs

The WHPA for Mount Si Springs extends to the southeast and encompasses mainly City Property and State and Federal owned land that is undeveloped and presumably is protected from future development. None of the known contaminated sites listed in the EDR report lie within the Mount Si Springs WHPA. The WHPA also extends slightly to the north, east, and west of the springs and encompasses at least a portion of several domestic residences adjacent to the City's property (Figure 7). These residences have septic systems and the migration of contaminants from septic drain fields into the WHPA is the only current concern for hazards at the Mount Si Springs site.

4.2.3 NB-1

Well NB-1 is located in Torguson Park, approximately 2,500 ft north-northwest of the Centennial Well. Torguson Park occupies the area adjacent to the wellhead. The NB-1 WHPAs extend further west than the Centennial Well's and therefore captures more the downtown corridor. As a result, there are more known potential contaminant sources in the NB-1 WHPA. The contaminant source inventory for NB-1 is shown on Figure 10 and summarized in Table 3, and shows following number of sites within each WHPA:

- 6-month travel time: 3 sites
- 1-Year WHPA: 11 sites (includes 6-month travel time)
- 5-Year WHPA: 36 sites (outside of the 1-Year WHPA)
- 10-Year WHPA: 0 sites (outside of the 1-Year and 5-Year WHPAs)

The sites inside the 6-month travel time of NB-1 include:

- A registered UIC injection well associated with the River Glen development on Picket Avenue. The site is described as infiltration trench with perforated pipe designed to infiltrate municipal stormwater. It was constructed in 2016. The exact location of the site is unknown, but it is estimated to be 700 feet northeast of NB-1.
- There was a reported spill (SPILLS database) on 209 Thrasher Avenue, which is approximately 200 feet south of NB-1. It was reported in 2002. No other details are available.
- The registered UST at the North Bend (USFS) Ranger Station on 42404 SE North Bend Way is also within the 6-month capture zone of NB-1. The tank has been removed (Section 4.2.1).

There is a lot of overlap between the NB-1 and the Centennial Well WHPAs. Most of the sites within the 5-Year and 10-Year WHPA for NB-1 are also within the Centennial Well WHPA. To the north of the park and NB-1 is the Snoqualmie Valley Trail ROW and further north is a mix of domestic properties, undeveloped land and farmland. Some of these properties appear to be on septic systems.

4.2.4 NB-2

Well NB-2 is located off Bendigo Boulevard, near Gardiner Weeks Park. As described in Section 3.2.4, NB-2 is located near the downtown corridor and the 6-month and 1-year WHPA extend into the downtown commercial area. There are numerous businesses in this area, including current and former gas stations. The area within the NB-2 WHPA is the most developed of the four water withdrawal locations, and as a result, there are more listed

sites within the NB-2 6-Month and 1-Year WHPA. The contaminant source inventory for NB-2 is shown on Figure 11 and summarized in Table 3, and shows following number of sites within each WHPA:

- 6-month travel time: 12 sites
- 1-Year WHPA: 16 sites (includes 6-month travel time)
- 5-Year WHPA: 16 sites (outside of the 1-Year WHPA)
- 10-Year WHPA: 0 sites (outside of the 1-Year and 5-Year WHPAs)

The closest known contaminant sources are located along Bendigo Boulevard (also referred to as North Bend Boulevard) or along North Bend Way near the intersection with Bendigo Boulevard. These sites are within approximately 1,00 feet of the NB-2. The listings include multiple LUSTs and Confirmed and Suspected Contaminated Sites listings (CSCSL). Additional details are provided in Table 3.

The NB-2 WHPAs extend more southerly than the other WHPAs and the southern portion of the NB-2 WHPA is mainly low-density domestic area and open space. There are no known contaminant sources in the outlying area (i.e., 10-Year WHPA).

4.3 Vulnerability Assessment

Aquifer vulnerability considers both the susceptibility of the water sources and nearby land-use activities and contaminant sources that could potentially impact water quality. Mount Si Springs has a very low vulnerability because the wellhead protection area is on undeveloped land that extends up Mount Si (Section 3.1.2). The Centennial Well and the potential future groundwater sources (NB-1 and NB-2) are much more vulnerable given the hydrogeologic setting and various land-uses that occur with the WHPAs.

The Centennial Well, NB-1 and NB-2 are completed in the Snoqualmie Valley Aquifer, which is composed primarily of coarse-grained alluvial and glacial sands and gravels. The aquifer is unconfined and highly transmissive. The water table is relatively shallow and generally between 10 and 20 feet bgs. The alluvial and glacial sediments are present at ground surface, as shown on Figure 2, which allows for rapid infiltration and migration of potential contaminants to groundwater.

The land-use activities that are considered as having the potential to contaminate the City's groundwater sources are provided below.

4.3.1 Commercial and Industrial Activity

Areas of commercial and industrial land-use are located within the Centennial Well (and NB-1 and NB-2) wellhead protection boundaries. Businesses that may contribute contaminants to the groundwater include dry cleaners, gas stations and other businesses with fuel storage tanks, auto repair shops, metal plating facilities, asphalt and concrete facilities, and machine shops. Other industrial activities, including aggregate mining operations are located inside the 5-year capture zone of the Centennial Well (Section 4.2.1). Wastes generated at these various businesses include substances such as petroleum products, solvents, surfactants, heavy metals, and other organic materials. These wastes can potentially enter the groundwater system through inadequate disposal practices or accidental spills.

There are numerous commercial and industrial activities inside the Centennial Well WHPA. Of note is the North Bend Fire Station that was completed in 2013 and is located approximately 1,000 feet west of the Centennial Well

and is within the 6-Month travel time area. There Fire Station could house various chemicals and other potential contaminants. These may include fire-fighting foams that contain per- and polyfluoroalkyl substances, known as PFAS.

4.3.2 RCRA Generators

The siting and operation of facilities which treat, store, or dispose of hazardous waste are subject to the requirements of the Resource Conservation and Recovery Act (RCRA), subtitle C. In Washington State, the Department of Ecology (Ecology) regulates facilities which generate more than 220 pounds of hazardous waste per month under WAC 173-303, Dangerous Waste Regulations. The regulations are significant in that they establish a number of requirements for these facilities including surveillance and monitoring, record keeping, performance and design criteria, and siting and closure procedures. Ecology divides the facilities into three levels of hazardous waste accumulation: Level 1 facilities generate 2,200 pounds of waste per month or more; Level 2 facilities generate between 220 and 2,200 pounds per month; and Level 3 facilities generate less than 200 pounds. Level 3 generators are exempt from the regulations. All Level 1 and 2 facilities must initially file a report of activities with Ecology and update those activities annually. A summary of these activities is published by Ecology, thereby allowing water purveyors the opportunity to determine the types of activities present within WHPAs.

There are two sites within the City's WPHAs that are listed as RCRA-VSQG: (Very Small Quantity Generators; Formerly Conditionally Exempt Small Quantity Generators):

- The North Bend NAPA Auto Parts Store on North Bend Way is within the 6-month travel time for the Centennial Well and the 1-Year WHPA for NB-1.
- The Safeway on Mt Si Blvd is within the 5-Year WHPA for NB-2.

4.3.3 Underground Storage Tanks

Underground storage tanks (USTs) and leaking underground storage tanks (LUSTs) can be a major threat to groundwater quality. Petroleum products which may contain impurities that are mobile in the groundwater system are the most commonly stored substances in USTs. The EPA estimates that 35 percent of all USTs may be leaking. The most common causes of leaks are structural failure, corrosion, improper fittings, and improper installation.

Ecology regulates underground storage tanks in Washington State under WAC 173-360. The regulations require that owners and operators of underground storage tanks comply with the following sections of the regulations:

- Notification, reporting, and record keeping
- Performance standards and operating closure requirements
- Registration and licensing
- Financial responsibility

Owners and operators of all existing nonexempt underground storage tanks must have a permit from Ecology. A valid permit is a requirement for delivery of regulated substances. The permit must be updated annually.

Underground storage tank inspections are performed by Ecology primarily through the information developed in the permitting process. Ecology maintains a file on all permitted USTs and all known LUSTs in Washington State.

The file provides the site name and address, tank identification number, date of installation, size, tank status, and the substance stored at the site. There is a total of 8 known LUSTs and 13 registered USTs within the 6-month travel time and 1-year WHPAs for the Centennial Well, NB-1 and NB-2 (Table 3 and Figures 9 to 11).

Under the Model Toxics Control Act (MTCA, WAC 173-340), Ecology is responsible for ensuring that hazardous waste sites, including LUSTs, are properly remediated. Most of the USTs and LUSTs with the WHPAs have completed (or are currently completing) Ecology's Voluntary Cleanup Program and therefore the hazard rating for some of these sites have been reduced (Table 3). One UST/LUST site of note is the auto repair facility across from the Public Works Complex on 1130 E North Bend Way (Section 4.2.1).

4.3.4 Septic Systems

King County is responsible for regulating and permitting residential and small commercial on-site sewage disposal systems within the county, excluding federal facilities. Contaminants associated with septic tank effluent include pathogenic organisms, toxic substances and various nitrogen compounds (such as ammonia and nitrate) that are highly soluble in water. Most septic drain fields discharge effluent to the unsaturated zone above unconfined aquifers, and other contaminants can percolate to the saturated zone and contaminate groundwater. Pharmaceuticals, personal care products and other chemicals are also an increasing concern in wastewater recharged to drinking water aquifers although there should be similar concern from septic systems which provide less treatment before effluent is discharged. This includes both residential units and commercial businesses with septic systems.

A properly designed septic system can provide reasonable protection to groundwater from contamination by pathogenic organisms. Nitrate and ammonia discharging from septic systems are generally small enough amounts and have adequate dilution in the groundwater aquifer not to present a problem. However, an improperly designed septic tank drain field in highly porous soils can allow pathogens to reach groundwater supplies unimpeded. Evidence of this type of septic system failure is not readily visible since drainage from these systems does not cause ponding or odor problems. Two practical ways to protect against this type of problem are to:

- Ensure that all new septic systems going into areas of excessively draining soils in the WHPAs are carefully designed and properly installed; and
- Ensure that all water supply wells withdrawal water from beneath a protective confining (low permeability) layer such as till. (This will not be possible for the existing City water sources.)

Relatively old septic systems, constructed under less stringent standards compared to those currently used, pose a high contaminant risk to groundwater. Many of these older systems were constructed for entire neighborhoods and are in soils that drain adequately but do not provide sufficient treatment.

Another common threat from septic systems is from improper use. Septic systems are not designed for removing all chemicals. Solvents, fuels, waste oil, photo chemicals and a wide variety of other wastes pass through septic systems without any effective treatment before discharging to groundwater. High concentration of solutions can be transmitted through low permeability geologic strata. The most effective approaches in a WHPA to reduce the amount of inappropriate materials being discharged into septic systems include public education, assistance with appropriate toxic waste disposal and enforcement authority over improper disposal.

A review of the City's sewer connections, as provided by the City, suggests there are septic drain fields inside the wellhead protection areas. This includes septic drain fields at the residences in the La Forest Drive residential

development, which is located approximately 1,500 feet southeast and up-gradient of the Centennial Well (shown on Figure 9). The development is within the Centennial Well's 1-year WHPA (the northwestern portion of the development is within the 6-monthn WHPA). There are also septic drain fields at residential properties adjacent to Mount Si Springs. Recommendations regarding groundwater monitoring down-gradient of the La Forest Drive drain field and community outreach to homeowners with on-site septic systems are provided in Section 6.3.

4.3.5 Accidental and Transportation Spills

Confirmed and suspected sites of contamination such as accidental spills or releases of contaminants can potentially impact groundwater supplies. Potential sources of spills and leaks can originate from underground storage tanks, accidents, and poor disposal practices. The City manages spills under the Comprehensive Emergency Response Plan (City of North Bend 2015), which details the steps and actions needed to respond to accidental spills (Section 5.1). Ecology is responsible for ensuring all hazardous waste sites are properly remediated under MTCA. The City's spill response plan is described in Section 5.1.

Spills or leaks from vehicles and cargo are significant hazards and the major highways and arterials in the WHPA include Interstate 90 (I-90). Hazardous chemicals are transported daily on I-90. Inadvertent chemical spills or discharges through accidents can result in contamination to groundwater. Various chemicals may be transported on interstate or local highways within the North Bend area. For example, a tanker truck can carry as much as 10,000 gallons of hazardous substances. Historically, most transportation spills have been along the major highways and arterials. Emergency spills are reported to Ecology. This information is stored and is publicly available. The spills recorded with the City's WHPAs is included in the Contaminant Source Inventory (Section 4.2 and Table 3). A total of 9 documented spills (SPILLS database) were reported within the 6-month and 1-year WHPAs (Table 3 and Figures 9 to 11).

4.3.6 Improperly Sealed or Secured Wells

Improperly sealed or secured wells can act as direct conduits for contaminants to reach groundwater. A list of wells within the zones of contribution is provided in Appendix C. The City should send a letter to these well owners notifying them of the possibility of contamination to the aquifer from which their water supply originates. Flush mount monitoring wells are potential pathways for contaminants because stormwater can accumulate in the sub-grade annulus surrounding the well, which can then leak into the well if the well cap is not properly secured. There is at least one flush mount monitoring well within approximately 400 feet of the Centennial Well on the Public Works property (formerly known as MW-6).

4.3.7 Confirmed or Suspected Contamination Sites

Sites with confirmed or suspected contamination are managed by Ecology under MTCA. Ecology requires an initial site investigation within 90 days of learning of a potentially contaminated site. If this investigation shows that remediation action is required, the site will appear on the Confirmed and Suspected Contaminated Sites Report (Section 4.2). Ecology has developed a numerical ranking system in order to guide Ecology's use of cleanup resources. The rankings are determined based on the substance characteristics, the site characteristics, and the exposure potential. Once the remedial action has been completed, Ecology's Toxics Cleanup Program determines if the site can be removed from the list.

A total of 5 sites are listed as confirmed or suspected sites of contamination (CSCSL database) were reported within the 6-month and 1-year WHPAs. This includes the NAPA Auto Parts site within the Centennial Well's 6-month WHPA (Section 4.2.1).

4.3.8 Stormwater

Stormwater is rain that runs off hard surfaces on developed land. Impervious surfaces such as rooftops, streets and parking lots generate stormwater which can then pick up and transport pollutants such as oil, pesticides, and household and animal wastes. Typically, stormwater quality is more impacted in industrial areas and high-density commercial and residential areas but less of a concern in lower density and rural areas. Untreated stormwater discharges have been identified as major sources of contamination to surface water throughout the state of Washington. Untreated stormwater also can contribute to contamination of groundwater in areas where surficial soils provide insufficient treatment for contaminants or where direct conduits to the aquifer occur.

The City has approval authority for the construction of stormwater systems within City limits. Treatment of stormwater and on-site infiltration of generated runoff are required for all development projects where practicable. Despite recent improvements in requirements related to stormwater treatment and management, challenges remain in how to address older stormwater systems and the continued creation of new impervious surfaces from increasing urban density. With respect to stormwater management, the City is most susceptible to potential groundwater contamination from untreated stormwater generated from commercial and high-density residential areas in the vicinity of the Centennial Well. The City's stormwater conveyance infrastructure is shown in Figure 12. The figure shows that stormwater in the downtown corridor and high-traffic areas is conveyed into the City's sewer system via pipeline. In less developed portions of the City (i.e., east of downtown), the conveyance infrastructures include unlined ditches and detention ponds, which allows stormwater to infiltrate. Other types of informal stormwater conveyance infrastructure, like ditches, may be present in portions of the WHPAs that are outside of City limits. There are several stormwater detention ponds within the Centennial Well's 1-Year WHPA (Figure 12). Public Works personnel have indicated that the City has adopted the 2009 King County Stormwater Design Manual and requires all public and private construction projects in the City to follow it for temporary and permanent stormwater and erosion control (DeBerg 2020).

Stormwater Underground Injection Control (UIC) wells are used to reduce stormwater run-off but can, potentially, create a shortened pathway for groundwater contamination from stormwater. Ecology issued new guidance for UIC Wells as part of the 2019 revisions to the Stormwater Management Manual for Western Washington (Ecology 2019). The revisions include clarifications and restrictions on where UIC wells may be used to manage stormwater. The minimum requirements included in the 2019 revisions that are applicable to wellhead protection include:

- UIC Wells are not permitted within sanitary control areas for drinking water sources (100-foot radius for wells and 200-foot radius for springs).
- Basic treatment to remove solids prior to discharge is required for UIC wells located in WHPAs for water sources with high-susceptibility ratings by DOH (i.e., applicable to both the Centennial Well and Mount Si Springs).
- All UIC owners must complete an assessment for UIC wells built before February 3, 2006 (if this has not already been completed).
- Treatment is required for all stormwater from pollutant generating surfaces.

There are 8 registered UIC wells located within the WHPAs, as shown in Figure 12 and summarized in Table 3. No UIC Wells are located within the 1-year WHPA for the Centennial Well and no UIC Wells are located within the Mount Si Springs WHPA. Additional details are provided below:

- There is a registered UIC well at the 76 Gas Station at 520 E North Bend Way, which is located within the 1-Year WHPA for NB-1 and the 5-Year WHPA for the Centennial Well and NB-2.
- There is a registered UIC well at the Chinook Lumber site at 436TH Ave SE and Cedar Falls Way, which is within the 5-Year WHPA for both the Centennial Well and NB-1.
- A UIC well on NE 3rd Street is registered to the City of North Bend (5-Year WHPA for the Centennial Well, 1-Year WHPA for NB-1, and 10-Year WHPA for NB-3). The City is planning to transfer the maintenance requirements of this facility to the River Glen Homeowners Association.
- All other registered UIC wells are associated with residential developments.

4.3.9 Flooding

Climatic and topographic conditions of the upper Snoqualmie River Valley create two distinct high-water periods each year: 1) snowmelt in the spring and summer and 2) heavy winter rainfall events that in higher elevation areas may occur as rain on snow. Rain on snow events create winter flooding with damaging high. Most of the major floods on the Snoqualmie River have occurred during the winter months (November through February).

The FEMA flood hazard delineation for City is shown in Figure 13. The map shows that on the east side of the City, most of the flood zones (i.e., areas within the 100-Year floodplain) are generally confined to Middle Fork and South Fork Snoqualmie River valleys, with the potential for some low-density residential areas in proximity to these rivers to be inundated during flooding. The Centennial Well and adjacent areas are outside of the mapped flood hazard areas.

Much larger areas of the eastern and northern portions of the City, including the entire downtown corridor, lie within the 100-year floodplain. The greatest risk from flooding with respect to wellhead protection is from floodwater picking contaminants from commercial and residential areas and infiltrating to groundwater. This could potentially include areas adjacent to NB-1 and NB-2. The Centennial Well has a lower risk because most of its WHPA is outside of flood zones, although portions of the North Bend Way to the northeast of the immediate area around Mount Si Springs is part of a flood zone but adjacent and up-gradient areas are not considered flood hazard areas.

Another potential type of flood occurrence in the City (other than river flooding) can result from extremely high groundwater levels. The runoff generated from these events can exceed the conveyance capacity of manmade drainage systems. This typically occurs with moderate-to high-intensity storms that can last for several days or occur in succession over a period of weeks and are characterized as rainfall of 3 inches or more in a 24-hour period (Gray & Osborne 2012). This type of flooding generally occurs gradually but can result in widespread flooding along conveyance corridors like streets, streams, ditches, culvert systems, and storm drains.

Flooding hazards can impact WHPAs because flood water can carry and transport dirt, oil, animal waste, and lawn, farm and industrial chemicals. Potentially these contaminants can infiltrate into groundwater as floodwaters subside. Another concern is that improper well construction, or very high flood events can short circuit flood water into wells and wellheads.

4.3.10 Landfills

A landfill is a disposal facility in which solid waste is permanently placed. Minimum functional standards for solid waste hauling are regulated by Ecology under WAC 173-304. These regulations set siting and closure criteria, performance standards, and operating requirements for landfills. Abandoned and improperly maintained landfills and dump sites are often a major source of groundwater contamination. Leachate from landfills poses a threat to groundwater quality should it migrate to the water table. Ecology is responsible for mitigating dump site cleanup when potentially hazardous leachates are present. There are no active landfills within the WHPAs of the City's sources.

4.4 Summary of Risk Assessment

Both of the City's current water supply sources, the Centennial Well and Mount Si Springs, have high susceptibility ratings by DOH. The Centennial Well is at a higher risk, with respect to wellhead protection, because the Centennial Well's WHPAs encompass more developed areas (commercial and residential) than Mount Si Springs. Additionally, the Centennial Well is completed in a highly transmissive, unconfined aquifer with a shallow water table. High-permeability material at ground surface and in the shallow-subsurface can result in rapid infiltration and is a potential conduit for contaminants to groundwater.

There are existing, known contaminant sources within the Centennial Well WHPAs. Based on the qualitative rating system described in Section 4.2, the sources are inferred to represent a low to moderate hazard to the Centennial Well, although detailed, site-specific evaluations were not completed as part of this study. In some instances, the actual impacts to groundwater associated with these (or other) sites is unknown. The septic drain fields at the La Forest Drive development (Section 4.3.4) are within the Centennial Well's 1-Year WHPA and could represent a moderate to high risk to the Centennial Well. There are also potential risks associated with untreated stormwater infiltration to groundwater. The risks associated with stormwater are being mitigated through the City's stormwater management program, which complies with King County's guidelines (Section 4.3.8).

The WHPA for Mount Si Springs is located in a mostly undeveloped area that is protected from future development. As a result, the risks associated with wellhead protection at Mount Si Springs are low.

The City's future groundwater sources (NB-1 and NB-2) appear to have higher risks than the Centennial Well (or Mount Si Springs) because both sources are located closer to the more developed portions of the City and closer to known contaminant sources that are inferred to have high hazard ratings (Section 4.2).

5.0 RESPONSE PLANS

The City published a Comprehensive Emergency Response Plan (Plan) in December 2015. The Plan was submitted to the state and conforms to the State of Washington Emergency Plan and the National Incident Management System (City of North Bend 2015). The Plan provides the framework for coordination and full mobilization of internal and external resources and communication protocols. Portions of the plan are applicable to wellhead protection are summarized below.

5.1 Hazardous Materials and Spill Response

Hazardous materials response planning, or spill response planning, is detailed in detailed in Emergency Support Function (ESF) #10 (City of North Bend 2015). This ESF details the appropriate responses and recovery actions to prepare for, prevent, minimize, or mitigate a threat to public health, welfare, and the environment caused by an actual or potential release of oil or other hazardous substances, pollutants, or contaminants. Eastside Fire and

Rescue (ESF&R) is listed as the lead agency for the coordination of activities within the City's jurisdiction and for its facilities. Public Works is listed as a support agency and will assume command after the incident is stabilized and ESF&R is ready to transfer Command. Public Works will provide a critical role for evaluating the potential impacts to the City's water supply, including:

- Identifying if the release of hazardous material has occurred in WHPAs, and/or proximity to enter sewers, drains, and waterways.
- Assessing the potential impact of the release and risk to the City's water supply.

The WHPP can provide assistance for determining the types of spill response measures that may be necessary for the protection of drinking water sources. The City should develop specific response procedures for WHPAs to supplement the ESF with specific response procedures (Section 6.3).

5.2 Flooding

The City's emergency response to flooding and other natural disasters is detailed in ESF #3: Public Works and Engineering (City of North Bend 2015). This ESF details the coordination and organization of capabilities and resources to support the City's response to natural and human-made disasters. Public Works is the lead agency for this ESF. Potential impacts to wellheads and WHPAs due to flooding should be evaluated by Public Works on a case-by-case basis because the flood risks to the City's current water source areas (Centennial Wells and Mount Si Springs) is relatively low.

5.3 Fire

The City's emergency response to fire is detailed in ESF #4: Fire Services (City of North Bend 2015). This ESF is focused on emergency response to fire but it does recognize the importance, and potential environmental impacts related to hazardous substances. The City should be cognizant of the potential impacts of fire on groundwater quality in WHPAs, through the mobilization of contaminants and the potential impacts of some fire-fighting foams on water quality.

5.4 Contingency Planning

Contingency planning for water supply is part of the City's Water System Plan (Gray & Osborne 2020). Contingency planning is an important component of a wellhead protection program. If one or both sources must be taken offline due to contamination, a contingency plan would provide immediate mitigation. A properly prepared and updated contingency plan helps ensure the water system, and local officials, are prepared to respond to emergency situations. Contingency planning also includes provision of alternative sources of drinking water. The following steps are necessary for the development of an effective contingency plan:

1) Identify maximum capacities of the existing system as to source, distribution system, and water rights restrictions. Assume loss of source and re-evaluate.
2) Identify existing or potential interties with other water systems.

The City's two sources provide redundancy. Both the City's spring and well source have sufficient instantaneous physical and water right capacity to supply the entire system during a temporary outage of the other source. The City currently also has an emergency intertie agreement with the Sallal Water Association to provide water in the event of an emergency (Gray & Osborne 2020).

6.0 WELLHEAD PROTECTION MEASURES

In Washington, land-use planning occurs at the local government level, so most of the responsibility for implementing wellhead protection lies with the City. Public water systems and the communities dependent on their water supplies have a strong interest in protecting the drinking water resource. This may be accomplished by strong educational programs, use of best management practices and other non-regulatory approaches.

In some settings, it may be necessary to adopt zoning ordinances or codes that limit activities around the water supply, set design or operating standards for facilities in the WHPA, or other regulatory approaches. Local officials with land-use authorities will select and implement the necessary steps to protect the community's water supply. The DOH WHPP guidance document provides general guidelines for WHPAs, as follows:

- Sanitary Control Area: The Sanitary Control Area (SCA) is defined as a 100-foot radius from the well (or 200-foot radius from spring source) and is the protective area required by WAC 246-290-135. Public water systems should tightly control this area to minimize any direct contamination at the wellhead. It should be managed to reduce the possibility of surface flows reaching the wellhead and traveling down the casing. All public water systems are encouraged to have a well house or a fenced area around each wellhead. This helps protect individual wells from any direct introduction of contaminants.
- Zone 1 serves as a buffer and identifies the area needing a quick response time. Chemicals capable of contaminating groundwater must not be stored or used in Zone 1. A serious chemical release in Zone 1 may provide very limited time for a water system or community to identify the spill, implement emergency actions, and prevent the contamination from reaching the distribution system. Most management plans for Zone 1 include strong elements for the identification of potential contaminant sources and risk management.
- Zone 2 should be actively managed to eliminate or reduce chemical contaminants. A release in Zone 2 presents a less acute crisis than a release in Zone 1. All potential contaminant sources must be identified and controlled, with an emphasis on pollution prevention and risk reduction management. Many state and local agencies use the 1-and 5-year zones to prioritize their technical assistance or outreach programs and target their inspections and enforcement actions.
- In Zone 3, high-risk operations and facilities must be identified, and steps must be taken to reduce contaminant loading. A primary purpose of Zone 3 is to encourage decision makers and planners to recognize the long-term source of the drinking water supplying community water systems. This allows the community to plan and site future high risk and medium risk contamination sources outside WHPAs. Zone 3 is also an educational tool for industry, the public, and others to understand the source of their drinking water and how their actions may affect drinking water quality.
- Buffer Zone: A buffer zone may be used to provide information to planners on activities or facilities outside Zone 3 that could release contaminants into the WHPAs. Analysis may show the need for contingency plans to respond to uncontrolled surface discharges that may travel overland to enter a stream located in or adjacent to the WHPA. It may also identify other non-contiguous critical aquifer recharge areas requiring protection.

6.1 Ordinances and Land-Use Zoning

The City manages groundwater quality and quantity through the designation of Critical Aquifer Recharge Areas (CARAs) under City Code 14.07. The code defines CARAs as "areas with a critical recharging effect on aquifers

used for potable water." CARAs are areas where an aquifer that is a source of drinking water is vulnerable to contamination that would affect the potability of the water, as defined by WAC 365-190-030(3)."

Two categories of CARAs are defined in the code, as follows:

- Category I critical aquifer recharge areas include those areas designated as highly susceptible to groundwater contamination and that are located within a sole source aquifer or WHPA.
- Category II critical aquifer recharge areas include those mapped areas designated that:
  - Have a medium susceptibility to groundwater contamination and are located in a sole source aquifer or WHPA.
  - Are highly susceptible to groundwater contamination and are not located in a sole source aquifer or WHPA.

The following new uses or activities are not allowed in Category I and/or Category II critical aquifer recharge areas, as specified below:

- Hazardous liquid transmission pipelines (Category 1 only).
- Sand, gravel, and hard rock mining on land that is not zoned for mining (Category 1 only).
- Mining of any type below the groundwater table (Category 1 or 2).
- Processing, storage, and disposal of radioactive wastes (Category 1 or 2).
- Hydrocarbon extraction (unless part of an approved decommissioning plan) (Category 1 or 2).
- Commercial wood treatment facilities on permeable surfaces (Category 1 or 2).
- Wrecking yards (Category 1 or 2).
- Landfills for hazardous waste, municipal solid waste, or special waste, except Class A biosolids when applied pursuant to Ecology standards (Category 1 or 2).

The code also stipulates performance standards for hazardous substance storage, agriculture, sewage, golf courses, and commercial vehicle repair and servicing. Applicable state and federal regulations can be enforced as necessary to protect critical aquifer recharge areas.

6.2 Recommended Groundwater Monitoring

The City currently monitors groundwater quality directly at the Centennial Well and Mount Si Springs. The water quality results have consistently shown that the City groundwater is of excellent quality. However, continued development in the City and potential impacts from contaminant sources may necessitate a more robust groundwater monitoring program, to include monitoring groundwater in monitoring wells at various locations within the WHPAs. The primary focus should be Centennial Well WHPA because up-gradient monitoring of Mount Si Springs is not feasible and NB-1 and NB-2 are not currently in use.

The highest priority is to begin monitoring groundwater quality down-gradient of the septic drain fields at the La Forest Drive development (Section 4.3.4). The drain fields are within the Centennial Well's 1-Year WHPA and could represent a moderate to high risk to the Centennial Well. Monitoring is needed to identify if nitrates (or

other contaminants) from the drain fields are infiltrating to groundwater and being transported towards the Centennial Well. It is recommended that the City install a new monitoring well between the drain fields and the Centennial Well for this purpose. The well could be located along the Cedar Falls Way right-of-way but the exact location and design of the monitoring well (i.e., depth and screen interval) should be determined based on the layout of the drain fields and site access constraints.

Additional monitoring in other portions of the Centennial Well's WHPA may also be warranted. The City could utilize existing City-owned wells for wellhead protection water quality monitoring, including: MW-6 (on Public Works property) and the test well on Tanner Road (TW-5). The City could potentially also utilize public/residential wells that were part of an earlier EKCRWA monitoring network but additional verification is needed to determine if these sites are accessible. Additional monitoring wells may be needed. The following is recommended for the monitoring program:

- Conduct the sampling semi-annually (twice per year) during the summer and winter months to coincide with seasonal high and low water conditions.
- Utilize field parameter and field test kit measurements to make screening level determinations and recommendations.
- After well locations and preliminary screening has been completed, develop a Sampling and Analysis Plan that details the well locations, analytical parameters, test methods, etc.
- Additionally, the City should collect a groundwater quality sample from the NB-1 and NB-2 wells in order to document current water quality conditions at these locations.

6.3 Other Recommendations

- Adopt new WHPAs. To continue to protect the valuable groundwater resource, the City should adopt the newly defined WHPAs and designate them as critical aquifer recharge areas under City Code 14.07. Areas within the 5-Year WHPA should be considered a Category 1 CARA and areas within the 10-year WHPA (but outside of the 5-Year WHPA) should be considered a Category 2 CARA. The City should enact these designations for the Centennial Well but could defer on the designations for the NB-1 and NB-2 WHPAs, depending on the planned future use of those withdrawal points. The entire WHPA for Mount Si Springs should be designated as a Category 1 CARA.
- Update the contaminant source inventory every two years, as stipulated in WAC 246-290-135.
- With the use of on-site sewage disposal systems within the WHPAs, the City should remain aware of nitrate levels and trends of increased nitrate levels over a period of time. Increasing nitrate levels could be an indication of source contamination. The City should communicate with landowners using septic systems with the WHPAs to document drain field location and provide information and education to landowners.
- The City should engage in discussions with operators and owners of potential point and nonpoint source contaminants with the WHPAs to establish and apply best management practices to reduce the risk of impacting the source waters.
- The City should inspect the maintenance shop area and applicable storage areas at the Public Works complex to ensure that all chemicals and hazardous materials are stored properly, and secondary containment devices are utilized. Similarly, the City should coordinate with the local businesses adjacent to

the Public Works complex (Napa Auto Parts and adjacent auto repair shop on North Bend Way), as well as, the Fire Department and the Forest Service property on North Bend Way to ensure that similar protection measures are in place. The City should consider amending the CARA ordinance to require annual review/inspections at select locations within the WHPAs.

- All commercial businesses, hazardous waste generators, and septic system owners should be notified of their presence within the City's WHPA upon completion of this report and as the contaminant source inventories are updated. A copy of this letter and a list of recipients should be provided to comply with WA DOH requirements. An example notification letter is included in Appendix D.
- The City should periodically conduct trend assessments of groundwater quality from the Centennial Well and Mount Si Springs (and other available sources with WHPAs) to identify any long-term changes in groundwater quality. Depending on results, further action may be warranted, including the development of a more extensive groundwater network with the WHPAs.
- The City should periodically check the flush mount well monument of monitoring well (MW-6) located on the Public Works property for leakage to ensure that stormwater is not infiltrating into the well. A similar review could be performed on other flush mount monitoring wells identified within the Centennial Well WPHA.
- Ensure that owners of the Registered UIC wells within the WHPAs are complying with the new UIC well regulations enacted in 2019 (Section 4.3.8), including verification that UIC maintenance and monitoring programs are in place. The City should consider amending the CARA ordinance to require UIC monitoring and maintenance documentation.
- Regularly evaluate effectiveness of stormwater management within the Centennial Well WHPAs to ensure best-management practices are followed for stormwater.
- The City should develop a list of procedures to follow in order to respond to potential transportation spills along Interstate 90 that occur within the WHPAs. These procedures would be used to supplement the City's Comprehensive Emergency Response Plan.

v:\projects_2013 projects\13-00218_city_of_north_bend_denovio\2014 nb whpp\2020 update\report\final report\130021817-rev0-north bend whpp-041720.docx

7.0 REFERENCES

City of North Bend. 2015. Comprehensive Emergency Response Plan.

City of North Bend. 2019. 2019 Water Quality Report.

DeBerg, Don. The City of North Bend. Email Communication to Jay Pietraszek RE: Wellhead Protection Plan Follow-Up. March 24, 2020.

Environmental Simulations, Inc. 2017. Groundwater Vistas. Version 7.

Golder Associates Inc. (Golder). 2007a. Well NB-3 Drilling and Aquifer Testing. Report submitted to the City of North Bend. January 15

Golder Associates (Golder). 2007b. Streamflow Enhancement Using Groundwater: A Case Study of the Upper Snoqualmie River Basin, Volume I. Submitted to East King County Regional Water Associations on April 30, 2007.

Golder. 2010. Centennial Well – September 2010 Aquifer Test and Analysis. Report submitted to the City of North Bend.

Golder. 2020. City of North Bend Mitigation System Under Water Right G1-26617(A), Annual Report for 2019. Report submitted to the Washington Department of Ecology. January 2020.

Gray & Osborne, Inc. (Gray & Osborne). 2010. City of North Bend, King County, WA Water System Plan. October 2010.

Gray & Osborne, Inc. (Gray & Osborne). 2012. Floodplain Management Plan. XXX 2012.

Gray & Osborne. 2020. City of North Bend Water System Plan. In Progress.

McDonald, M.G., and A. W. Harbaugh. 1988. A modular three-dimensional finite-difference ground-water flow model: U.S. Geological Survey Techniques of Water-Resources Investigations, book 6, chap. A1, 586 p.

Pollock, D.W. 1994. User's Guide for MODPATH/MODPATH-PLOT. Version 3: A Particle Tracking Post-Processing Package for MODFLOW, the US Geological Survey Finite-Difference Ground-Water Flow Model.

U.S. Environmental Protection Agency (EPA). 1987. Guidelines for the Delineation of Wellhead Protection Areas: Office of Ground-Water Protection, U.S. Environmental Protection Agency 203 p.

Washington State Department of Health (DOH). 2010. Washington State Wellhead Protection Program Guidance Document. June 2010. DOH 331-018 (Revised).

Tables

Table 3-A: Contaminant Source Inventory for Centennial Well (NB-3)

Golder Figure ID	EDR Map ID	Facility Name	Address	Database(s)	Database Codes	WPHA Designation	Land Use Designation	Hazard Rating	Note
53	AS179	NORTH BEND AUTO PARTS INC	1120 E NORTH BEND WAY	RCRA-VSQG	F, L	6-Month	NB (Commercial)	Moderate	
54	AS183	FRANK PADAVICH (Auto Repair)	1130 E NORTH BEND WAY	CSCSL, UST, LUST, VCP	A, B, H, I, L	6-Month	NB (Commercial)	Moderate	UST has been removed, voluntary cleanup program initiated, rating reduced to moderate.
55	AZ218	NORTH BEND RANGER STN	42404 SE NORTH BEND WAY	UST	H, L	6-Month	POSPF (Open Space)	Low	The tank was removed as of 1996 and no reports of contamination were documented. Rating reduced to low.
18	T76, T74, T75	DNR - NORTH BEND	223 E. 2ND ST.	ICR, UST, LUST	B, E, H, L	5-Year	DC (Commercial)	Low	Benzene, petroleum contamination, remediated to below action levels. Rating reduced to low.
19	S71, S72	RESIDENCE	349 E. 3RD ST.	ICR, VCP	E, I, L	5-Year	DC (Commercial)	Low	Unspecified petroleum contamination, remediated to NFA. Rating reduced to low.
20	Y107, Y99	UNOCAL SERVICE STN 2237	330 & 354 E NORTH BEND WAY	CSCSL, UST, LUST	A, B, H, L	5-Year	DC (Commercial)	Moderate	LUST removed. Groundwater concentrations confirmed above cleanup levels.
21	AG123, AG122	NEIGHBORING GAS STATION	468 E NORTH BEND WY	SPILLS	J	5-Year	DC (Commercial)	Moderate	
22	AH124	OFC SHOPPING CENTER PLAZA	470 E NORTH BEND WAY	UST	H, L	5-Year	DC (Commercial)	Low	
23	AH141, AH139, AH138, AH132, AH137, AJ142, AH135	NORTH BEND 76 (also NORTH BEND GASOLINE, INC)	520 E NORTH BEND WAY	CSCSL, UST, ERNS, VCP, SPILLS, UIC	A, B, C, H, I, J, K, L	5-Year	DC (Commercial)	Moderate	Soil and groundwater contamination confirmed above cleanup levels
24	150	APARTMENT MANAGER	MAIN AVE S & STOW AVE S	SPILLS	J	5-Year	Not Designated	Low	Reported debris and garbage spill. Rating reduced to low.
25	AE126	NORTH BEND	215 E PARK	UST	H, L	5-Year	HDR (Residential)	Low	
26	149	Not Listed	424 HEALY AVE S	SPILLS	J	5-Year	HDR (Residential)	Moderate	Chemical spill. No additional information provided.
27	X95	NORTH BEND TEXACO	225 E NORTH BEND WAY	CSCSL, LUST, HSL, UST	A, B, D, E, H, L	5-Year	DC (Commercial)	Moderate	UST removed. Soil and groundwater contamination above cleanup levels confirmed. Cleanup started. Rank 1 in CSCSL.
28	AB108, AB109	PSE	312 E. PARK ST.	ERNS	C, J	5-Year	HDR (Residential)	Moderate	
29	80, AD119, AD113	RIVER GLEN HOA	PICKETT AVE	UIC	K	5-Year	LDR (Residential)	Low	Infiltration trench with perforated pipe designed to infiltrate municipal stormwater
30	AI129	CITY OF NORTH BEND NE 3RD ST	NE 3RD ST	UIC	K, L	5-Year	Not Designated	Low	
31	143	Not Listed	209 THRASHER AVE	SPILLS	J	5-Year	LDR (Residential)	Moderate	
32	BB222	ROWLEY ENTERPRISE/ MT. SI	43321 MT. SI ROAD SE	ICR	E, L	5-Year	Not Designated	Low	NFA issued. Changed to Low.
33	BF244	MT SI VISTA (I 1) (D90697)	13315 433RD CT SE	UIC	K, L	5-Year	UR (Residential)	Low	Dry well.
34	266	MT SI VISTA (I 3) (D90699)	13532 433RD PLACE SE	UIC	K, L	5-Year	UR (Residential)	Low	
35	BE242	Not Listed	CEDAR FALLS WAY	SPILLS	J	5-Year	CR (Rural)	Low	0.5 gallon release of oil water mixture. Rating reduced to low.
36	260	MT SI VISTA (I 2) (D90698)	13500 434RD AVE SE	UIC	K	5-Year	UR (Residential)	Low	
37	BK267	ALLIED BLDG SUPPLIES	43516 SE 136TH ST	SPILLS	J	5-Year	UR (Residential)	Moderate	Petroleum/Hydraulic oil spill. Unknown quantity.
38	BH253, BH254, BH255, BH256	CHINOOK LUMBER	436TH AVE SE @ CEDAR FALLS WAY	UIC	K, L	5-Year	EP-1 (Industrial)	Low	Infiltration trench with perforated pipe to infiltrate non-municipal stormwater
39	BK269, BK271, BK273, BK274	RIVER RUN	43600 SE 136TH STREET	UIC	K	5-Year	EP-1 (Industrial)	Low	Infiltration trench with perforated pipe to infiltrate non-municipal stormwater
40	289	Not Listed	13739 436TH AVE SE	SPILLS	J	5-Year	UR (Residential)	Moderate	
41	BL279	PUGET SOUND POWER & LIGHT CO.	44429 SE TANNER ROAD	ICR, UST, LUST	E, B, H, L	5-Year	EP-1 (Industrial)	Low	Remediated soil contamination. No reported groundwater contamination. Rating reduced to low.
42	303	KING COUNTY SHORT PLAT S0195076/S048	44139 SE 136TH ST	UIC	K	5-Year	UR (Residential)	Low	
43	324	CEDAR VILLAGE DIVISION 2 (D90643)	14219 443RED PLACE SE	UIC	K	5-Year	UR (Residential)	Low	
44	320	PSE	44504 SE 142ND ST	SPILLS	J, L	5-Year	Not Designated	Moderate	5 gallon oil spill
45	BT304	M.C. ANDERSON TRUCKING	44700 NORTH BEND WAY	ICR	E	5-Year	EP-1 (Industrial)	Moderate	
46	BQ293	WA DOT NORTH BEND	45000 SE 140TH ST	VCP, SPILLS	I, J, L	5-Year	EP-1 (Industrial)	Low	Also listed as I-90 Westbound MP 34 Just east of North Bend. No further action issued. Rating reduced to Low.
47	315	MC ANDERSON TRUCKING	44711 SE NORTHBEND WAY	LUST, UST	B, H, L	5-Year	EP-1 (Industrial)	Low	Remediated soil contamination. No reported groundwater contamination. Rating reduced to low.
48	BV318	ESTATE OF DANIEL H CAHILL	45120 SE NORTH BEND WAY	CSCSL, HSL	A, D, L	5-Year	EP-1 (Industrial)	Moderate	Hazardous sites list, awaiting cleanup.
49	299	NW CASCADES INC	13805 457TH AVE SE	SPILLS	J	5-Year	LDR (Residential)	Moderate	Unknown quantity petroleum spill.
50	310	Not Listed	457TH AVE S	SPILLS	J	5-Year	LDR (Residential)	Moderate	3 gallon hydraulic oil spill
51	CA340	TANNER ELECTRIC COOPERATIVE	45710 SE NORTH BEND WAY PO BOX 1426	UST	H, L	5-Year	EP-2 (Industrial)	Low	
52	BY336, BY337	RESIDENT (also listed as Felon)	45810 SE NORTH BEND WAY	SPILLS	J, L	5-Year	EP-2 (Industrial)	Moderate	Chemical spill. Unreported quantity.
No Sites in 10-Year WHPA									

Table 3-B: Contaminant Source Inventory for NB-1

Golder Figure ID	EDR Map ID	Facility Name	Address	Database(s)	Database Codes	WPHA Designation	Land Use Designation	Hazard Rating	Note
29	80, AD119, AD113	RIVER GLEN HOA	PICKETT AVE,	UIC	K	6-Month	LDR (Residential)	Moderate	Infiltration trench with perforated pipe designed to infiltrate municipal stormwater
31	143	Not Listed	209 THRASHER AVE	SPILLS	J	6-Month	LDR (Residential)	High	
55	AZ218	NORTH BEND RANGER STN	42404 SE NORTH BEND WAY	UST	H, L	6-Month	POSPF (Open Space)	Low	The tank was removed as of 1996 and no reports of contamination were documented. Rating reduced to low.
19	S71, S72	RESIDENCE	349 E. 3RD ST.	ICR, VCP	E, I, L	1-Year	DC (Commercial)	Low	Unspecified petroleum contamination, remediated to NFA. Rating reduced to low.
20	Y107, Y107, Y99	UNOCAL SERVICE STN 2237	330 & 354 E NORTH BEND WAY	CSCSL, UST, LUST	A, B, H, L	1-Year	DC (Commercial)	High	LUST removed. Groundwater concentrations confirmed above cleanup levels.
21	AG123, AG122	NEIGHBORING GAS STATION	468 E NORTH BEND WY	SPILLS	J	1-Year	DC (Commercial)	High	
22	AH124	QFC SHOPPING CENTER PLAZA	470 E NORTH BEND WAY	UST	H, L	1-Year	DC (Commercial)	Moderate	
23	AH141, AH139, AH138, AH132, AH137, AJ142, AH135	NORTH BEND 76 (also NORTH BEND GASOLINE, INC)	520 E NORTH BEND WAY	CSCSL, UST, ERNS, VCP, SPILLS, UIC	A, B, C, H, I, J, K, L	1-Year	DC (Commercial)	High	Soil and groundwater contamination confirmed above cleanup levels
30	AI129	CITY OF NORTH BEND NE 3RD ST	NE 3RD ST	UIC	K, L	1-Year	Not Designated	Low	
53	AS179	NORTH BEND AUTO PARTS INC	1120 E NORTH BEND WAY	RCRA-VSQG	F, L	1-Year	NB (Commercial)	Moderate	
54	AS183	FRANK PADAVICH (Auto Repair)	1130 E NORTH BEND WAY	CSCSL, UST, LUST, VCP	A, B, H, I, L	1-Year	NB (Commercial)	Moderate	UST has been removed, voluntary cleanup program initiated. Rating changed to moderate.
1	114, C13, 14, C11, 16	North Bend WWTP	400 Bendigo Blvd also listed as 400 North Bend Blvd)	LUST, SWF/LF, UST, RGA LF, SPILLS	B, G, H, J, L	5-Year	POSPF (Open Space)	Low	Multiple listings, NFA given for LUST.
2	16	Not Listed	106 E 6TH ST	SPILLS	J	5-Year	LDR (Residential)	Moderate	Unknown contaminant, reported in 2010.
3	I38, 41	BRYANS ONE STOP , CHEVRON - NORTH BEND	302 W North Bend Way	CSCSL, ICR, LUST, UST, HSL	A, B, D, E, H, L	5-Year	DC (Commercial)	Moderate	Benzene, petroleum, soil and groundwater above cleanup levels
4	Q64, Q65	FLOYDS COMPLETE SERVICES INC	106 E NORTH BEND WAY	UST, FINDS	H, L	5-Year	DC (Commercial)	Low	
5	P61	CHAPLINS NORTH BEND CHEVROLET OLDS SUBAU	106 MAIN AVE N	UST, RCRA NonGen / NLR	H, L	5-Year	DC (Commercial)	Low	
6	M50, M49, M63	PACIFIC TELECOM, TELEPHONE UTILITIES OF WASHINGTON NORTH BEND, CENTURYTEL NORTH BEND	131 2ND ST. E.	ICR, UST, LUST	B, E, H, L	5-Year	DC (Commercial)	Moderate	No further action issued
7	E24, E23, E28	NORTH BEND COMMUNITY CENTER	126 E 4TH	CSCSL, VCP, ICR	A, E, I, L	5-Year	POSPF (Open Space)	Moderate	Petroleum contamination, cleanup in progress.
8	V82, V83, V81	VIRGINIA MASON CLINIC	248 MAIN AVE. S.	ICR	B, E, H, I, L	5-Year	DC (Commercial)	Moderate	No further action issued
9	U86	NORTH BEND BAR & GRILL	Not listed	SPILLS	J	5-Year	DC (Commercial)	Moderate	Vegetable oil spill
10	98	METRO TRANSIT	MAIN AVE. SO. & EAST PARK ST.	SPILLS	J	5-Year	DC (Commercial)	Moderate	2 gallon hydraulic oil spill
18	T76, T74, T75	DNR - NORTH BEND	223 E. 2ND ST.	ICR, UST, LUST	B, E, H, L	5-Year	DC (Commercial)	Low	Benzene, petroleum contamination, remediated to below action levels. Rating reduced to low.
24	150	APARTMENT MANAGER	MAIN AVE S & STOW AVE S,	SPILLS	J	5-Year	Not Designated	Moderate	Reported debris and garbage spill. Rating reduced to low.
25	AE126	NORTH BEND	215 E PARK	UST	H, L	5-Year	HDR (Residential)	Low	
26	149	Not Listed	424 HEALY AVE S	SPILLS	J	5-Year	HDR (Residential)	Moderate	Chemical spill. No additional information provided.
27	X95	NORTH BEND TEXACO	225 E NORTH BEND WAY	CSCSL, LUST, HSL, UST	A, B, D, E, H, L	5-Year	DC (Commercial)	Moderate	UST removed. Soil and groundwater contamination above cleanup levels confirmed. Cleanup started. Rank 1 in CSCSL.
28	AB108, AB109	PSE	312 E. PARK ST.	ERNS	C, J	5-Year	HDR (Residential)	Moderate	
33	BF244	MT SI VISTA (I 1) (D90697)	13315 433RD CT SE	UIC	K, L	5-Year	UR (Residential)	Low	Dry well.
34	266	MT SI VISTA (I 3) (D90699)	13532 433RD PLACE SE	UIC	K, L	5-Year	UR (Residential)	Low	
35	BE242	Not Listed	CEDAR FALLS WAY	SPILLS	J	5-Year	CR (Rural)	Low	0.5 gallon release of oil water mixture. Rating reduced to low.
36	260	MT SI VISTA (I 2) (D90698)	13500 434RD AVE SE	UIC	K	5-Year	UR (Residential)	Low	
37	BK267	ALLIED BLDG SUPPLIES	43516 SE 136TH ST	SPILLS	J	5-Year	UR (Residential)	Moderate	Petroleum/Hydraulic oil spill. Unknown quantity.
38	BH253, BH254, BH255, BH256	CHINOOK LUMBER	436TH AVE SE @ CEDAR FALLS WAY	UIC	K, L	5-Year	EP-1 (Industrial)	Low	Infiltration trench with perforated pipe to infiltrate non-municipal stormwater
39	BK269, BK271, BK273, BK274	RIVER RUN	43600 SE 136TH STREET	UIC	K	5-Year	EP-1 (Industrial)	Low	Infiltration trench with perforated pipe to infiltrate non-municipal stormwater
40	289	Not Listed	13739 436TH AVE SE	SPILLS	J	5-Year	UR (Residential)	Moderate	
41	BL279	PUGET SOUND POWER & LIGHT CO.	44429 SE TANNER ROAD	ICR, UST, LUST	E, B, H, L	5-Year	EP-1 (Industrial)	Low	Remediated soil contamination. No reported groundwater contamination. Rating reduced to low.
42	303	KING COUNTY SHORT PLAT S0195076/S048	44139 SE 136TH ST	UIC	K	5-Year	UR (Residential)	Low	
43	324	CEDAR VILLAGE DIVISION 2 (D90643)	14219 443RED PLACE SE	UIC	K	5-Year	UR (Residential)	Low	
44	320	PSE	44504 SE 142ND ST	SPILLS	J, L	5-Year	Not Designated	Moderate	5 gallon oil spill
45	BT304	M.C. ANDERSON TRUCKING	44700 NORTH BEND WAY	ICR	E	5-Year	EP-1 (Industrial)	Moderate	

Table 3-B: Contaminant Source Inventory for NB-1

Golder Figure ID	EDR Map ID	Facility Name	Address	Database(s)	Database Codes	WPHA Designation	Land Use Designation	Hazard Rating	Note
46	BQ293	WA DOT NORTH BEND	45000 SE 140TH ST	VCP, SPILLS	I, J, L	5-Year	EP-1 (Industrial)	Low	Also listed as I-90 Westbound MP 34 Just east of North Bend. No further action issued. Rating reduced to Low.
47	315	MC ANDERSON TRUCKING	44711 SE NORTHBEND WAY	LUST, UST	B, H, L	5-Year	EP-1 (Industrial)	Low	Remediated soil contamination. No reported groundwater contamination. Rating reduced to low.
48	BV318	ESTATE OF DANIEL H CAHILL	45120 SE NORTH BEND WAY	CSCSL, HSL	A, D, L	5-Year	EP-1 (Industrial)	Moderate	Hazardous sites list, awaiting cleanup.
49	299	NW CASCADES INC	13805 457TH AVE SE	SPILLS	J	5-Year	LDR (Residential)	Moderate	Unknown quantity petroleum spill.
50	310	Not Listed	457TH AVE S	SPILLS	J	5-Year	LDR (Residential)	Moderate	3 gallon hydraulic oil spill
51	CA340	TANNER ELECTRIC COOPERATIVE	45710 SE NORTH BEND WAY PO BOX 1426	UST	H, L	5-Year	EP-2 (Industrial)	Low	
52	BY336, BY337	RESIDENT (also listed as Felon)	45810 SE NORTH BEND WAY	SPILLS	J, L	5-Year	EP-2 (Industrial)	Moderate	Chemical spill. Unreported quantity.
No Sites in 10-Year WHPA									

Table 3-C: Contaminant Source Inventory for NB-2

Golder Figure ID	EDR Map ID	Facility Name	Address	Database(s)	Database Codes	WPHA Designation	Land Use Designation	Hazard Rating	Note
3	I38, 41	BRYANS ONE STOP , CHEVRON - NORTH BEND	302 W North Bend Way	CSCSL, ICR, LUST, UST, HSL	A, B, D, E, H, L	6-Month	DC (Commercial)	High	Benzene, petroleum, soil and groundwater above cleanup levels
4	Q64, Q65	FLOYDS COMPLETE SERVICES INC	106 E NORTH BEND WAY	UST, FINDS	H, L	6-Month	DC (Commercial)	Moderate	
5	P61	CHAPLINS NORTH BEND CHEVROLET OLDS SUBARU	106 MAIN AVE N	UST, RCRA NonGen / NLR	H, L	6-Month	DC (Commercial)	Moderate	
6	M50, M49, M63	PACIFIC TELECOM, TELEPHONE UTILITIES OF WASHINGTON NORTH BEND, CENTURYTEL NORTH BEND	131 2ND ST. E.	ICR, UST, LUST	B, E, H, L	6-Month	DC (Commercial)	High	No further action issued
8	V82, V83, V81	VIRGINIA MASON CLINIC	248 MAIN AVE. S.	ICR	B, E, H, I, L	6-Month	DC (Commercial)	Low	No further action issued. Reduced to Low.
9	U86	NORTH BEND BAR & GRILL	Not listed	SPILLS	J	6-Month	DC (Commercial)	High	Vegetable oil spill
10	98	METRO TRANSIT	MAIN AVE. SO. & EAST PARK ST.	SPILLS	J	6-Month	DC (Commercial)	High	2 gallon hydraulic oil spill
24	150	APARTMENT MANAGER	MAIN AVE S & STOW AVE S,	SPILLS	J	6-Month	Not Designated	Low	Reported debris and garbage spill. Rating reduced to low.
25	AE126	NORTH BEND	215 E PARK	UST	H, L	6-Month	HDR (Residential)	Moderate	
26	149	Not Listed	424 HEALY AVE S	SPILLS	J	6-Month	HDR (Residential)	High	Chemical spill. No additional information provided.
27	X95	NORTH BEND TEXACO	225 E NORTH BEND WAY	CSCSL, LUST, HSL, UST	A, B, D, E, H, L	6-Month	DC (Commercial)	High	UST removed. Soil and groundwater contamination above cleanup levels confirmed. Cleanup started. Rank 1 in CSCSL.
28	AB108, AB109	PSE	312 E. PARK ST.	ERNS	C, J	6-Month	HDR (Residential)	High	
7	E24, E23, E28	NORTH BEND COMMUNITY CENTER	126 E 4TH	CSCSL, VCP, ICR	A, E, I, L	1-Year	POSPF (Open Space)	High	Petroleum contamination, cleanup in progress.
18	T76, T74, T75	DNR - NORTH BEND	223 E. 2ND ST.	ICR, UST, LUST	B, E, H, L	1-Year	DC (Commercial)	Low	Benzene, petroleum contamination, remediated to below action levels. Rating reduced to low.
20	Y107, Y107, Y99	UNOCAL SERVICE STN 2237	330 & 354 E NORTH BEND WAY	CSCSL, UST, LUST	A, B, H, L	1-Year	DC (Commercial)	High	LUST removed. Groundwater concentrations confirmed above cleanup levels.
57	91	Not Listed	Not Listed	SPILLS	J	1-Year	EP-1 (Industrial)	High	Oil Spill. No quantity reported.
1	114, C13, 14, C11, 16	North Bend WWTP	400 Bendigo Blvd also listed as 400 North Bend Blvd)	LUST, SWF/LF, UST, RGA LF, SPILLS	B, G, H, J, L	5-Year	POSPF (Open Space)	Low	Multiple listings, NFA given for LUST.
2	16	Not Listed	106 E 6TH ST	SPILLS	J	5-Year	LDR (Residential)	Moderate	Unknown contaminant, reported in 2010.
11	AN164	MT SI CHEVRON	745 SW MT SI BLVD	UST	H, L	5-Year	IC (Commercial)	Low	
12	AM161	MT SI SHELL	742 SW MT SI BLVD	UST	H, L	5-Year	IC (Commercial)	Low	
13	AU198, AU200, AU189	SAFEWAY FUEL 1528	721 SW MT SI BLVD	CSCSL, UST, LUST, SPILLS	A, B, H, J, L	5-Year	IC (Commercial)	Moderate	Benzene contamination. Groundwater concentrations confirmed above cleanup levels. Cleanup started.
14	AV196	SAFEWAY STORE 1528	460 SW MT SI BLVD	RCRA-VSQG	F, L	5-Year	IMU (Commercial)	Low	
15	CI372	NORTH BEND B530350/NBNDWA01	12805 412TH AVE SE	UST	H, L	5-Year	UR (Residential)	Low	
16	CF364, CF365	CASCADE AUTOVON COMPANY	12727 412TH AVE. SE	ICR, UST, LUST, VCP	E, B, H, I, L	5-Year	UR (Residential)	Moderate	NFA issued. Groundwater concentrations confirmed below cleanup levels.
19	S71, S72	RESIDENCE	349 E. 3RD ST.	ICR, VCP	E, I, L	5-Year	DC (Commercial)	Low	Unspecified petroleum contamination, remediated to NFA. Rating reduced to low.
21	AG123, AG122	NEIGHBORING GAS STATION	468 E NORTH BEND WY	SPILLS	J	5-Year	DC (Commercial)	Moderate	
22	AH124	QFC SHOPPING CENTER PLAZA	470 E NORTH BEND WAY	UST	H, L	5-Year	DC (Commercial)	Low	
23	AH141, AH139, AH138, AH132, AH137, AJ142, AH135	NORTH BEND 76 (also NORTH BEND GASOLINE, INC)	520 E NORTH BEND WAY	CSCSL, UST, ERNS, VCP, SPILLS, UIC	A, B, C, H, I, J, K, L	5-Year	DC (Commercial)	Moderate	Soil and groundwater contamination confirmed above cleanup levels
29	80, AD119, AD113	RIVER GLEN HOA	PICKETT AVE,	UIC	K	5-Year	LDR (Residential)	Low	Infiltration trench with perforated pipe designed to infiltrate municipal stormwater
31	143	Not Listed	209 THRASHER AVE	SPILLS	J	5-Year	LDR (Residential)	Moderate	
55	AZ218	NORTH BEND RANGER STN	42404 SE NORTH BEND WAY	UST	H, L	5-Year	POSPF (Open Space)	Low	The tank was removed as of 1996 and no reports of contamination were documented.
56	178	Not Listed	1525 ROCK CREEK RIDGE BLVD SW	SPILLS	J	5-Year	HDR (Residential)	Moderate	Petroleum oil spill, unknown quantity.
No Sites in 10-Year WHPA									

Figures

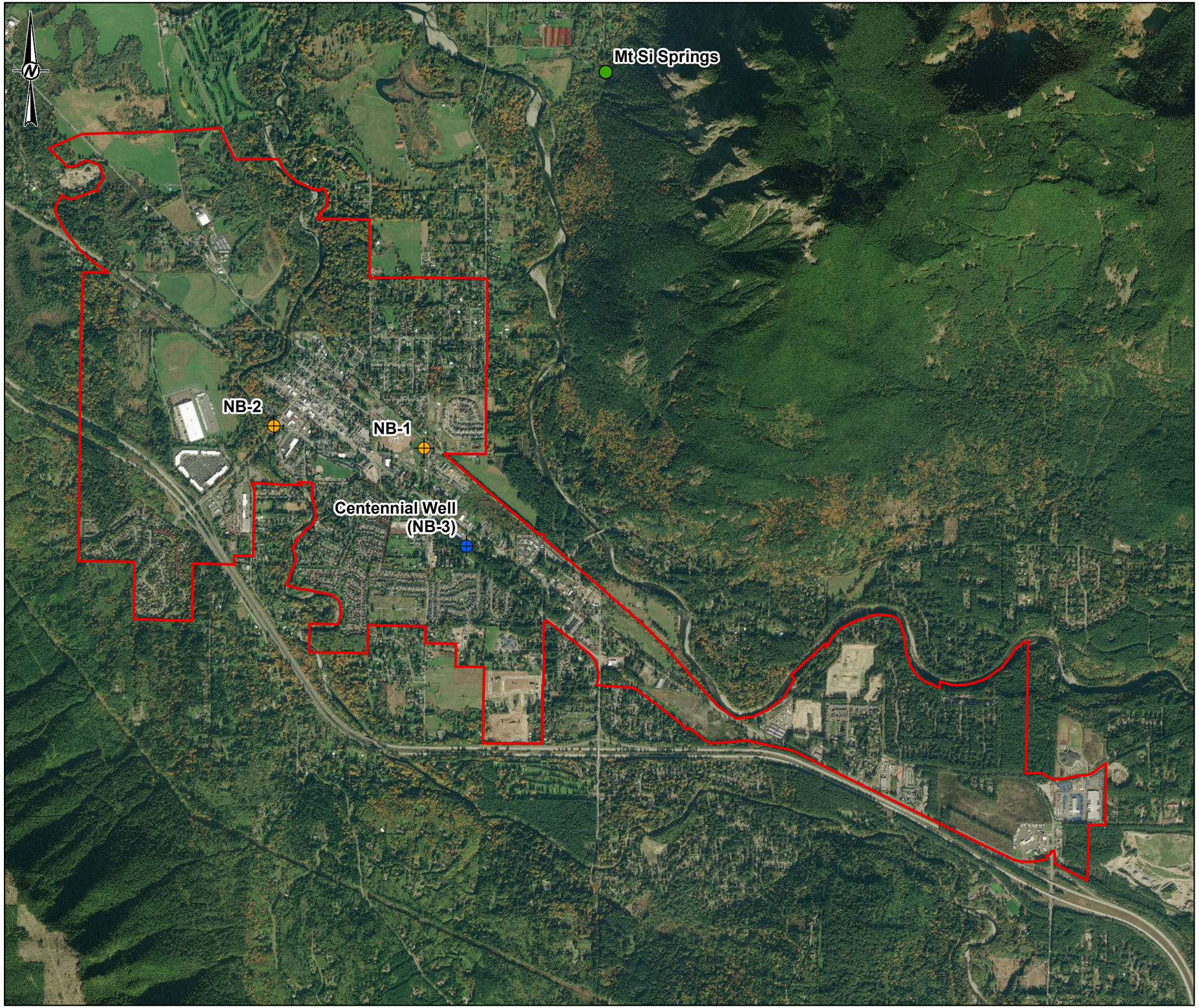

LEGEND

- Potential Future Groundwater Sources
- Centennial Well
- Mt Si Springs
- North Bend City Limits

0 2,250 4,500

1 " = 2,250 FEET FEET

REFERENCE(S)

1. CITY OF NORTH BEND (CITY LIMITS)
2. GOLDER (SPRINGS, WELLS)
3. COORDINATE SYSTEM: NAD 1983 STATEPLANE WASHINGTON NORTH FIPS 4601 FEET
4. MAP SERVICE LAYER CREDITS: SOURCE: ESRI, DIGITALGLOBE, GEOEYE, EARTHSTAR GEOGRAPHICS, CNES/AIRBUS DS, USDA, USGS, AEROGRID, IGN, AND THE GIS USER COMMUNITY

CLIENT
CITY OF NORTH BEND

PROJECT
WELLHEAD PROTECTION PLAN

TITLE
WATER SOURCE LOCATIONS

CONSULTANT

GOLDER

YYYY-MM-DD	2020-04-17
DESIGNED	EP
PREPARED	TL
REVIEWED	JP
APPROVED	JP

PROJECT NO.	PHASE	REV.	FIGURE
130021817	004	0	1

PATH: G:\Cly\ONorthBend\City ONorthBend\99_PROJECTS\130021817_WellHeadProtectionPlan\004\02_PRODUCTION\MXD\FIGURES\Rev0\130021817_004_001_F1_Rev0_WaterSourceLocations.mxd PRINTED ON: 2020-04-17 AT: 9:56:06 AM

IF THIS MEASUREMENT DOES NOT MATCH WHAT IS SHOWN, THE SHEET SIZE HAS BEEN MODIFIED FROM: ANSI B

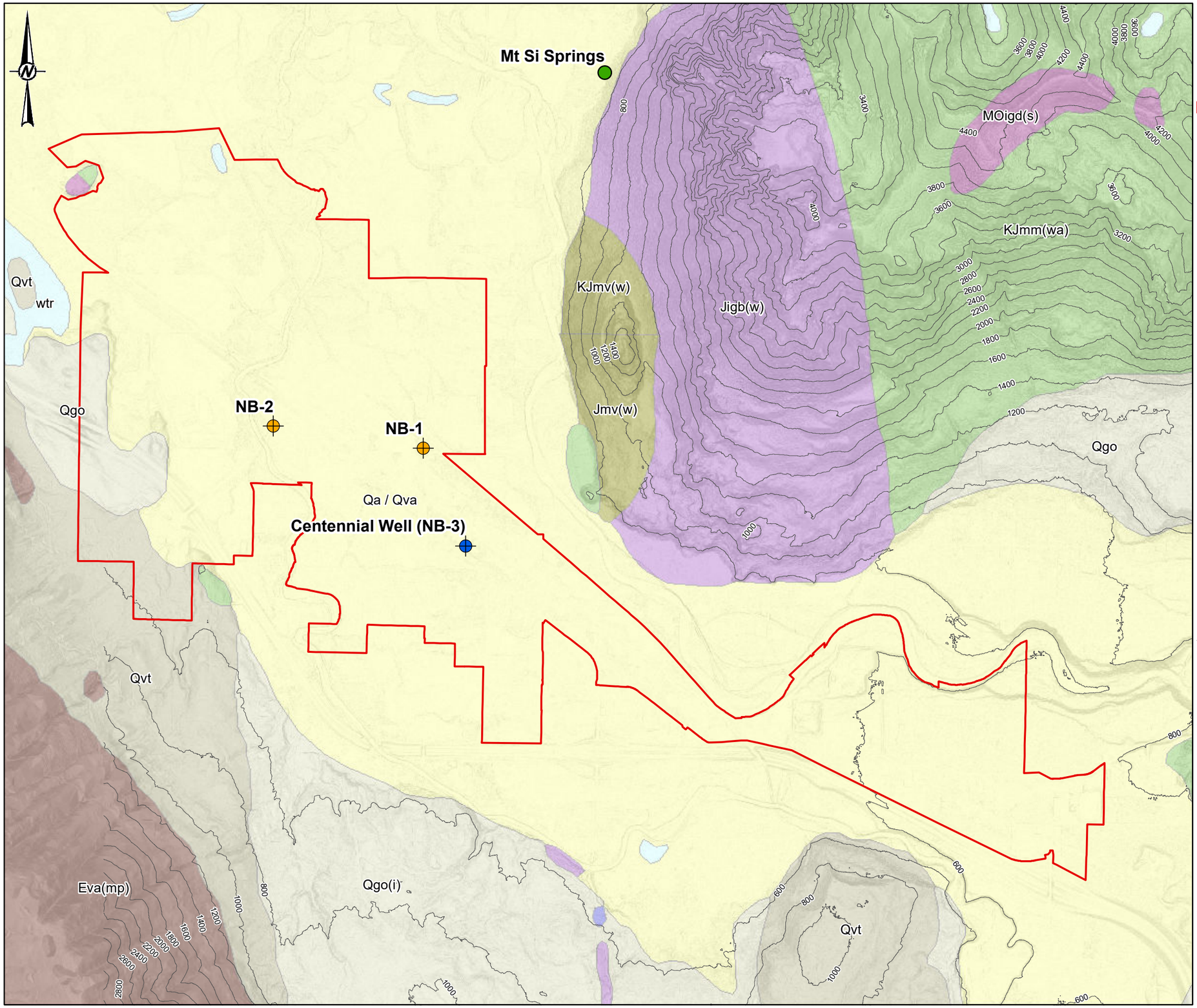

LEGEND

- Potential Future Groundwater Sources
- Centennial Well
- Mt Si Springs
- North Bend City Limits

Glacial/Alluvial Deposits

- Qa/Qva (Alluvium and Advance Outwash)
- Qgo (Glacial Drift)
- Qvt (Glacial Till)

Tertiary Bedrock

- Eva
- MOigd

Mesozoic Bedrock

- KJmm
- KJmv
- MOigd
- Jigb

Water

- Water

0 2,250 4,500

1 " = 2,250 FEET FEET

NOTE(S)

1. SURFICIAL GEOLOGY ILLUSTRATED AT 1:100,000 RESOLUTION.

REFERENCE(S)

1. CITY OF NORTH BEND (CITY LIMITS)
2. GOLDER (SPRINGS, WELLS)
3. KING COUNTY (LIDAR, CONTOURS, HILLSHADE)
4. WASHINGTON DEPARTMENT OF NATURAL RESOURCE (GEOLOGIC UNITS)
5. COORDINATE SYSTEM: NAD 1983 STATEPLANE WASHINGTON NORTH FIPS 4601 FEET

CLIENT
CITY OF NORTH BEND

PROJECT
WELLHEAD PROTECTION PLAN

TITLE
SURFICIAL GEOLOGY

CONSULTANT
GOLDER

YYYY-MM-DD	2020-04-17
DESIGNED	EP
PREPARED	TL
REVIEWED	JP
APPROVED	JP

PROJECT NO.	PHASE	REV.	FIGURE
130021817	004	0	2

PATH: G:\City Of North Bend\City Of North Bend\99_PROJECTS\130021817_WellheadProtectionPlan\004.02_PRODUCTION\MXD\FIGURES\Rev0\130021817_004_002_F2_Rev0_SurficialGeology.mxd PRINTED ON: 2020-04-17 AT: 8:54:30 AM

IF THIS MEASUREMENT DOES NOT MATCH WHAT IS SHOWN, THE SHEET SIZE HAS BEEN MODIFIED FROM: ANSI B

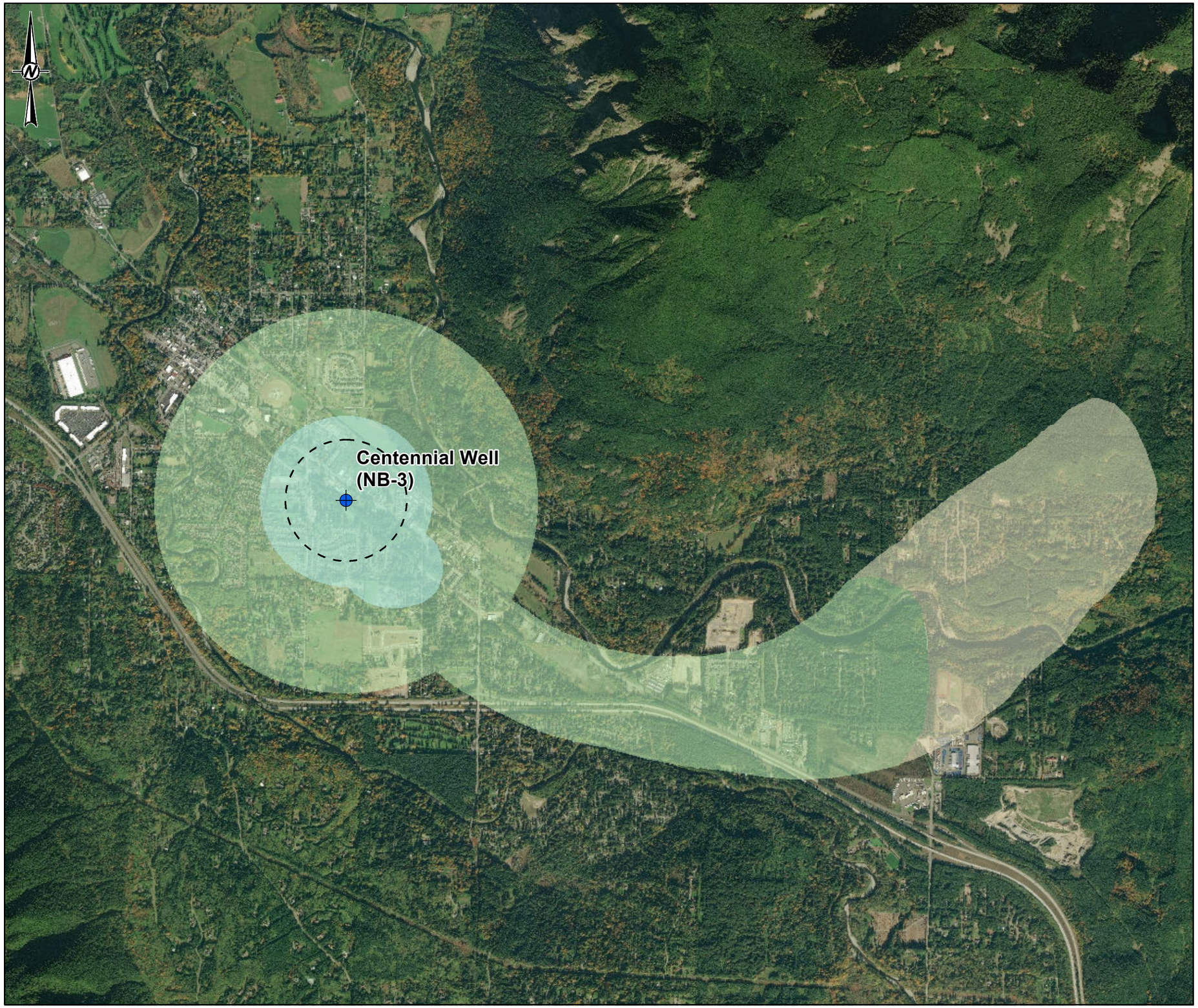

LEGEND

- Centennial Well
- 6-Month Travel Time
- 1-Year Wellhead Protection Area
- 5-Year Wellhead Protection Area
- 10-Year Wellhead Protection Area

0 2,250 4,500

1 " = 2,250 FEET FEET

NOTE(S)

1. THE SANITARY CONTROL AREA (100 FOOT RADIUS AROUND THE WELL) IS APPROXIMATELY THE SAME SIZE AS THE SYMBOL USED THE IDENTIFY THE CENTENNIAL WELL ON THIS

REFERENCE(S)

1. GOLDER (SANITARY CONTROL AREA, 6-MONTH TRAVEL TIME, WELLHEAD PROTECTION ZONES, WELLS)
2. COORDINATE SYSTEM: NAD 1983 STATEPLANE WASHINGTON NORTH FIPS 4601 FEET
3. MAP SERVICE LAYER CREDITS: SOURCE: ESRI, DIGITALGLOBE, GEOEYE, EARTHSTAR GEOGRAPHICS, CNES/AIRBUS DS, USDA, USGS, AEROGRID, IGN, AND THE GIS USER COMMUNITY

CLIENT
CITY OF NORTH BEND

PROJECT
WELLHEAD PROTECTION PLAN

TITLE
CENTENNIAL WELL (NB-3)
DELINEATED WELLHEAD PROTECTION AREA

CONSULTANT
GOLDER

YYYY-MM-DD	2020-04-17
DESIGNED	EP
PREPARED	TL
REVIEWED	JP
APPROVED	JP

PROJECT NO.	PHASE	REV.	FIGURE
130021817	004	0	3

PATH: G:\City\NorthBend\City\NorthBend\99_PROJECTS\130021817_WellheadProtectionPlan\004\02. PRODUCTION\MXD\FIGURES\Rev0\130021817_004_003_F3_Rev0_NB3WHPA.mxd PRINTED ON: 2020-04-17 AT: 12:01:34 PM

IF THIS MEASUREMENT DOES NOT MATCH WHAT IS SHOWN, THE SHEET SIZE HAS BEEN MODIFIED FROM: ANSI B

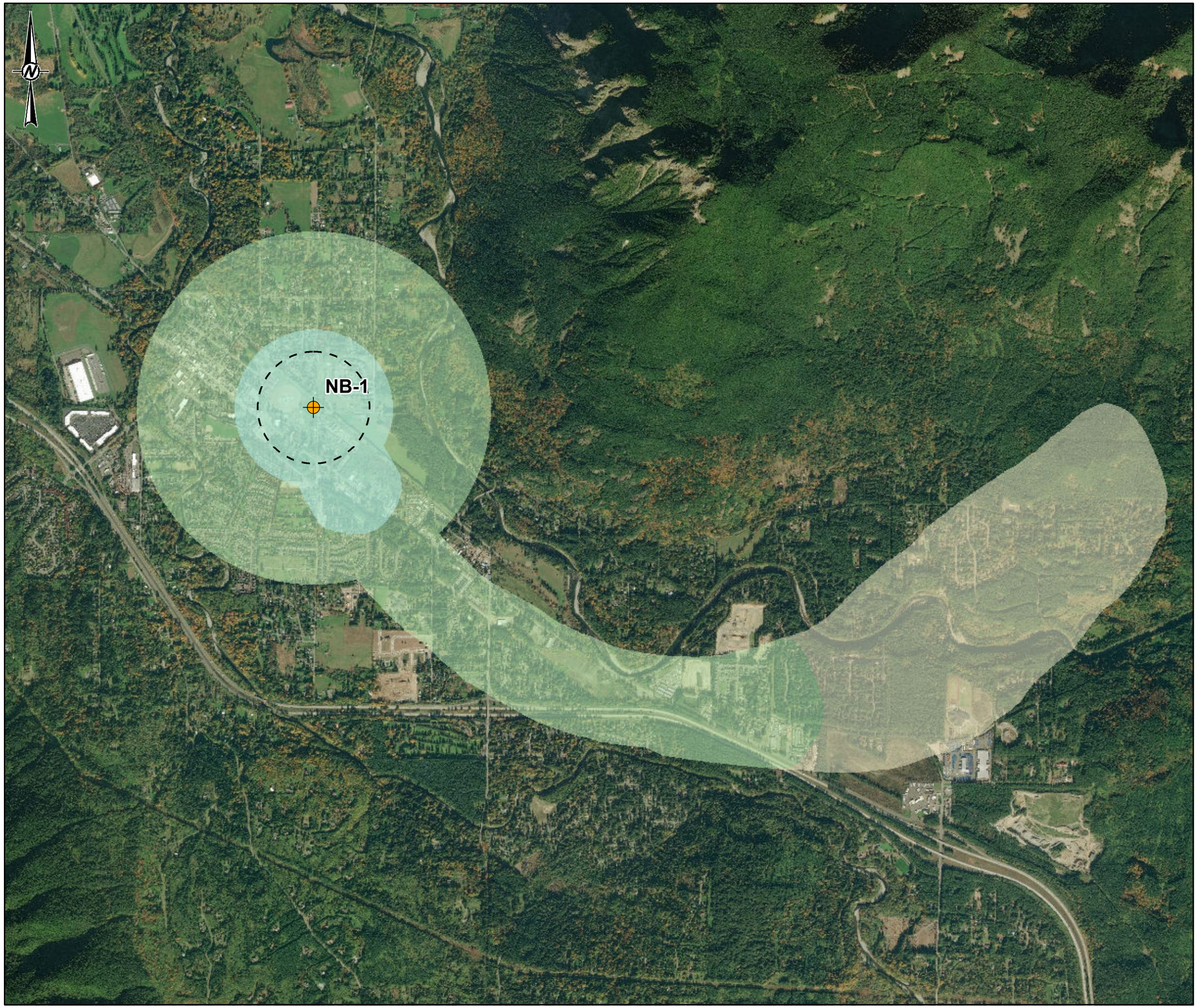

LEGEND

- NB-1
- 6-Month Travel Time
- 1-Year Wellhead Protection Area
- 5-Year Wellhead Protection Area
- 10-Year Wellhead Protection Area

0 2,250 4,500

1 " = 2,250 FEET FEET

NOTE(S)

1. NB-1 IS A POTENTIAL FUTURE WITHDRAWAL POINT. FOR THIS ANALYSIS WE ASSUME THE WITHDRAWAL LOCATION IS WHERE THE CURRENT NB-1 WELL (AKA TORGESON PARK WELL) IS LOCATED.
2. THE SANITARY CONTROL AREA (100 FOOT RADIUS AROUND THE WELL) IS APPROXIMATELY THE SAME SIZE AS THE SYMBOL USED THE IDENTIFY THE CENTENNIAL WELL ON THIS

REFERENCE(S)

1. GOLDER (SANITARY CONTROL AREA, 6-MONTH TRAVEL TIME, WELLHEAD PROTECTION ZONES, WELLS)
2. COORDINATE SYSTEM: NAD 1983 STATEPLANE WASHINGTON NORTH FIPS 4601 FEET
3. MAP SERVICE LAYER CREDITS: SOURCE: ESRI, DIGITALGLOBE, GEOEYE, EARTHSTAR GEOGRAPHICS, CNES/AIRBUS DS, USDA, USGS, AEROGRID, IGN, AND THE GIS USER COMMUNITY

CLIENT
CITY OF NORTH BEND

PROJECT
WELLHEAD PROTECTION PLAN

TITLE
NB-1 DELINEATED WELLHEAD PROTECTION AREA

CONSULTANT
GOLDER

YYYY-MM-DD	2020-04-17
DESIGNED	EP
PREPARED	TL
REVIEWED	JP
APPROVED	JP

PROJECT NO.	PHASE	REV.	FIGURE
130021817	004	0	4

IF THIS MEASUREMENT DOES NOT MATCH WHAT IS SHOWN, THE SHEET SIZE HAS BEEN MODIFIED FROM: ANSI B
1 in
0

PATH: G:\City\NorthBend\City\NorthBend\99_PROJECTS\130021817_WellheadProtection\Plan\004\02_PRODUCTION\MXD\FIGURES\Rev0\130021817_004_004_F4_Rev0_NB1WHPA.mxd PRINTED ON: 2020-04-17 AT: 11:47:50 AM

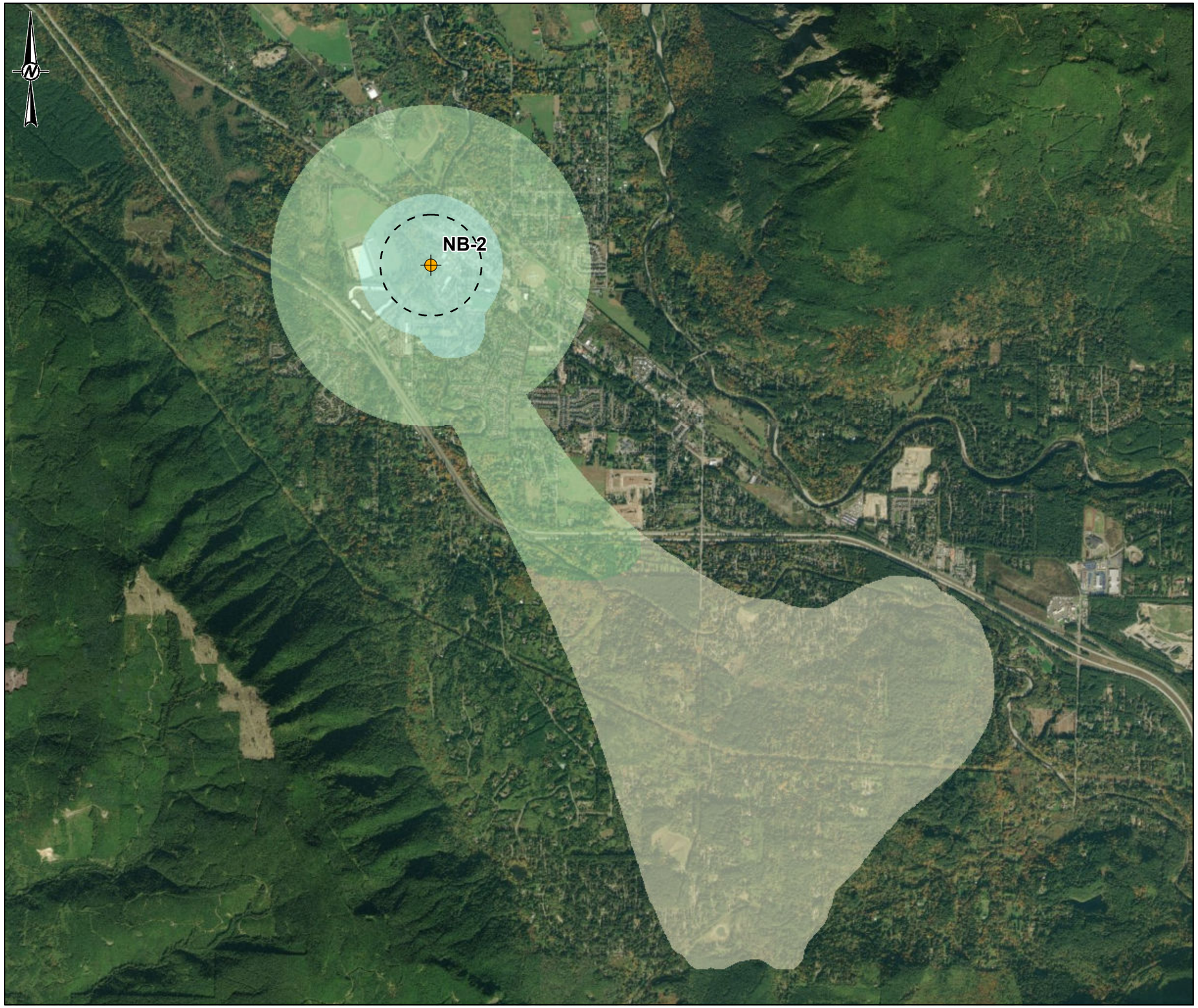

LEGEND

- NB-2
- 6-Month Travel Time
- 1-Year Wellhead Protection Area
- 5-Year Wellhead Protection Area
- 10-Year Wellhead Protection Area

0 2,700 5,400

1 " = 2,700 FEET FEET

NOTE(S)

1. NB-2 IS A POTENTIAL FUTURE WITHDRAWAL POINT. FOR THIS ANALYSIS WE ASSUME THE WITHDRAWAL LOCATION IS WHERE THE CURRENT TEST WELL (AKA GARDNER WEEKS PARK WELL) IS LOCATED.
2. THE SANITARY CONTROL AREA (100 FOOT RADIUS AROUND THE WELL) IS APPROXIMATELY THE SAME SIZE AS THE SYMBOL USED THE IDENTIFY THE CENTENNIAL WELL ON THIS

REFERENCE(S)

1. GOLDER (SANITARY CONTROL AREA, 6-MONTH TRAVEL TIME, WELLHEAD PROTECTION ZONES, WELLS)
2. COORDINATE SYSTEM: NAD 1983 STATEPLANE WASHINGTON NORTH FIPS 4601 FEET
3. MAP SERVICE LAYER CREDITS: SOURCE: ESRI, DIGITALGLOBE, GEOEYE, EARTHSTAR GEOGRAPHICS, CNES/AIRBUS DS, USDA, USGS, AEROGRID, IGN, AND THE GIS USER COMMUNITY

CLIENT
CITY OF NORTH BEND

PROJECT
WELLHEAD PROTECTION PLAN

TITLE
NB-2 DELINEATED WELLHEAD PROTECTION AREA

CONSULTANT

GOLDER

YYYY-MM-DD	2020-04-17
DESIGNED	EP
PREPARED	TL
REVIEWED	JP
APPROVED	JP

PROJECT NO.	PHASE	REV.	FIGURE
130021817	004	0	5

PATH: G:\City\NorthBend\City\NorthBend\99_PROJECTS\130021817_WellheadProtectionPlan\004\02_PRODUCTION\MXD\FIGURES\Rev0\130021817_004_005_F5_Rev0_NB2WHPA.mxd PRINTED ON: 2020-04-17 AT: 11:51:01 AM

IF THIS MEASUREMENT DOES NOT MATCH WHAT IS SHOWN, THE SHEET SIZE HAS BEEN MODIFIED FROM: ANSI B

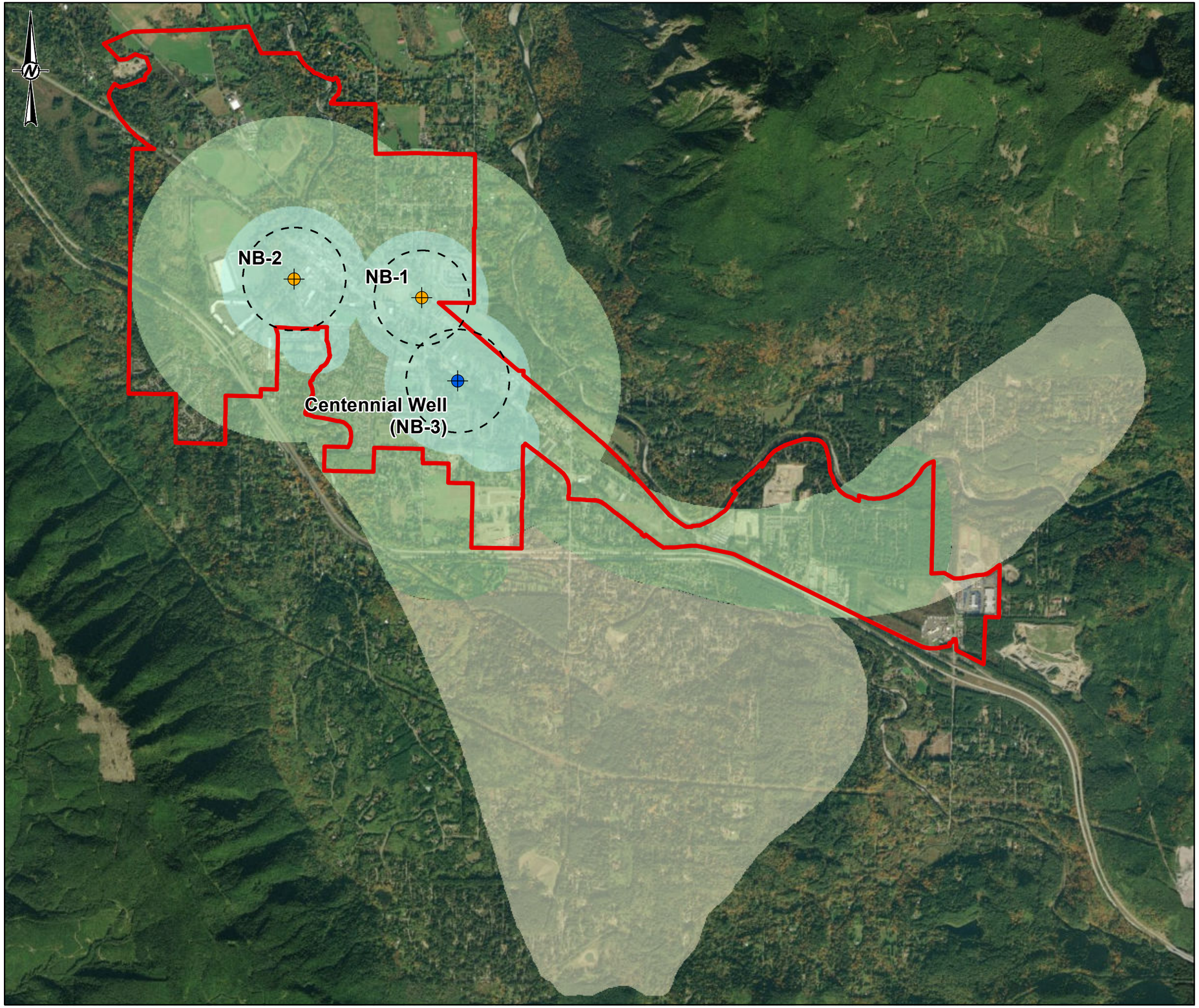

LEGEND

- Centennial Well
- Potential Future Groundwater Sources
- 6-Month Travel Time
- 1-Year Wellhead Protection Area
- 5-Year Wellhead Protection Area
- 10-Year Wellhead Protection Area
- North Bend City Limits

0 2,700 5,400

1 " = 2,654 FEET FEET

NOTE(S)

1. THE PUMPING WELL MODELED CONE OF DEPRESSIONS REACH STEADY STATE BEFORE THE 6 MONTH TRAVEL TIME BOUNDARY. SO ZONES 1 TO 3 HAVE THE SAME BOUNDARY.
2. THE SANITARY CONTROL AREA (100 FOOT RADIUS AROUND THE WELL) IS APPROXIMATELY THE SAME SIZE AS THE SYMBOL USED THE IDENTIFY THE CENTENNIAL WELL ON THIS FIGURE.

REFERENCE(S)

1. CITY OF NORTH BEND (CITY LIMITS)
2. GOLDER (SANITARY CONTROL AREA, 6-MONTH TRAVEL TIME, WELLHEAD PROTECTION ZONES, WELLS)
3. COORDINATE SYSTEM: NAD 1983 STATEPLANE WASHINGTON NORTH FIPS 4601 FEET
4. MAP SERVICE LAYER CREDITS: SOURCE: ESRI, DIGITALGLOBE, GEOEYE, EARTHSTAR GEOGRAPHICS, CNES/AIRBUS DS, USDA, USGS, AEROGRID, IGN, AND THE GIS USER COMMUNITY

CLIENT
CITY OF NORTH BEND

PROJECT
WELLHEAD PROTECTION PLAN

TITLE
COMBINED (NB-1, NB-2, AND NB-3) DELINEATED WELLHEAD PROTECTION AREA

CONSULTANT
GOLDER

YYYY-MM-DD	2020-04-17
DESIGNED	EP
PREPARED	TL
REVIEWED	JP
APPROVED	JP

PROJECT NO.	PHASE	REV.	FIGURE
130021817	004	0	6

PATH: G:\City\NorthBend\City\NorthBend\99_PROJECTS\130021817_WellheadProtectionPlan\004\02_PRODUCTION\MXD\FIGURES\Rev0\130021817_004_006_F6_Rev0_CombinedWHPA.mxd PRINTED ON: 2020-04-17 AT: 11:10:43 AM
IF THIS MEASUREMENT DOES NOT MATCH WHAT IS SHOWN, THE SHEET SIZE HAS BEEN MODIFIED FROM: ANSI B

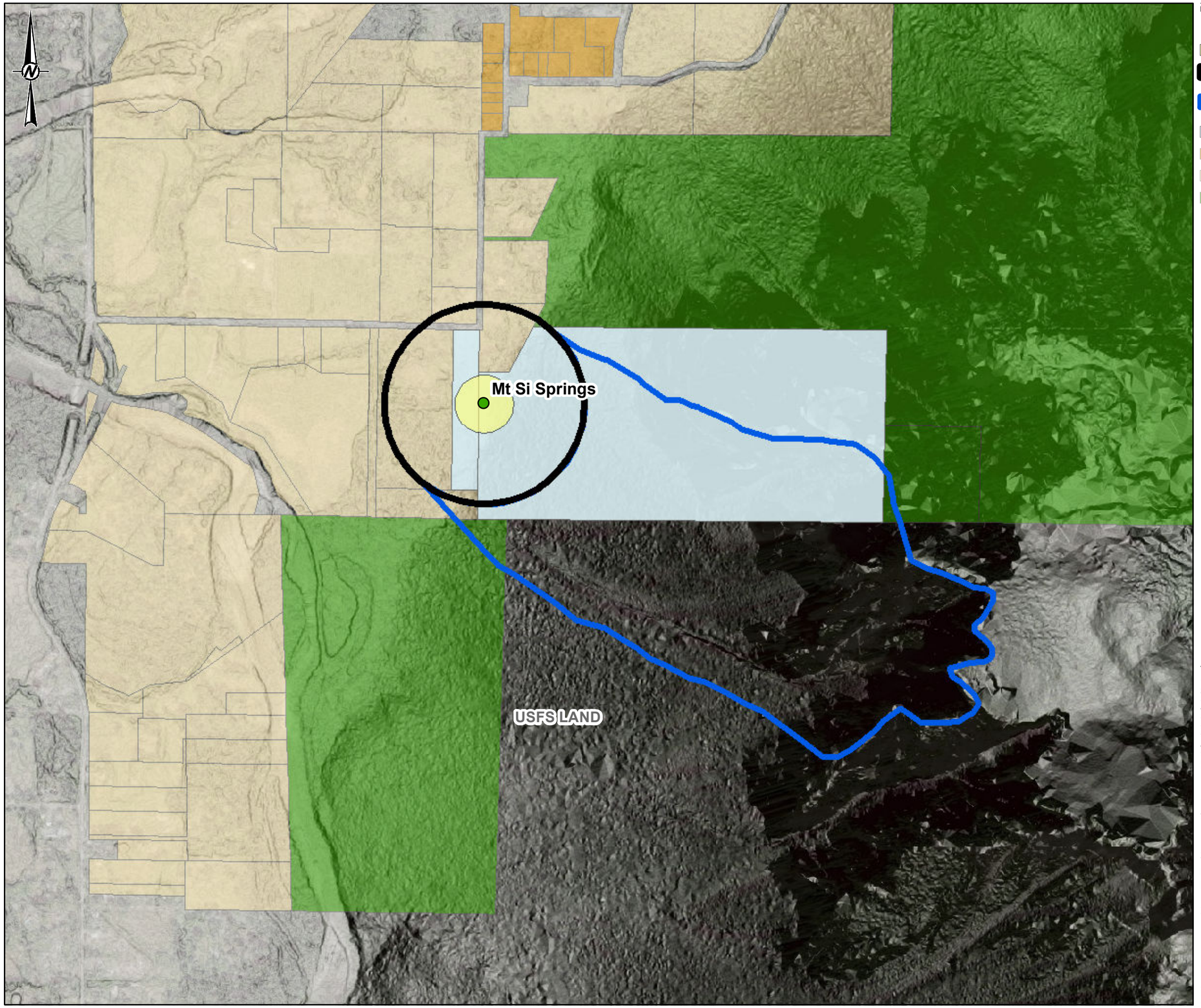

LEGEND

- Mt Si Springs
- Sanitary Control Area (200 ft radius)
- Wellhead Protection Area (fixed radius)
- Wellhead Protection Buffer (estimated zone of contribution)
- City Property
- RA2.5 (Rural one DU per 5 Acre)
- RA10 (Rural one DU per 10 Acre)
- F (Forest)

0 670 1,340

1 " = 670 FEET FEET

REFERENCE(S)

1. CITY OF NORTH BEND (PARCEL, LANDUSE)
2. GOLDER (SPRINGS, SANITARY CONTROL AREA, WELLHEAD PROTECTION BUFFER/ZONES)
3. KING COUNTY (LIDAR, HILLSHADE)
4. COORDINATE SYSTEM: NAD 1983 STATEPLANE WASHINGTON NORTH FIPS 4601 FEET
5. MAP SERVICE LAYER CREDITS: SOURCE: ESRI, DIGITALGLOBE, GEOEYE, EARTHSTAR GEOGRAPHICS, CNES/AIRBUS DS, USDA, USGS, AEROGRID, IGN, AND THE GIS USER COMMUNITY

CLIENT
CITY OF NORTH BEND

PROJECT
WELLHEAD PROTECTION PLAN

TITLE
MOUNT SI SPRINGS
DELINEATED WELLHEAD PROTECTION AREA

CONSULTANT
GOLDER

YYYY-MM-DD	2020-04-17
DESIGNED	EP
PREPARED	TL
REVIEWED	JP
APPROVED	JP

PROJECT NO.	PHASE	REV.	FIGURE
130021817	004	0	7

PATH: G:\CityOfNorthBend\City Of North Bend\99_PROJECTS\130021817_WellheadProtectionPlan\004\02_PRODUCTION\MXD\FIGURES\Rev0\130021817_004_007_F7_Rev0_NB4WHPA.mxd PRINTED ON: 2020-04-17 AT: 11:44:22 AM

IF THIS MEASUREMENT DOES NOT MATCH WHAT IS SHOWN, THE SHEET SIZE HAS BEEN MODIFIED FROM: ANSI B

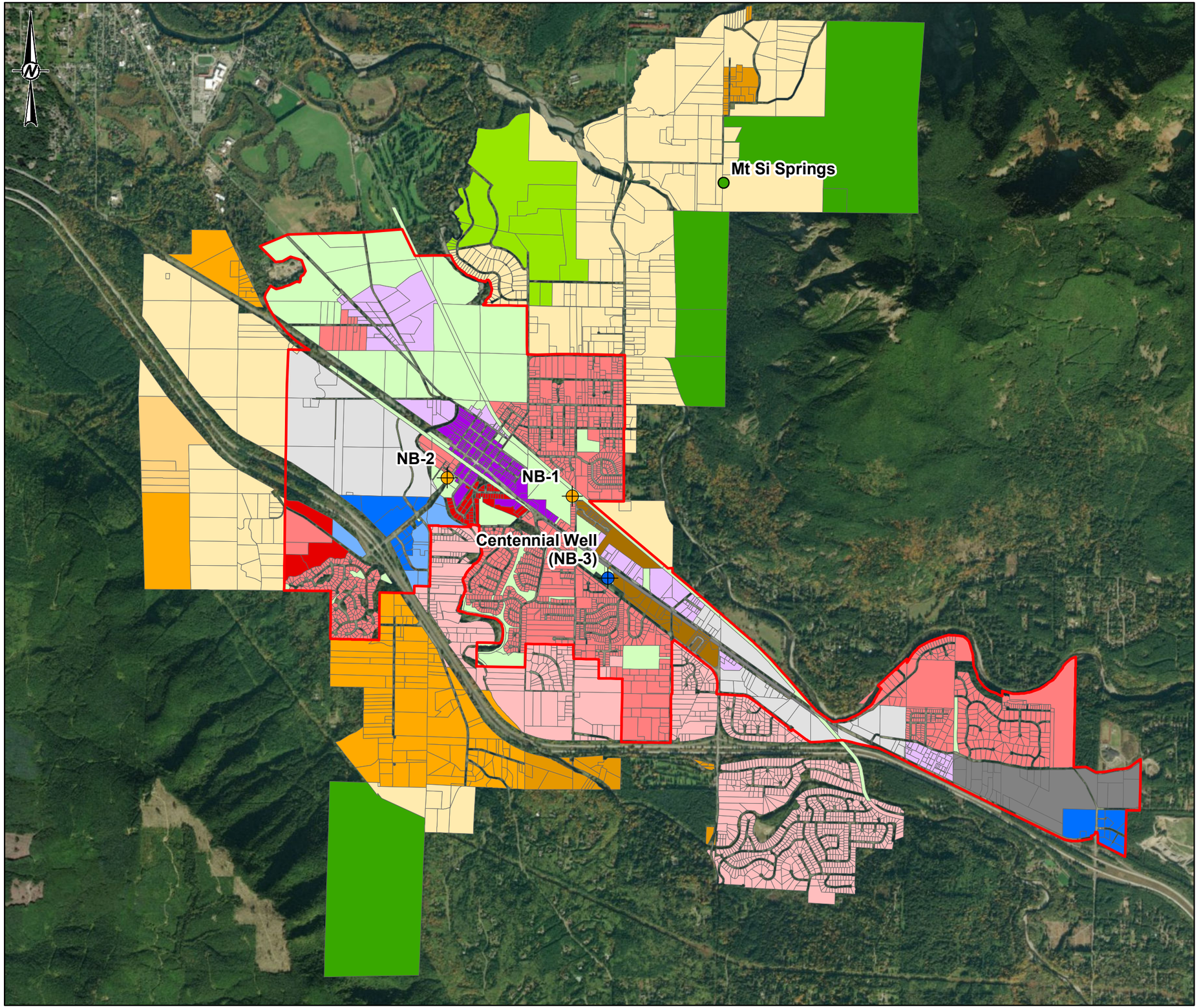

LEGEND

- Centennial Well
- Potential Future Groundwater Sources
- Mt Si Springs
- North Bend City Limits

Land Use within City Limits

Residential
- UR (Urban Reserve, one DU per 5 Acre)
- LDR (Low Density Residential)
- HDR (High Density Residential)

Industrial
- EP-1 (Employment Park 1)
- EP-2 (Employment Park 2)

Commercial
- DC (Downtown Commercial)
- NB (Neighborhood Business)
- IC (Interchange Commercial)
- IMU (Interchange Mixed-Use)

Other
- CR (Cottage Residential)
- RA2.5 (Rural one DU per 5 Acre)
- RA5 (Rural one DU per 5 Acre)
- RA5P (Rural one DU per 5 Acre)
- RA10 (Rural one DU per 10 Acre)
- A35 (Agricultural, one DU per 35 Acres)
- POSPF (Park, Open Space, and Public Facilities District)
- F (Forest)

0 2,700 5,400
1 " = 2,700 FEET FEET

REFERENCE(S)
1. CITY OF NORTH BEND (CITY LIMITS, LANDUSE)
2. GOLDER (SPRINGS, WELLS)
3. COORDINATE SYSTEM: NAD 1983 STATEPLANE WASHINGTON NORTH FIPS 4601 FEET
4. MAP SERVICE LAYER CREDITS: SOURCE: ESRI, DIGITALGLOBE, GEOEYE, EARTHSTAR GEOGRAPHICS, CNES/AIRBUS DS, USDA, USGS, AEROGRID, IGN, AND THE GIS USER COMMUNITY

CLIENT
CITY OF NORTH BEND

PROJECT
WELLHEAD PROTECTION PLAN

TITLE
LAND USE IN NORTH BEND

CONSULTANT
GOLDER

YYYY-MM-DD	2020-04-17
DESIGNED	EP
PREPARED	TL
REVIEWED	JP
APPROVED	JP

PROJECT NO.	PHASE	REV.	FIGURE
130021817	004	0	8

PATH: G:\City Of North Bend\City Of North Bend\99_PROJECTS\130021817_WellheadProtectionPlan\004\02_PRODUCTION\MXD\FIGURES\Rev0\130021817_004_008_F8_Rev0_LandUse.mxd PRINTED ON: 2020-04-17 AT: 9:51:08 AM

IF THIS MEASUREMENT DOES NOT MATCH WHAT IS SHOWN, THE SHEET SIZE HAS BEEN MODIFIED FROM: ANSI B

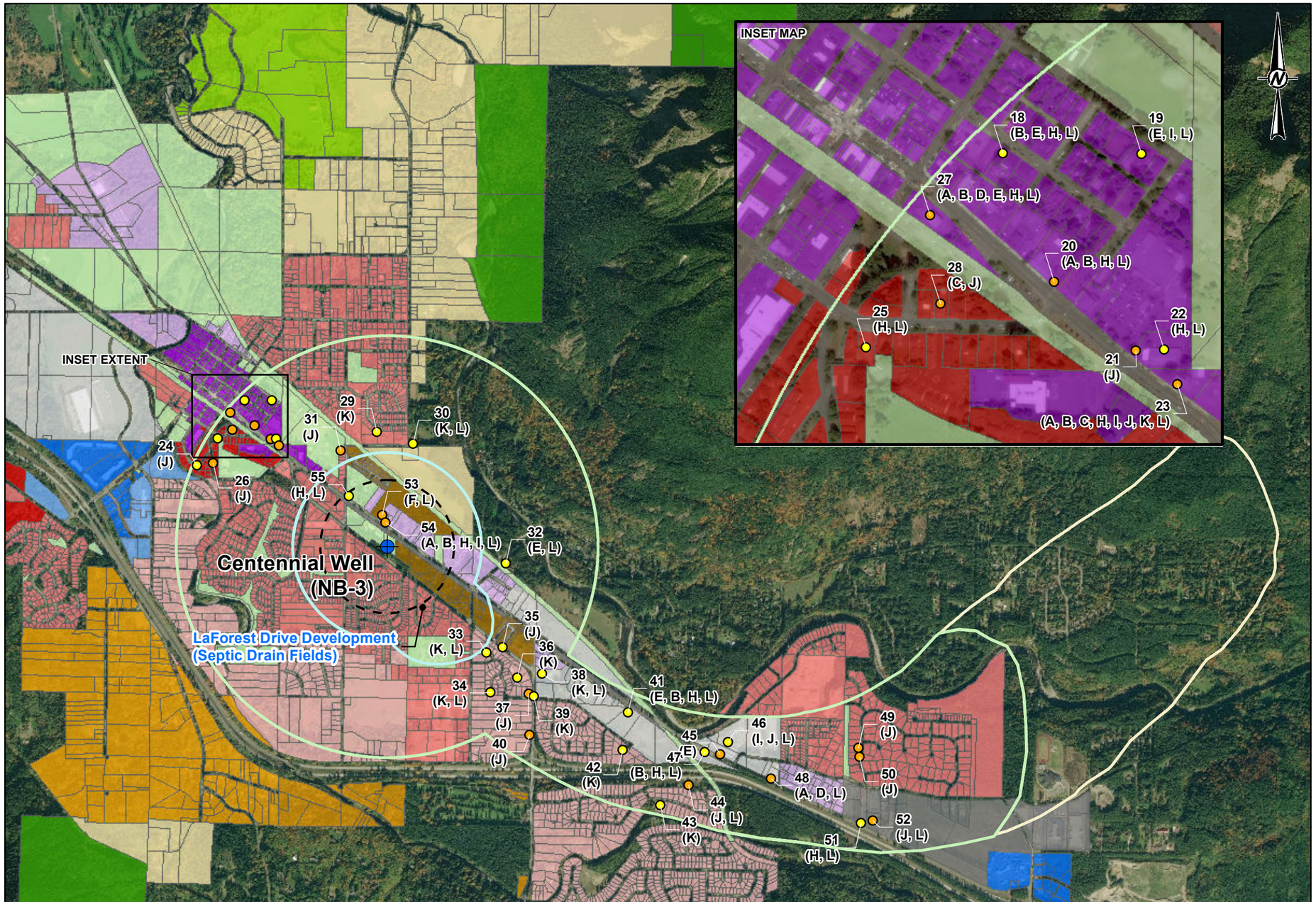

Datbase ID CODE	Database Name	Description
A	CSCSL	State Confirmed and Suspected Contaminated Sites List
B	LUST	State Leaking Underground Storage Tanks Site
C	ERNS	Federal Emergency Response Notification System
D	HSL	State Hazardous Sites List
E	ICR	State Independent Cleanup Reports
F	RCRA-VSQG	Federal RCRA generators List
G	SWF/LF	State Solid Waste Facility Database
H	UST	State Underground Storage Tanks Site
I	VCP	State Voluntary Cleanup Program Site
J	SPILLS	State Emergency Release Reports
K	UIC	State Underground Injection Wells Listing
L	--	Listed in other EDR Databases

LEGEND

Centennial Well

Contaminant Source Inventory

- Low Potential Hazard Rating
- Moderate Potential Hazard Rating
- 6-Month Travel Time
- 1-Year Wellhead Protection Area
- 5-Year Wellhead Protection Area
- 10-Year Wellhead Protection Area

Landuse within City Limits

Residential

- UR (Urban Reserve, one DU per 5 Acre)
- LDR (Low Density Residential)
- HDR (High Density Residential)

Industrial

- EP-1 (Employment Park 1)
- EP-2 (Employment Park 2)

Commercial

- DC (Downtown Commercial)
- NB (Neighborhood Business)
- IC (Interchange Commercial)
- IMU (Interchange Mixed-Use)

Other

- CR (Cottage Residential)
- RA2.5 (Rural one DU per 5 Acre)
- RA5 (Rural one DU per 5 Acre)
- RA10 (Rural one DU per 10 Acre)
- A35 (Agricultural, one DU per 35 Acres)
- POSPF (Park, Open Space, and Public Facilities District)
- F (Forest)

0 2,250 4,500

1 " = 2,250 FEET FEET

NOTE(S)

1. SOME CONTAMINANT SOURCE INVENTORY (CSI) LOCATIONS UPDATED BY GOLDER FROM SOURCE. SOURCE CSI ORIGNATED FROM ENVIRONMENTAL DATA RESOURCES (EDR).
2. SEE REPORT TEXT FOR DETAILS ON HOW THE HAZARD RATING SYSTEM WAS DEVELOPED.

REFERENCE(S)

1. CITY OF NORTH BEND (LANDUSE)
2. EDR (CONTAMINANT SOURCE INVENTORY)
3. GOLDER (WELLHEAD PROTECTION ZONES, WELLS)
4. COORDINATE SYSTEM: NAD 1983 STATEPLANE WASHINGTON NORTH FIPS 4601 FEET
5. MAP SERVICE LAYER CREDITS: SOURCE: ESRI, DIGITALGLOBE, GEOEYE, EARTHSTAR GEOGRAPHICS, CNES/AIRBUS DS, USDA, USGS, AEROGRID, IGN, AND THE GIS USER COMMUNITY

CLIENT
CITY OF NORTH BEND

PROJECT
WELLHEAD PROTECTION PLAN

TITLE
CENTENNIAL WELL (NB-3)
CONTAMINANT SOURCE INVENTORY

CONSULTANT

GOLDER

YYYY-MM-DD	2020-04-17
DESIGNED	EP
PREPARED	TL
REVIEWED	JP
APPROVED	JP

PROJECT NO.	PHASE	REV.	FIGURE
130021817	004	0	9

PATH: G:\City\NorthBend\City\NorthBend\99_PROJECTS\130021817_WellheadProtectionPlan\004\02_PRODUCTION\MXD\FIGURES\Rev0\130021817_004_009_F9_Rev0_NB3CSI.mxd PRINTED ON: 2020-04-17 AT: 11:43:18 AM

IF THIS MEASUREMENT DOES NOT MATCH WHAT IS SHOWN, THE SHEET SIZE HAS BEEN MODIFIED FROM: ANSI B

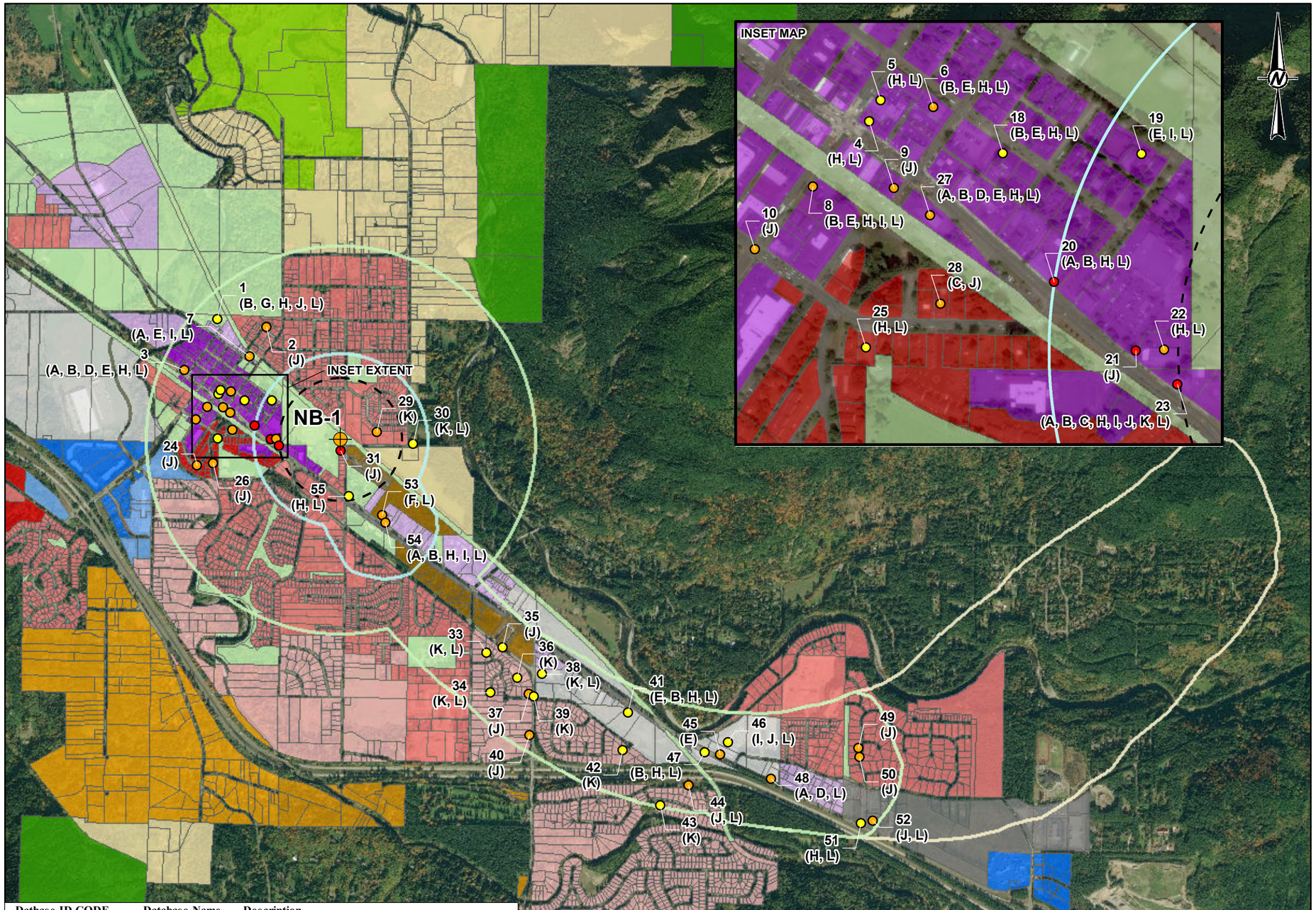

Datbase ID CODE	Database Name	Description
A	CSCSL	State Confirmed and Suspected Contaminated Sites List
B	LUST	State Leaking Underground Storage Tanks Site
C	ERNS	Federal Emergency Response Notification System
D	HSL	State Hazardous Sites List
E	ICR	State Independent Cleanup Reports
F	RCRA-VSQG	Federal RCRA generators List
G	SWF/LF	State Solid Waste Facility Database
H	UST	State Underground Storage Tanks Site
I	VCP	State Voluntary Cleanup Program Site
J	SPILLS	State Emergency Release Reports
K	UIC	State Underground Injection Wells Listing
L	--	Listed in other EDR Databases

LEGEND

NB-1

Contaminant Source Inventory

- Low Potential Hazard Rating
- Moderate Potential Hazard Rating
- High Potential Hazard Rating
- 6-Month Travel Time
- 1-Year Wellhead Protection Area
- 5-Year Wellhead Protection Area
- 10-Year Wellhead Protection Area

Landuse within City Limits

Residential

- UR (Urban Reserve, one DU per 5 Acre)
- LDR (Low Density Residential)
- HDR (High Density Residential)

Industrial

- EP-1 (Employment Park 1)
- EP-2 (Employment Park 2)

Commercial

- DC (Downtown Commercial)
- NB (Neighborhood Business)
- IC (Interchange Commercial)
- IMU (Interchange Mixed-Use)

Other

- CR (Cottage Residential)
- RA2.5 (Rural one DU per 5 Acre)
- RA5 (Rural one DU per 5 Acre)
- RA10 (Rural one DU per 10 Acre)
- A35 (Agricultural, one DU per 35 Acres)
- POSPF (Park, Open Space, and Public Facilities District)
- F (Forest)

0 2,250 4,500

1 " = 2,250 FEET FEET

NOTE(S)

1. SOME CONTAMINANT SOURCE INVENTORY (CSI) LOCATIONS UPDATED BY GOLDER FROM SOURCE. SOURCE CSI ORIGNATED FROM ENVIRONMENTAL DATA RESOURCES (EDR).
2. SEE REPORT TEXT FOR DETAILS ON HOW THE HAZARD RATING SYSTEM WAS DEVELOPED.

REFERENCE(S)

1. CITY OF NORTH BEND (LANDUSE)
2. EDR (CONTAMINANT SOURCE INVENTORY)
3. GOLDER (WELLHEAD PROTECTION ZONES, WELLS)
4. COORDINATE SYSTEM: NAD 1983 STATEPLANE WASHINGTON NORTH FIPS 4601 FEET
5. MAP SERVICE LAYER CREDITS: SOURCE: ESRI, DIGITALGLOBE, GEOEYE, EARTHSTAR GEOGRAPHICS, CNES/AIRBUS DS, USDA, USGS, AEROGRID, IGN, AND THE GIS USER COMMUNITY

CLIENT
CITY OF NORTH BEND

PROJECT
WELLHEAD PROTECTION PLAN

TITLE
NB-1 CONTAMINANT SOURCE INVENTORY

CONSULTANT
GOLDER

YYYY-MM-DD	2020-04-17
DESIGNED	EP
PREPARED	TL
REVIEWED	JP
APPROVED	JP

PROJECT NO.	PHASE	REV.	FIGURE
130021817	004	0	10

PATH: G:\City\NorthBend\City\NorthBend\99_PROJECTS\130021817_WellheadProtectionPlan\004\02_PRODUCTION\MXD\FIGURES\Rev0\130021817_004_010_F10_Rev0_NB1CSI.mxd PRINTED ON: 2020-04-17 AT: 11:31:34 AM

IF THIS MEASUREMENT DOES NOT MATCH WHAT IS SHOWN, THE SHEET SIZE HAS BEEN MODIFIED FROM: ANSI B

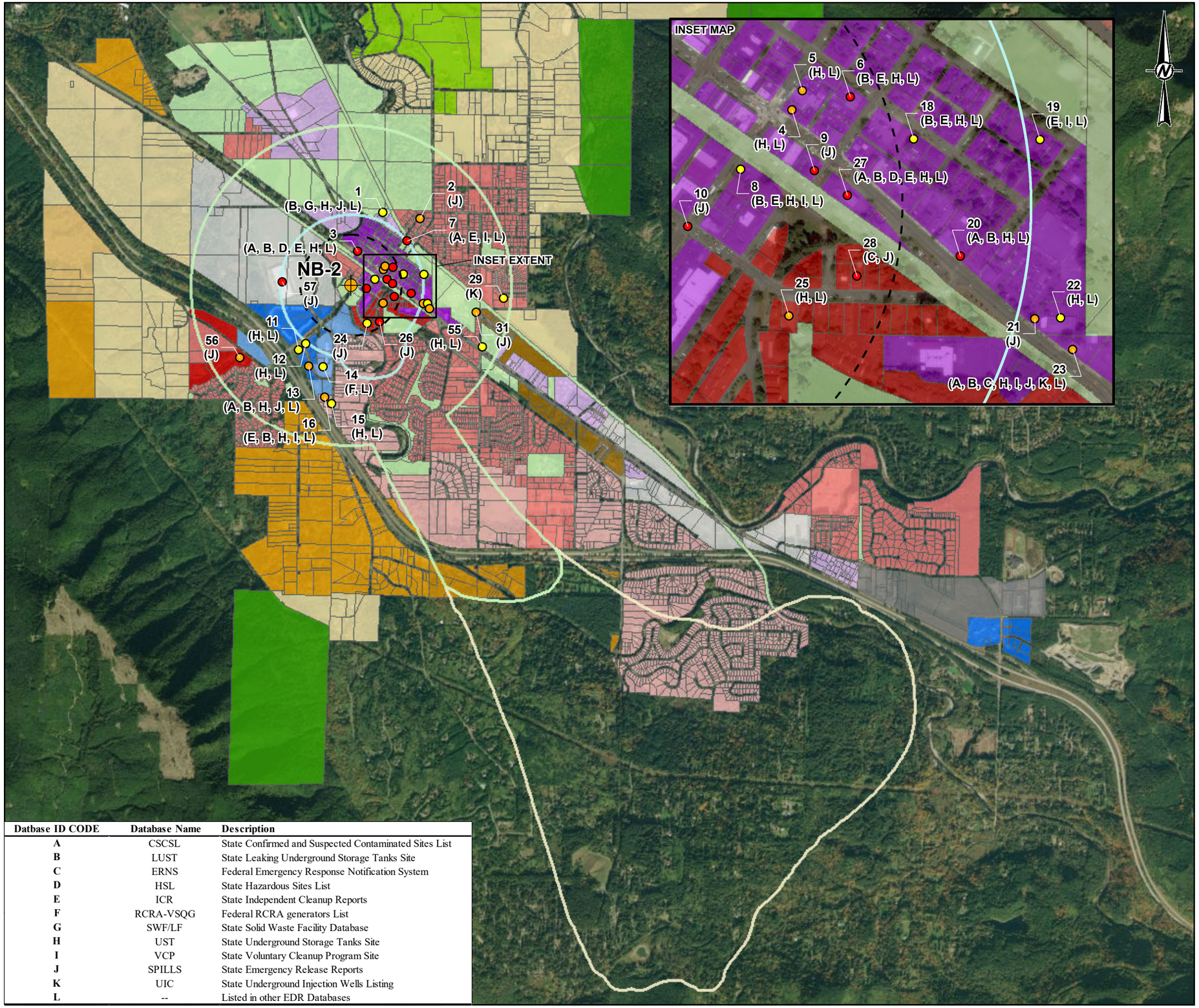

Datbase ID CODE	Database Name	Description
A	CSCSL	State Confirmed and Suspected Contaminated Sites List
B	LUST	State Leaking Underground Storage Tanks Site
C	ERNS	Federal Emergency Response Notification System
D	HSL	State Hazardous Sites List
E	ICR	State Independent Cleanup Reports
F	RCRA-VSQG	Federal RCRA generators List
G	SWF/LF	State Solid Waste Facility Database
H	UST	State Underground Storage Tanks Site
I	VCP	State Voluntary Cleanup Program Site
J	SPILLS	State Emergency Release Reports
K	UIC	State Underground Injection Wells Listing
L	--	Listed in other EDR Databases

LEGEND

NB-2

Contaminant Source Inventory

- Low Potential Hazard Rating
- Moderate Potential Hazard Rating
- High Potential Hazard Rating
- 6-Month Travel Time
- 1-Year Wellhead Protection Area
- 5-Year Wellhead Protection Area
- 10-Year Wellhead Protection Area

Landuse within City Limits

Residential

- UR (Urban Reserve, one DU per 5 Acre)
- LDR (Low Density Residential)
- HDR (High Density Residential)

Industrial

- EP-1 (Employment Park 1)
- EP-2 (Employment Park 2)

Commercial

- DC (Downtown Commercial)
- NB (Neighborhood Business)
- IC (Interchange Commercial)
- IMU (Interchange Mixed-Use)

Other

- CR (Cottage Residential)
- RA2.5 (Rural one DU per 5 Acre)
- RA5 (Rural one DU per 5 Acre)
- RA5P (Rural one DU per 5 Acre)
- RA10 (Rural one DU per 10 Acre)
- A35 (Agricultural, one DU per 35 Acres)
- POSPF (Park, Open Space, and Public Facilities District)
- F (Forest)

0 2,700 5,400

1 " = 2,700 FEET FEET

NOTE(S)

1. SOME CONTAMINANT SOURCE INVENTORY (CSI) LOCATIONS UPDATED BY GOLDER FROM SOURCE. SOURCE CSI ORIGNATED FROM ENVIRONMENTAL DATA RESOURCES (EDR).
2. SEE REPORT TEXT FOR DETAILS ON HOW THE HAZARD RATING SYSTEM WAS DEVELOPED.

REFERENCE(S)

1. CITY OF NORTH BEND (LANDUSE)
2. EDR (CONTAMINANT SOURCE INVENTORY)
3. GOLDER (WELLHEAD PROTECTION ZONES, WELLS)
4. COORDINATE SYSTEM: NAD 1983 STATEPLANE WASHINGTON NORTH FIPS 4601 FEET
5. MAP SERVICE LAYER CREDITS: SOURCE: ESRI, DIGITALGLOBE, GEOEYE, EARTHSTAR GEOGRAPHICS, CNES/AIRBUS DS, USDA, USGS, AEROGRID, IGN, AND THE GIS USER COMMUNITY

CLIENT
CITY OF NORTH BEND

PROJECT
WELLHEAD PROTECTION PLAN

TITLE
NB-2 CONTAMINANT SOURCE INVENTORY

CONSULTANT

GOLDER

YYYY-MM-DD	2020-04-17
DESIGNED	EP
PREPARED	TL
REVIEWED	JP
APPROVED	JP

PROJECT NO.	PHASE	REV.	FIGURE
130021817	004	0	11

PATH: G:\City\NorthBend\City\NorthBend\99_PROJECTS\130021817_WellheadProtectionPlan\004\02_PRODUCTION\MXD\FIGURES\Rev0\130021817_004_011_F11_Rev0_NB2CSI.mxd PRINTED ON: 2020-04-17 AT: 11:37:27 AM

IF THIS MEASUREMENT DOES NOT MATCH WHAT IS SHOWN, THE SHEET SIZE HAS BEEN MODIFIED FROM: ANSI B

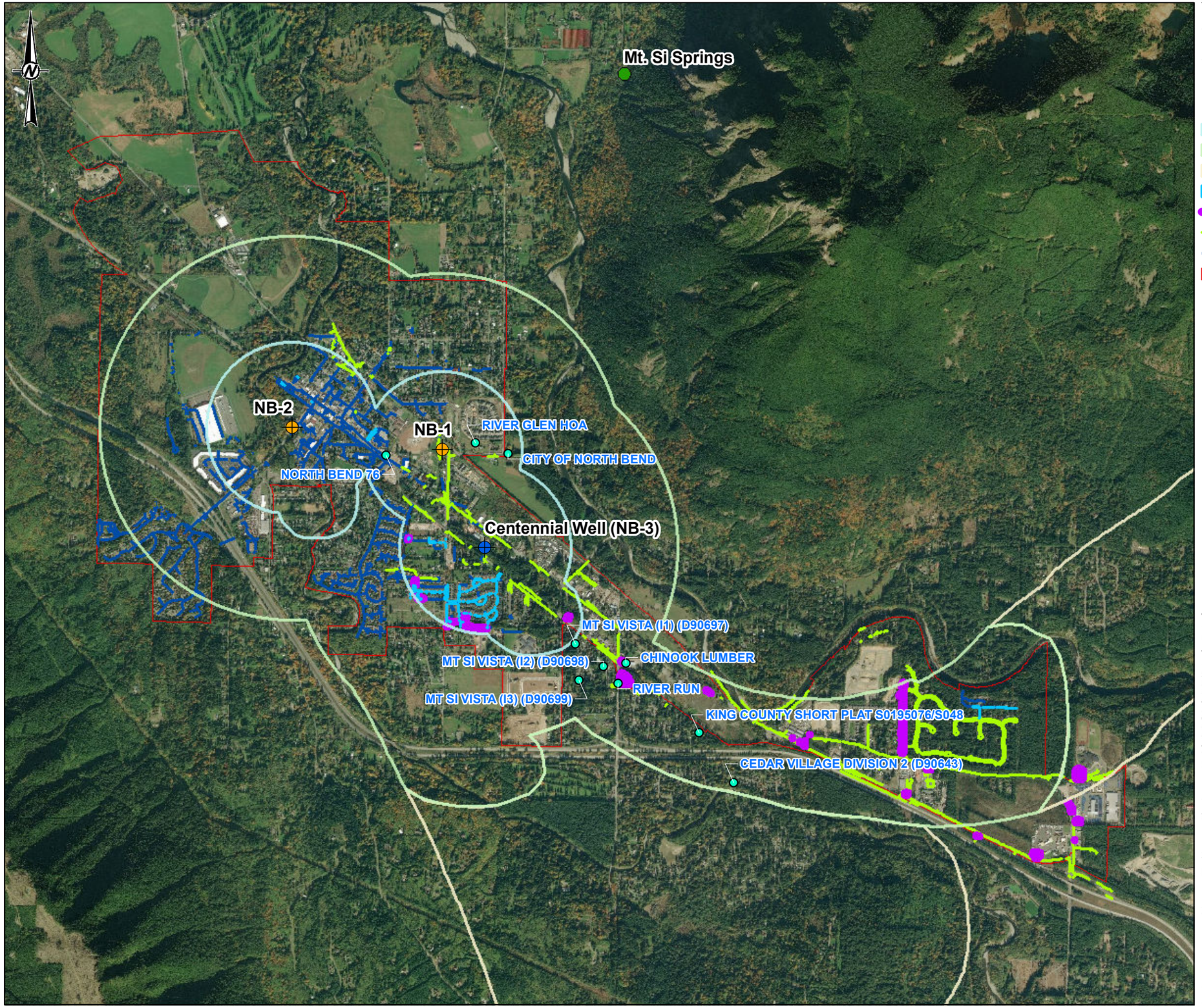

LEGEND

- Centennial Well
- Potential Future Groundwater Sources
- Mt Si Springs
- UIC Wells
- 1-Year Wellhead Protection Area
- 5-Year Wellhead Protection Area
- 10-Year Wellhead Protection Area
- Bioretention Swales and Rain Gardens
- Stormwater Detention Ponds
- Conveyance Lines (including ditches)
- Conveyance Pipes
- North Bend City Limits

0 2,250 4,500
1 " = 2,250 FEET FEET

NOTE(S)
1. STORMWATER INFRASTRUCTURE SHOWN IS NOT COMPREHENSIVE OF ALL STORMWATER INFRASTRUCTURE IN CITY.

REFERENCE(S)
1. CITY OF NORTH BEND (CITY LIMITS)
2. EDR (UIC WELLS)
3. GRAY AND OSBORNE (BIORETENTION SWALES, CONVEYANCE LINES/PIPE, RAIN GARDENS, STORMWATER PONDS)
4. GOLDER (SPRINGS, WELLHEAD PROTECTION ZONES, WELLS)
5. COORDINATE SYSTEM: NAD 1983 STATEPLANE WASHINGTON NORTH FIPS 4601 FEET
6. MAP SERVICE LAYER CREDITS: SOURCE: ESRI, DIGITALGLOBE, GEOEYE, EARTHSTAR GEOGRAPHICS, CNES/AIRBUS DS, USDA, USGS, AEROGRID, IGN, AND THE GIS USER COMMUNITY

CLIENT
CITY OF NORTH BEND

PROJECT
WELLHEAD PROTECTION PLAN

TITLE
STORMWATER FACILITIES

CONSULTANT
GOLDER

YYYY-MM-DD	2020-04-17
DESIGNED	EP
PREPARED	TL
REVIEWED	JP
APPROVED	JP

PROJECT NO.	PHASE	REV.	FIGURE
130021817	004	0	12

PATH: G:\City0NorthBend\City0NorthBend\99_PROJECTS\130021817_WellHeadProtectionPlan\004\02_PRODUCTION\MXD\FIGURES\Rev0\130021817_004_012_F12_Rev0_Stormwater.mxd PRINTED ON: 2020-04-17 AT: 12:21:16 PM
IF THIS MEASUREMENT DOES NOT MATCH WHAT IS SHOWN, THE SHEET SIZE HAS BEEN MODIFIED FROM: ANSI B

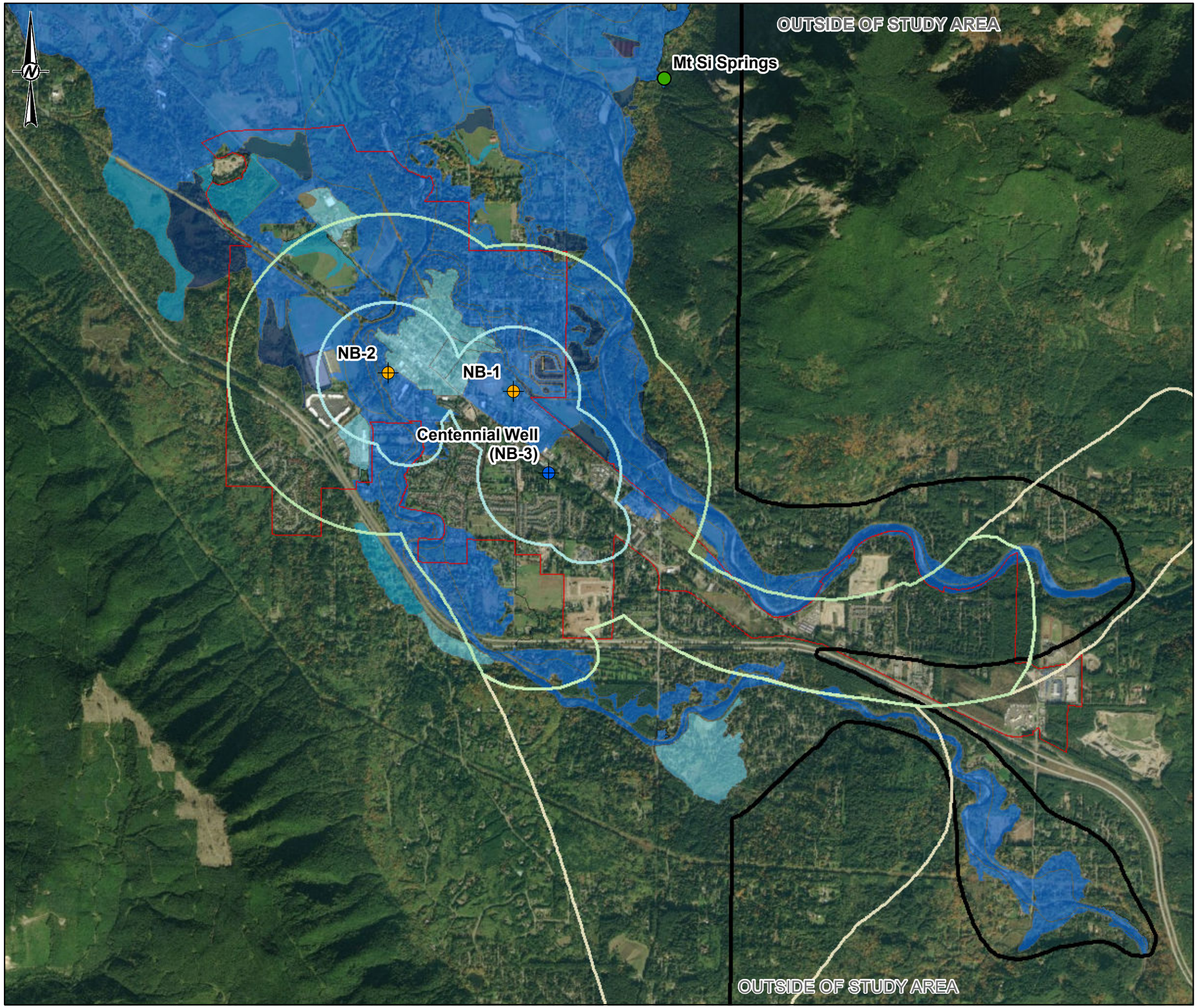

LEGEND

- Centennial Well
- Potential Future Groundwater Sources
- Mt Si Springs
- 1-Year Wellhead Protection Area
- 5-Year Wellhead Protection Area
- 10-Year Wellhead Protection Area

Flood Zone

- 500-Year Floodplain
- AE - 100-Year Floodplain
- AH - 100-Yr Floodplain (Shallow Ponding Area)
- AH - 100-Yr Floodplain (Shallow Flooding Area)
- X - Outside of Flood Hazard Area
- X - Protected by Levee
- City Limits

0 2,700 5,400
1 " = 2,700 FEET FEET

REFERENCE(S)
1. CITY OF NORTH BEND (CITY LIMITS, LANDUSE)
2. FEMA (FLOOD ZONES)
3. GOLDER (SPRINGS, WELLHEAD PROTECTION ZONE, WELLS)
4. COORDINATE SYSTEM: NAD 1983 STATEPLANE WASHINGTON NORTH FIPS 4601 FEET
5. MAP SERVICE LAYER CREDITS: SOURCE: ESRI, DIGITALGLOBE, GEOEYE, EARTHSTAR GEOGRAPHICS, CNES/AIRBUS DS, USDA, USGS, AEROGRID, IGN, AND THE GIS USER COMMUNITY

CLIENT
CITY OF NORTH BEND

PROJECT
WELLHEAD PROTECTION PLAN

TITLE
FLOOD HAZARD MAP

CONSULTANT
GOLDER

YYYY-MM-DD	2020-04-17
DESIGNED	EP
PREPARED	TL
REVIEWED	JP
APPROVED	JP

PROJECT NO.	PHASE	REV.	FIGURE
130021817	004	0	13

PATH: G:\City\ONorthBend\City\ONorthBend\99_PROJECTS\130021817_WellheadProtectionPlan\004\02_PRODUCTION\MXD\FIGURES\Rev0\130021817_004_013_F13_Rev0_Flooding.mxd PRINTED ON: 2020-04-17 AT: 11:56:09 AM

IF THIS MEASUREMENT DOES NOT MATCH WHAT IS SHOWN, THE SHEET SIZE HAS BEEN MODIFIED FROM: ANSI B

APPENDIX A

Susceptibility Assessments

Ground Water Contamination
Susceptibility Assessment Survey Form
Version 2.2

IMPORTANT! Please complete one form for each ground water source (well, wellfield, spring) used in your water system. Photocopy as necessary.

PART I: System Information

Well owner/manager : Les Saberniak

Water system name : City of North Bend

County: King

Water system number: 60100-A Source number: S01

Well depth: _____ (ft.) (*From WFI form*)

Source name: Mt. Si Spring

WA well identification tag number: ___ ___ ___-___ ___ ___

_____ well not tagged

Number of connections: 1211 Population served: 2790

Township: 24N Range: 08E

Section: 35 1/4 1/4 Section: /

Latitude/longitude (if available): 47 30Min.57Sec. / 121 45Min. 28Sec.

How was lat./long. determined?

____ global positioning device ____ survey __X__ topographic map
____ other: _____

* Please refer to Assistance Packet for details and explanations of all questions in Parts II through V.

PART II: Well Construction and Source Information

1) Date well originally constructed: ___ / ___ /___ month/day/year

last reconstruction: ___ / ___ /___ month/day/year

_____ information unavailable

RECEIVED
MAR 9 1995
NW DRINKING WATER

2) Well driller: _____

_____

_____

___ well driller unknown

3) Type of well:

___**Drilled:** ___ rotary ___ bored ___ cable (percussion) ___ **Dug**

___ **Other:** ___ spring(s) ___ lateral collector (Ranney)

___ driven ___ jetted ___ other: _____

Additional comments: _____

_____

4) Well report available? ___ YES (attach copy to form) ___ NO

If no well log is available, please attach any other records documenting well construction; e.g. boring logs, "as built" sheets, engineering reports, well reconstruction logs.

5) Average pumping rate: _____(gallons/min)

Source of information: _____

If not documented, how was pumping rate determined? _____

_____

___ Pumping rate unknown

6) Is this source treated? X YES ___ NO

If so, what type of treatment:

X disinfection ___ filtration ___ carbon filter ___ air stripper ___ other

Purpose of treatment (describe materials to be removed or controlled by treatment):

Coliform Bacteria

_____

7) If source is chlorinated, is a chlorine residual maintained: X YES ___ NO

Residual level: 40 (*At the point closest to the source.*)

PART III: Hydrogeologic Information

1) Depth to top of open interval: [check one]

_X_ (less than) 20 ft ___ 20-50 ft ___ 50-10 ft ___ 100-200 ft ___ (greater than) 200 ft

___ information unavailable

2) Depth to ground water (static water level):

___ (less than) 20 ft ___ 20-50 ft ___ 50-100 ft ___ (greater than) 100 ft

_X_ flowing well/spring (artesian)

How was water level determined?

___ well log ___ other: _____

___ depth to ground water unknown

3) If source is a flowing well or spring, what is the confining pressure:

_0_____ psi (pounds per square inch)
or
_____ feet above wellhead

4) If source is a flowing well or spring, is there a surface impoundment, reservoir, or catchment associated with this source: _X_ YES ___ NO

5) Wellhead elevation (height above mean sea level): _____ (ft)

How was elevation determined? ___ topographic map ___ Drilling/Well Log ___ altimeter

___ other: _____

___ information unavailable

6) Confining layers: (This can be completed only for those sources with a drilling log, well log or geologic report describing subsurface conditions. Please refer to assistance package for example.)

___ evidence of a confining layer in well log

___ no evidence of a confining layer in well log

If there is evidence of a confining layer, is the depth to ground water more than 20 feet above the **bottom** of the **lowest confining layer?** ___ YES ___ NO

___ information unavailable

7) Sanitary setback:

___ (less than) 100 ft* ___ 100-120 ft _X_ 120-200 ft ___ (greater than) 200 ft
* if less than 100 ft describe the site conditions:

_____

_____

_____

_____

8) Wellhead construction:

___ wellhead enclosed in a wellhouse

___ controlled access (describe): _____

_____

___ other uses for wellhouse (describe): _____

_____

___ no wellhead control

9) Surface seal:

___ 18 ft

___ (less than) 18 ft (no Department of Ecology approval)

___ (less than) 18 ft (Approved by Ecology, include documentation)

___ (greater than) 18 ft

___ depth of seal unknown

_X_ no surface seal

10) Annual rainfall (inches per year):

___ (less than) 10 in/yr ___ 10-25 in/yr _X_ (greater than) 25 in/yr

PART IV: Mapping Your Ground Water Resource

1) Annual volume of water pumped: 158.7 Million (gallons)

158,700,000

How was this determined?

X meter

___ estimated: ___ pumping rate (_____)

___ pump capacity (_____)

___ other: _____

2) "Calculated Fixed Radius" estimate of ground water movement:
(see Instruction Packet)

6 month ground water travel time : 1550 (ft)

1 year ground water travel time : 2200 (ft)

5 year ground water travel time: 4920 (ft)

10 year ground water travel time: 6950 (ft)

Information available on length of screened/open interval?

___ YES X NO

Length of screened/open interval: 10 Ft. Est. (ft)

3) Is there a river, lake, pond, stream, or other obvious surface water body within the 6 month time of travel boundary? ___ YES X NO (mark and identify on map).

4) Is there a stormwater and/or wastewater facility, treatment lagoon, or holding pond located within the 6 month time of travel boundary? ___ YES ___ NO (mark and identify on map).

Comments: _____

PART V: Assessment of Water Quality

1) Regional sources of risk to ground water:

Please indicate if any of the following are present within a circular area around your water source having a radius up to and including the five year ground water travel time:

	6 month	1 year	5 year	unknown
likely pesticide application	____	____	____	____
stormwater injection wells	____	____	____	____
other injection wells	____	____	____	____
abandoned ground water well	____	____	____	____
landfills, dumps, disposal areas	____	____	____	____
known hazardous materials clean-up site	____	____	____	____
water system(s) with known quality problems	____	____	____	____
population density (greater than) 1 house/acre	____	____	____	____
residences commonly have septic tanks	____	X	X	____
Wastewater treatment lagoons	____	____	____	____
sites used for land application of waste	____	____	____	____

Mark and identify on map any of the risks listed above which are located within the 6 month time of travel boundary? (*Please include a map of the wellhead and time of travel areas with this form. Please locate and mark any of the following.*)

If other recorded or potential sources of ground water contamination exist within the ten year time of travel circular zone around your water supply, please describe:

_____

_____

_____

_____

_____

_____

2) Source specific water quality records:

Please indicate the occurrence of any test results since 1986 that meet the following conditions: (Unless listed on assessment, MCLs are listed in assistance package.)

A. Nitrate: (Nitrate MCL = 10 mg/l)	YES
Results greater than MCL	___
(less than) 2 mg/liter nitrate	✓
2-5 mg/liter nitrate	___
(greater than) 5 mg/liter nitrate	___
Nitrate sampling records unavailable	X

B. VOCs: (VOC detection level 0.5 ug/l or 0.0005 mg/l.)	YES
Results greater than MCL or SAL	___
VOCs detected at least once	___
VOC test performed but never detected	✓
VOC sampling records unavailable	X

C. EDB/DBCP:	YES
(EDB MCL = 0.05 ug/l or 0.00005 mg/l. DBCP MCL = 0.2 ug/l or 0.0002 mg/l.)	
EDB/DBCP detected below MCL at least once	___
EDB/DBCP detected above MCL at least once	___
EDB/DBCP never detected	___
EDB/DBCP tests required but not yet completed	___
EDB/DBCP tests not required	X

D. Other SOCs (pesticides and other synthetic organic chemicals):	YES
Other SOCs detected	___
Other SOC tests performed but none detected *	___
Other SOC tests not performed	X

*If any SOCs in addition to EDB/DBCP were detected, please identify and date. If other SOC tests were performed, but no SOCs detected, list test methods here: _____

_____

_____

_____

E. Bacterial contamination: YES

Any bacterial detection(s) in the past 3 years in samples taken from the source (not distribution sampling records). ____

Has source (in past 3 years) had a bacteriological contamination problem found in distribution samples that was attributed to the source. ____

Source sampling records for bacteria unavailable ____

Part VI: Geographic or Hydrologic Factors Contributing to a Non-Circular Zone of Contribution

The following questions will help identify those ground water systems which may not be accurately represented by the calculated fixed radius (CFR) method described in Part IV. For these sources, the CFR areas should be used as a preliminary delineation of the critical time of travel zones for that source. As a system develops its Wellhead Protection Plan for theses sources, a more detailed delineation method should be considered.

1)Is there evidence of obvious hydrologic boundaries within the 10 year time of travel zone of the CFR? (Does the largest circle extend over a stream, river, lake, up a steep hillside, and/or over a mountain or ridge?)

_X_ YES ___ NO

Describe with references to map produced in Part IV:

Mt. Si to the East of Spring site - Middle Fork of the Snoqualmie River to the West

2) Aquifer Material:

A) Does the drilling log, well log or other geologic/engineering reports identify that the well is located in an area where the underground conditions are identified as fractured rock and/or basalt terrain?

___ YES ___ NO

B) Does the drilling log, well log or other geologic/engineering reports indicate that the well is located in an area where the underground conditions are primarily identified as coarse sand and gravel?

___ YES ___ NO

3) Is the source located in an aquifer with a high horizontal flow rate? (These can include sources located on flood plains of large rivers, artesian wells with high water pressure, and/or shallow flowing wells and springs.)

__X YES __ NO

4) Are there other high capacity wells (agricultural, municipal and/or industrial) located within the CFRs?

a) Presence of ground water extraction wells removing more than approximately 500 gal/min within...

	YES	NO	unknown
6 month travel time	__	X	__
6 month–1 year travel time	__	X	__
1–5 year travel time	__	X	__
5–10 year travel time	__	X	__

b) Presence of ground water recharge wells (dry wells) or heavy irrigation within...

	YES	NO	unknown
1 year travel time	__	X	__
1–5 year travel time	__	X	__
5–10 year travel time	__	X	__

Please identify or describe additional hydrologic or geographic conditions that you believe may affect the shape of the zone of contribution for this source. Where possible, reference them to locations on the map produced in Part IV.

Mt. Si Spring flows from Mt. Si, this creates a natural boundry to the East. Land development is limited to 5 acre minimum size parcels.

Suggestions and Comments

Did you attend one of the susceptibility workshops? ___ YES X NO

Did you find it useful? ___ YES ___ NO

Did you seek outside assistance to complete the assessment? ___ YES ___ NO

- - - -

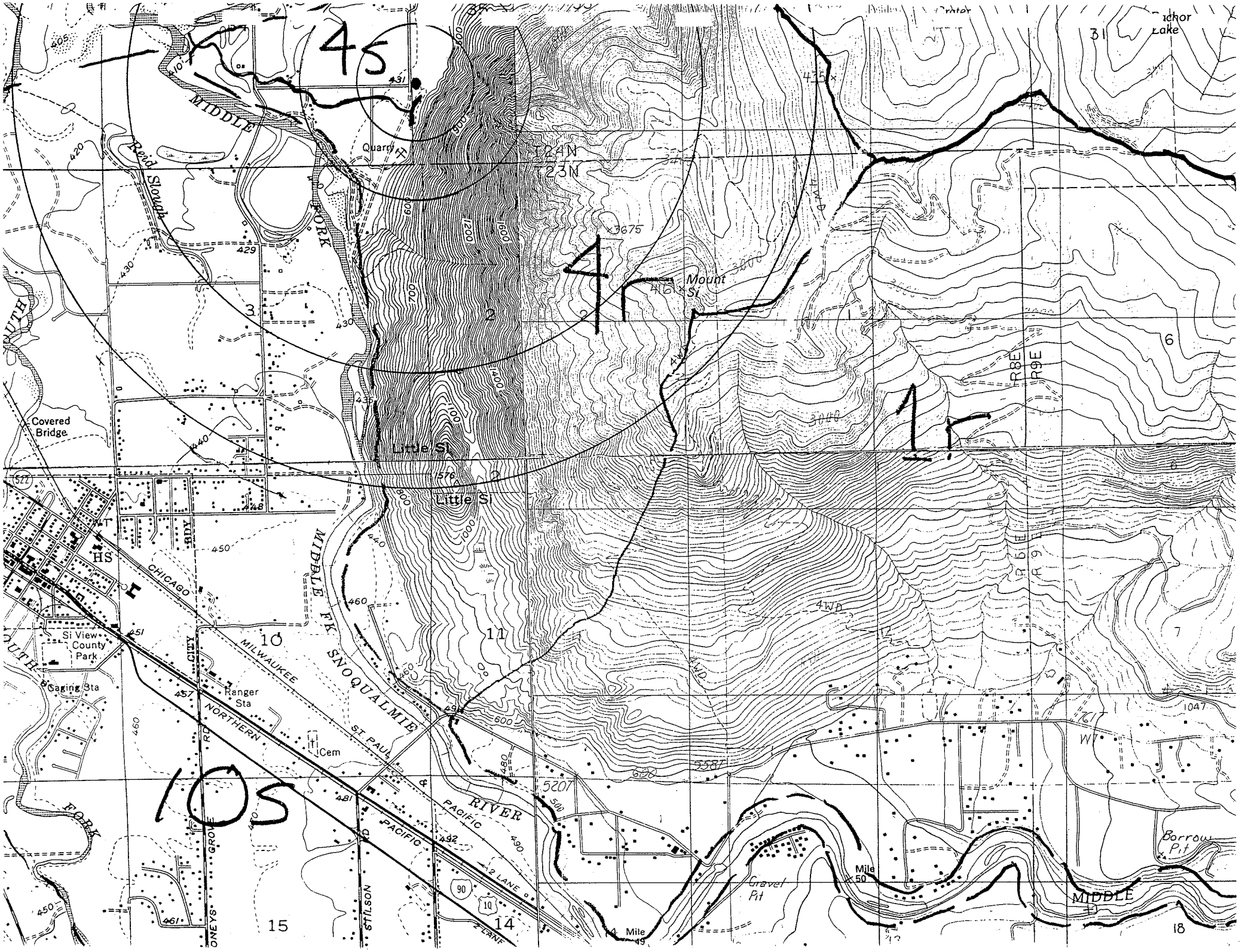
45
4r
1r
10s
MIDDLE FORK
Reed Slough
Quarry
T24N
T23N
Mount Si
Little Si
Little Si
Covered Bridge
HS
CHICAGO
MILWAUKEE
ST PAUL
& PACIFIC
NORTHERN
MIDDLE FK SNOQUALMIE RIVER
Si View County Park
Gaging Sta
Ranger Sta
Cem
CITY
GROVE
ONEYS
STILSON
2 LANE
Gravel Pit
Borrow Pit
Mile 50
Mile 49
R8E
R9E
Anchor Lake
Crater

15
14
13
18
19
22
23
24
25
26
27
Borrow Pit
WL 1006
McLeod Lake
McLeod
1201
Mile 5
Mile 2
Ernies Grove
OLD RAILROAD GRADE
Tate Creek
NORTH FORK
SNOQUALMIE RIVER
Quarry
1100
1000
900
800
700
600
500
980
960
991
1370
1180
1252
461
459

Ground Water Contamination
Susceptibility Assessment Survey Form
Version 2.2

IMPORTANT! Please complete one form for each ground water source (well, wellfield, spring) used in your water system.
Photocopy as necessary.

PART I: System Information

Well owner/manager: Mr. Ron Garrow, Public Works Director

Water system name: City of North Bend

County: King

Water system number: 60100A Source number: S03

Well depth: 216 feet (From WFI form)

Source name: _____

WA well identification tag number: A P N - 0 6 1

❑ Well not tagged

Number of connections: ~1,700 Population served: ~4,660

Township: 23 Range: 8E

Section: 10 ¼ ¼ Section: SE,SW

Latitude/longitude (if available): 47d 29m 10s N / 121d 46m 14s W

How was latitude/longitude determined?

_____Global positioning device_____survey___X___ topographical map
_____other: _____

*Please refer to Assistance Packet for details and explanations of all questions in Parts II through V.

PART II: Well Construction and Source Information

1) Date well originally constructed: __9_/_14__/__06_month/day/year

last reconstruction: ___/___/___month/day/year

❑ Information unavailable

2) Well driller: Ross Otto, Boart Longyear

☐ Well driller unknown

3) Type of well:

_X_ Drilled: ☒ rotary ☐ bored ☐ cable (percussion) ☐ Dug

___ other: ☐ spring(s) ☐ lateral collector (Ranney)

☐ driven ☐ jetted ☐ other:

4) Well report available ☒ Yes (attach copy to form) ☐ No

5) Average pumping rate: 2,500 (gallons/min)

Source of information Hydrogelological Report

If not documented, how was pumping rate determined?

☐ Pumping rate unknown

6) Is this source treated?

If so, what type of treatment:

☒ disinfection ☐ filtration ☐ carbon filter ☐ air stripper ☐ other

Purpose of treatment (describe materials to be removed or controlled by treatment):

7) If source is chlorinated, is a chlorine residual maintained: ☒ Yes ☐ No

Residual level: 0.4 mg/L (At the point closest to the source.)

PART III: Hydrogeologic Information

1) Depth to top of open interval: [check one]

☐ <20 ft ☐ 20-50ft ☐ 50-100ft ☒ 100-200ft ☐ >200ft

☐ information unavailable

2) Depth to ground water (static water level):

☒ <20ft ☐ 20-50ft ☐ 50-100ft ☐ >100ft

☐ flowing well/spring (artesian)

How was water level determined?

☒ well log ☐ other _____

☐ depth to ground water unknown

3) If source is a flowing well or spring, what is the confining pressure:

_____**N/A**____ psi (pounds per square inch) **or**

_____N/A____feet above wellhead

4) If source is a flowing well or spring, is there a surface impoundment, reservoir, or catchment associated with this source: ☐ Yes ☐ No

5) Wellhead elevation (height above mean sea level): 465___ feet

How was elevation determined? ☒ topographic map ☐ Drilling/Well Log ☐ altimeter

☐ other:_____

☐ information unavailable

6) Confining layers: (This can be completed only for those sources with a drilling log, well log or geologic report describing subsurface conditions. Please refer to assistance package for example.)

_____ evidence of a confining layer in well log

_____X_____ no evidence of a confining layer in well log

If there is evidence of a confining layer, is the depth to ground water more than 20 feet above the **bottom** of the **lowest confining layer**? ☐ Yes ☐ No

☐ information unavailable

7) Sanitary setback:

☐ < 100ft* ☒ 100-120ft ☐ 120-200 ft ☐ >200ft

* If less than 100ft, describe the site conditions:

_____

_____

_____

_____

8) Wellhead construction:

☒ wellhead enclosed in a wellhouse

☐ controlled access (describe): _____

_____

☐ other uses for wellhouse (describe): _____

_____

☐ no wellhead control

9) Surface seal:

☐ 18 ft

☒ >18 ft (no Department of Ecology approval)

☐ <18 ft (Approved by Ecology, include documentation)

☐ depth of seal unknown

☐ no surface seal

10) Annual rainfall (inches per year):

☐ <10 in/yr ☐ 10-25 in/yr ☒ >25 in/yr

PART IV: Mapping Your Ground Water Resource

1) Annual volume of water pumped: 355,000,000 (gallons)

How was this determined?

☐ meter

☒ estimated: ☐ pumping rate (_____)

☐ pump capacity (_____)

☒ other: Three-fourths of 20-year system demand

2) "Calculated Fixed Radius" estimate of ground water movement:
(see Instruction Packet)

6-month ground water travel time: 829 feet

1-year ground water travel time: 1,172 feet

5-year ground water travel time: 2,620 feet

10-year ground water travel time: 3,706 feet

Information available on length of screened/open interval?

☒ Yes ☐ No

Length of screened/open interval: 50 feet

3) Is there a river, lake, pond, stream, or other obvious surface water body within the 6-month time of travel boundary?

☐ Yes ☒ No (mark and identify on map)

4) Is there a stormwater and/or wastewater facility, treatment lagoon, or holding pond located within the 6-month time of travel boundary?

☐ Yes ☒ No (mark and identify on map)

Comments: Stormwater detention pond on Public works site approximately 400 feet from production well.

PART V: Assessment of Water Quality

1) Regional sources of risk to ground water:

Please indicate if any of the following are present within a circular area around your water source having a radius up to and including the five-year ground water travel time:

	6 months	1 year	5 year	10 year
• likely pesticide application	_____	_____	_____	_____
• stormwater injection wells	_____	_____	_____	_____
• other injection wells	_____	_____	_____	_____
• abandoned ground water well	_____	_____	_____	_____
• landfills, dumps, disposal areas	_____	_____	_____	_____
• known hazardous materials clean-up site	_____	_____	_____	_____
• water system(s) with known quality problems	_____	_____	_____	_____
• population density >1 house/acre	X	X	X	X
• residences commonly have septic tanks	_____	_____	_____	_____
• Wastewater treatment lagoons	_____	_____	_____	_____
• sites used for land application of waste	_____	_____	_____	_____

Mark and identify on map any of the risks listed above which are located within the 6-month time of travel boundary. (Please include a map of the wellhead and time of travel areas with this form. Please locate and mark any of the following.)

If other recorded or potential sources of ground water contamination exist within the ten-year time of travel circular zone around your water supply, please describe:

N/A _____

_____

_____

_____

_____

_____

2) Source-specific water quality records:

Please indicate the occurrence of any test results since 1986 that meet the following conditions:
(Unless listed on assessment, MCLs are listed in assistance package.)

A. **Nitrate:** (Nitrate MCL = 10 mg/l) YES

Results greater than MCL	____
<2 mg/liter nitrate	X
2-5 mg/liter nitrate	____
<5 mg/liter nitrate	____
Nitrate sampling records unavailable	____

B. **VOCs:** (VOC detection level 0.5 ug/l or 0.0005 mg/l) YES

Results greater than MCL or SAL	____
VOCs detected at least once	X
VOCs never detected	____
VOC sampling records unavailable	____

C. **EDB/DBCP:** YES

(EDB MCL = 0.05 ug/l or 0.00005 mg/l. DBCP MCL = 0.2 ug/l or 0.0002 mg/l.)

EDB/DBCP detected below MCL at least once	____
EDB/DBCP detected above MCL at least once	____
EDB/DBCP never detected	X
EDB/DBCP tests required but not yet completed	____
EDB/DBCP tests not required	____

D. **Other SOCs (Pesticides):** YES

Other SOCs detected (pesticides and other synthetic organic chemicals)	____
Other SOC tests performed but none detected (list test methods in comments)	X
Other SOC tests not performed	____

If any SOCs in addition to EDB/DBCP were detected, please identify and date. If other SOC tests were performed, but no SOCs detected, list test methods here:

EPA Methods 515.1, 525.2, 508.1, 531.2 for State Drinking Water Compliance were used for SOC tests

E. **Bacterial contamination:** YES

Any bacterial detection(s) in the past 3 years in samples taken from the source (not distribution sampling records)?	X

Has source (in past 3 years) had a bacteriological contamination problem found in distribution samples that was attributed to the source? _____

Source sampling records for bacteria unavailable _____

PART VI: Geographic or Hydrologic Factors Contributing to a Non-Circular Zone of Contribution

The following questions will help identify those ground water systems which may not be accurately represented by the calculated fixed radius (CFR) method described in Part IV. For these sources, the CFR areas should be used as a preliminary delineation of the critical time of travel zones for that source. As a system develops its Wellhead Protection Plan for these sources, a more detailed delineation method should be considered.

1) Is there evidence of obvious hydrologic boundaries within the 10-year time of travel zone of the CFR? (Does the largest circle extend over a stream, river, lake, up a steep hillside, and/or over a mountain or ridge?)

☒ Yes ☐ No

Describe with references to map produced in Part IV:

The Middle Fork Snoqualmie River is within the NE boundary of the 10-year time of travel zone

2) Aquifer Material:

A) Does the drilling log, well log or other geologic/engineering reports identify that the well is located in an area where the underground conditions are identified as fractured rock and/or basalt terrain?
☐ Yes ☒ No

B) Does the drilling log, well log or other geologic/engineering reports indicate that the well is located in an area where the underground conditions are primarily identified as coarse sand and gravel?
☒ Yes ☐ No

3) Is the source located in an aquifer with a high horizontal flow rate? (These can include sources located on flood plains of large rivers, artesian wells with high water pressure, and/or shallow flowing wells and springs.)
☐ Yes ☒ No

4) Are there other high capacity wells (agricultural, municipal and/or industrial) located within the CFRs?

a) Presence of ground water extraction wells removing more than approximately 500 gal/min within…

	YES	NO	unknown
<6-month travel time		X	
6 month—1 year travel time		X	
1—5 year travel time		X	
5—10 year travel time		X	

b) Presence of ground water recharge wells (dry wells) or heavy irrigation within…

	YES	NO	unknown
<1-year travel time		X	
1—5 year travel time			X
5—10 year travel time			X

Please identify or describe additional hydrologic or geographic conditions that you believe may affect the shape of the zone of contribution for this source. Where possible, reference them to locations on the map produced in Part IV.

N/A

APPENDIX B

Contaminant Source Data Inventory (EDR Report)

City of North Bend Well Head Protection Plan
City of North Bend Well Head Protection Plan
North Bend, WA 98045

Inquiry Number: 5992688.2s
March 05, 2020

EDR Area / Corridor Report

6 Armstrong Road, 4th floor
Shelton, CT 06484
Toll Free: 800.352.0050
www.edrnet.com

TABLE OF CONTENTS

SECTION	PAGE
Executive Summary	ES1
Mapped Sites Summary	2
Key Map	12
Map Findings Summary	13
Focus Maps	17
Map Findings	74
Orphan Summary	OR-1
Government Records Searched/Data Currency Tracking	GR-1

Thank you for your business.
Please contact EDR at 1-800-352-0050
with any questions or comments.

Disclaimer - Copyright and Trademark Notice

This Report contains certain information obtained from a variety of public and other sources reasonably available to Environmental Data Resources, Inc. It cannot be concluded from this Report that coverage information for the target and surrounding properties does not exist from other sources. **NO WARRANTY EXPRESSED OR IMPLIED, IS MADE WHATSOEVER IN CONNECTION WITH THIS REPORT. ENVIRONMENTAL DATA RESOURCES, INC. SPECIFICALLY DISCLAIMS THE MAKING OF ANY SUCH WARRANTIES, INCLUDING WITHOUT LIMITATION, MERCHANTABILITY OR FITNESS FOR A PARTICULAR USE OR PURPOSE. ALL RISK IS ASSUMED BY THE USER. IN NO EVENT SHALL ENVIRONMENTAL DATA RESOURCES, INC. BE LIABLE TO ANYONE, WHETHER ARISING OUT OF ERRORS OR OMISSIONS, NEGLIGENCE, ACCIDENT OR ANY OTHER CAUSE, FOR ANY LOSS OF DAMAGE, INCLUDING, WITHOUT LIMITATION, SPECIAL, INCIDENTAL, CONSEQUENTIAL, OR EXEMPLARY DAMAGES. ANY LIABILITY ON THE PART OF ENVIRONMENTAL DATA RESOURCES, INC. IS STRICTLY LIMITED TO A REFUND OF THE AMOUNT PAID FOR THIS REPORT.** Purchaser accepts this Report "AS IS". Any analyses, estimates, ratings, environmental risk levels or risk codes provided in this Report are provided for illustrative purposes only, and are not intended to provide, nor should they be interpreted as providing any facts regarding, or prediction or forecast of, any environmental risk for any property. Only a Phase I Environmental Site Assessment performed by an environmental professional can provide information regarding the environmental risk for any property. Additionally, the information provided in this Report is not to be construed as legal advice.

Copyright 2020 by Environmental Data Resources, Inc. All rights reserved. Reproduction in any media or format, in whole or in part, of any report or map of Environmental Data Resources, Inc., or its affiliates, is prohibited without prior written permission.

EDR and its logos (including Sanborn and Sanborn Map) are trademarks of Environmental Data Resources, Inc. or its affiliates. All other trademarks used herein are the property of their respective owners.

EXECUTIVE SUMMARY

A search of available environmental records was conducted by Environmental Data Resources, Inc (EDR). The report was designed to assist parties seeking to meet the search requirements of EPA's Standards and Practices for All Appropriate Inquiries (40 CFR Part 312), the ASTM Standard Practice for Environmental Site Assessments (E 1527-13), the ASTM Standard Practice for Environmental Site Assessments for Forestland or Rural Property (E 2247-16), the ASTM Standard Practice for Limited Environmental Due Diligence: Transaction Screen Process (E 1528-14) or custom requirements developed for the evaluation of environmental risk associated with a parcel of real estate.

SUBJECT PROPERTY INFORMATION

ADDRESS

CITY OF NORTH BEND WELL HEAD PROTECTION PLAN
NORTH BEND, WA 98045

TARGET PROPERTY SEARCH RESULTS

The Target Property was identified in the following databases.

Page Numbers and Map Identifcations refer to the EDR Area/Corridor Report where detailed data on individual sites can be reviewed.

Sites listed in ***bold italics*** are in multiple databases.

STANDARD ENVIRONMENTAL RECORDS

Federal RCRA generators list

RCRA-VSQG: RCRA - Very Small Quantity Generators (Formerly Conditionally Exempt Small Quantity Generators)

A review of the RCRA-VSQG list, as provided by EDR, and dated 12/16/2019 has revealed that there are 2 RCRA-VSQG sites within the requested target property.

Site	Address	Map ID / Focus Map(s)	Page
NORTH BEND AUTO PART EPA ID:: WAH000010827	***1120 E NORTH BEND WA***	***AS179 / 13***	***287***
SAFEWAY STORE 1528 EPA ID:: WAH000044838	460 SW MT SI BLVD	AV196 / 12	330

Federal ERNS list

ERNS: Emergency Response Notification System

A review of the ERNS list, as provided by EDR, and dated 09/09/2019 has revealed that there are 2 ERNS sites within the requested target property.

Site	Address	Map ID / Focus Map(s)	Page
Not reported	312 E. PARK ST.	AB108 / 12	211

Incident Date Time: 2013-10-16 07:00:00 NRC Report #: 1063259			
Not reported Incident Date Time: 2014-04-25 03:56:00 NRC Report #: 1080814	520 EAST NORTHBEND W	AH138 / 12	243

State- and tribal - equivalent NPL

WA HSL: Hazardous Sites List

A review of the WA HSL list, as provided by EDR, and dated 08/28/2019 has revealed that there are 3 WA HSL sites within the requested target property.

Site	Address	Map ID / Focus Map(s)	Page
BRYANS ONE STOP Facility Type: Hazardous Sites List FSID Number: 77989332 Facility Status: Cleanup Started	***302 W NORTH BEND WAY***	***I38 / 12***	***109***
NORTH BEND SHELL Facility Type: Hazardous Sites List FSID Number: 82682276 Facility Status: Cleanup Started	***225 E NORTH BEND WAY***	***X95 / 12***	***179***
ESTATE OF DANIEL H C Facility Type: Hazardous Sites List FSID Number: 11385314 Facility Status: Awaiting Cleanup	***45120 SE NORTH BEND***	***BV318 / 19***	***468***

State- and tribal - equivalent CERCLIS

WA CSCSL: Confirmed and Suspected Contaminated Sites List

A review of the WA CSCSL list, as provided by EDR, and dated 10/15/2019 has revealed that there are 8 WA CSCSL sites within the requested target property.

Site	Address	Map ID / Focus Map(s)	Page
NORTH BEND COMMUNITY Site Status: Cleanup Started Clean Up Siteid: 2389 Facility ID: 7437936 Soil: Confirmed Above Cleanup Levels Contaminant Name: Petroleum Products-Unspecified	***126 E 4TH***	***E24 / 12***	***101***
BRYANS ONE STOP Site Status: Cleanup Started Clean Up Siteid: 10507 Facility ID: 77989332 Soil: Confirmed Above Cleanup Levels Ground Water: Confirmed Above Cleanup Levels Contaminant Name: Benzene	***302 W NORTH BEND WAY***	***I38 / 12***	***109***

Contaminant Name: Petroleum-Diesel
Contaminant Name: Petroleum-Gasoline
Contaminant Name: Petroleum-Other

NORTH BEND SHELL ***225 E NORTH BEND WAY*** ***X95 / 12*** ***179***
Site Status: Cleanup Started
Clean Up Siteid: 10655
Facility ID: 82682276
Soil: Confirmed Above Cleanup Levels
Ground Water: Confirmed Above Cleanup Levels
Contaminant Name: Petroleum-Other

UNOCAL SERVICE STN 2 ***330 & 354 E NORTH BE*** ***Y107 / 12*** ***204***
Site Status: Cleanup Started
Clean Up Siteid: 6630
Facility ID: 75685473
Soil: Confirmed Above Cleanup Levels
Soil: Below Cleanup Levels
Ground Water: Confirmed Above Cleanup Levels
Ground Water: Below Cleanup Levels
Contaminant Name: Benzene
Contaminant Name: Lead
Contaminant Name: Methyl tertiary-butyl ether
Contaminant Name: Petroleum-Diesel
Contaminant Name: Petroleum-Gasoline
**Additional key fields are available in the Map Findings section*

NORTH BEND 76 ***520 E NORTH BEND WAY*** ***AH141 / 12*** ***246***
Site Status: Cleanup Started
Clean Up Siteid: 5336
Facility ID: 4364196
Soil: Confirmed Above Cleanup Levels
Ground Water: Confirmed Above Cleanup Levels
Contaminant Name: Benzene
Contaminant Name: Non-Halogenated Solvents
Contaminant Name: Petroleum-Gasoline

FRANK PADAVICH ***1130 E NORTH BEND WA*** ***AS183 / 13*** ***314***
Site Status: Cleanup Started
Clean Up Siteid: 5983
Facility ID: 37779318
Soil: Confirmed Above Cleanup Levels
Contaminant Name: Petroleum-Other

SAFEWAY FUEL 1528 ***715 SW MT SI BLVD*** ***AU198 / 17*** ***333***
Site Status: Cleanup Started
Clean Up Siteid: 11075
Facility ID: 92656149
Soil: Remediated-Below
Ground Water: Confirmed Above Cleanup Levels
Ground Water: Suspected
Contaminant Name: Benzene
Contaminant Name: Petroleum-Diesel
Contaminant Name: Petroleum-Gasoline
Contaminant Name: Petroleum-Other

ESTATE OF DANIEL H C ***45120 SE NORTH BEND*** ***BV318 / 19*** ***468***
Site Status: Awaiting Cleanup
Clean Up Siteid: 3888

Facility ID: 11385314
Soil: Suspected
Soil: Confirmed Above Cleanup Levels
Ground Water: Suspected
Contaminant Name: Corrosive Wastes
Contaminant Name: Halogenated Organics
Contaminant Name: Metals Priority Pollutants
Contaminant Name: Non-Halogenated Solvents

State and tribal landfill and/or solid waste disposal site lists

WA SWF/LF: Solid Waste Facility Database

A review of the WA SWF/LF list, as provided by EDR, has revealed that there is 1 WA SWF/LF site within the requested target property.

Site	Address	Map ID / Focus Map(s)	Page
NORTH BEND WASTEWATE	***400 BENDIGO BLVD N***	***C13 / 12***	***85***
Database: SWF/LF, Date of Government Version: 12/04/2019 Facility Type: Biosolids Management Facility ID: 325			

State and tribal leaking storage tank lists

WA LUST: Leaking Underground Storage Tanks Site List

A review of the WA LUST list, as provided by EDR, has revealed that there are 12 WA LUST sites within the requested target property.

Site	Address	Map ID / Focus Map(s)	Page
BRYANS ONE STOP	***302 W NORTH BEND WAY***	***I38 / 12***	***109***
Database: LUST, Date of Government Version: 11/11/2019 Release Date: 02/28/1992 LUST Date: 10/24/2007 Facility Status: LUST - Cleanup Started Ground Water: Confirmed Above Cleanup Levels Cleanup Site ID: 10507 Soil: Confirmed Above Cleanup Levels Facility ID: 77989332			
CENTURYTEL NORTH BEN	***131 2ND AVE E***	***M63 / 12***	***154***
Database: LUST, Date of Government Version: 11/11/2019 Release Date: 07/05/1994 LUST Date: 10/03/2011 Facility Status: LUST - NFA Cleanup Site ID: 8320 Soil: Remediated-Below Facility ID: 22472173			
DNR NORTH BEND	223 E 2ND ST	T75 / 12	166
Database: LUST, Date of Government Version: 11/11/2019			

Release Date: 04/16/1991
LUST Date: 02/15/2018
Facility Status: LUST - NFA
Ground Water: Remediated-Below
Cleanup Site ID: 8714
Soil: Remediated-Below
Facility ID: 32541339

VIRGINIA MASON MED C ***248 MAIN AVE S*** ***V81 / 12*** ***170***
Database: LUST, Date of Government Version: 11/11/2019
Release Date: 02/11/1999
LUST Date: 11/03/1999
Facility Status: LUST - NFA
Ground Water: Confirmed Above Cleanup Levels
Cleanup Site ID: 6677
Soil: Confirmed Above Cleanup Levels
Facility ID: 78819135

NORTH BEND SHELL ***225 E NORTH BEND WAY*** ***X95 / 12*** ***179***
Database: LUST, Date of Government Version: 11/11/2019
Release Date: 06/10/1996
LUST Date: 02/06/2013
Facility Status: LUST - Cleanup Started
Ground Water: Confirmed Above Cleanup Levels
Cleanup Site ID: 10655
Soil: Confirmed Above Cleanup Levels
Facility ID: 82682276

UNOCAL SERVICE STN 2 ***330 & 354 E NORTH BE*** ***Y107 / 12*** ***204***
Database: LUST, Date of Government Version: 11/11/2019
Release Date: 11/12/1999
LUST Date: 12/04/2001
Facility Status: LUST - Cleanup Started
Ground Water: Confirmed Above Cleanup Levels
Ground Water: Below Cleanup Levels
Cleanup Site ID: 6630
Soil: Confirmed Above Cleanup Levels
Soil: Below Cleanup Levels
Facility ID: 75685473

NORTH BEND STP ***400 NORTH BEND BLVD*** ***114 / 12*** ***214***
Database: LUST, Date of Government Version: 11/11/2019
Release Date: 12/21/1998
LUST Date: 10/03/2011
Facility Status: LUST - NFA
Cleanup Site ID: 8964
Soil: Remediated-Below
Facility ID: 38121329

NORTH BEND 76 ***520 E NORTH BEND WAY*** ***AH141 / 12*** ***246***
Database: LUST, Date of Government Version: 11/11/2019
Release Date: 10/02/2007
LUST Date: 10/02/2007
Facility Status: LUST - Awaiting Cleanup
Ground Water: Confirmed Above Cleanup Levels
Cleanup Site ID: 5336
Soil: Confirmed Above Cleanup Levels
Facility ID: 4364196

FRANK PADAVICH ***1130 E NORTH BEND WA*** ***AS183 / 13*** ***314***
Database: LUST, Date of Government Version: 11/11/2019

Release Date: 01/20/1999
LUST Date: 12/02/1998
Facility Status: LUST - Cleanup Started
Cleanup Site ID: 5983
Soil: Confirmed Above Cleanup Levels
Facility ID: 37779318

SAFEWAY FUEL 1528 ***715 SW MT SI BLVD*** ***AU198 / 17*** ***333***
Database: LUST, Date of Government Version: 11/11/2019
Release Date: 05/29/2007
LUST Date: 07/01/2011
Facility Status: LUST - Cleanup Started
Ground Water: Confirmed Above Cleanup Levels
Ground Water: Suspected
Cleanup Site ID: 11075
Soil: Remediated-Below
Facility ID: 92656149

PUGET SOUND POWER & ***44429 SE TANNER RD*** ***BL279 / 18*** ***427***
Database: LUST, Date of Government Version: 11/11/2019
Release Date: 05/05/1995
LUST Date: 10/03/2011
Facility Status: LUST - NFA
Cleanup Site ID: 10054
Soil: Remediated-Below
Facility ID: 65553121

MC ANDERSON TRUCKING ***44711 SE NORTHBEND W*** ***315 / 19*** ***462***
Database: LUST, Date of Government Version: 11/11/2019
Release Date: 12/10/1990
LUST Date: 10/03/2011
Facility Status: LUST - NFA
Cleanup Site ID: 8053
Soil: Remediated-Below
Facility ID: 14722754

State and tribal registered storage tank lists

WA UST: Underground Storage Tank Database

A review of the WA UST list, as provided by EDR, and dated 11/11/2019 has revealed that there are 23 WA UST sites within the requested target property.

Site	Address	Map ID / Focus Map(s)	Page
NORTH BEND CITY OF Facility ID: 38121329 Tank Status: Removed Site Id: 10583	400 NORTHBEND BLVD N	14 / 12	86
BRYANS ONE STOP Facility ID: 77989332 Tank Status: Removed Tank Closure Date: 07/12/2010 Site Id: 8310	***302 W NORTH BEND WAY***	***I38 / 12***	***109***
TELEPHONE UTILITIES	131 2ND ST EAST	M49 / 12	130

Facility ID: 22472173 Tank Status: Removed Site Id: 7284			
CHAPLINS NORTH BEND Facility ID: 87445666 Tank Status: Removed Site Id: 101691	***106 MAIN AVE N***	***P61 / 12***	***148***
FLOYDS COMPLETE SERV Facility ID: 19924895 Tank Status: Removed Tank Closure Date: 10/29/2000 Tank Closure Date: 09/13/2000 Site Id: 389	***106 E NORTH BEND WAY***	***Q64 / 12***	***156***
WA DNR NORTH BEND Facility ID: 32541339 Tank Status: Removed Site Id: 3916	***205 BALLARET***	***T74 / 12***	***163***
VIRGINIA MASON CLINI Facility ID: 78819135 Tank Status: Exempt Site Id: 490589	***248 MAIN AVE S***	***V82 / 12***	***171***
NORTH BEND SHELL Facility ID: 82682276 Tank Status: Operational Tank Status: Removed Site Id: 2428	***225 E NORTH BEND WAY***	***X95 / 12***	***179***
BUSY BEE STATION & C Facility ID: 43918675 Tank Status: Removed Site Id: 101464	***352 E NORTH BEND WAY***	***Y99 / 12***	***191***
UNOCAL SERVICE STN 2 Facility ID: 75685473 Tank Status: Removed Site Id: 518296	***330 & 354 E NORTH BE***	***Y107 / 12***	***204***
QFC SHOPPING CENTER Facility ID: 95994624 Tank Status: Exempt Tank Closure Date: 04/21/1995 Site Id: 496567	***470 E NORTH BEND WAY***	***AH124 / 12***	***235***
NORTH BEND Facility ID: 11551752 Tank Status: Removed Site Id: 6878	215 E PARK	AE126 / 12	236
NORTH BEND 76 Facility ID: 4364196 Tank Status: Operational Tank Status: Removed Site Id: 8108	***520 E NORTH BEND WAY***	***AH141 / 12***	***246***
MT SI SHELL Facility ID: 12657451 Tank Status: Operational	***742 SW MT SI BLVD***	***AM161 / 12***	***266***

Site Id: 97659			
MT SI CHEVRON Facility ID: 44752862 Tank Status: Operational Site Id: 97603	***745 SW MT SI BLVD***	***AN164 / 12***	***273***
FRANK PADAVICH Facility ID: 37779318 Tank Status: Removed Tank Closure Date: 12/02/1998 Site Id: 100192	***1130 E NORTH BEND WA***	***AS183 / 13***	***314***
SAFEWAY FUEL 1528 Facility ID: 92656149 Tank Status: Operational Tank Status: Removed Tank Closure Date: 02/16/2007 Site Id: 476303	***715 SW MT SI BLVD***	***AU198 / 17***	***333***
NORTH BEND RANGER ST Facility ID: 32441422 Tank Status: Removed Site Id: 115	***42404 SE NORTH BEND***	***AZ218 / 18***	***371***
PUGET SOUND POWER & Facility ID: 65553121 Tank Status: Removed Site Id: 9173	***44429 SE TANNER RD***	***BL279 / 18***	***427***
IRON HORSE PARK Facility ID: 17443974 Tank Status: Removed Site Id: 496557	I 90 EXIT 32	BU312 / 18	460
MC ANDERSON TRUCKING Facility ID: 14722754 Tank Status: Removed Site Id: 10533	***44711 SE NORTHBEND W***	***315 / 19***	***462***
CASCADE GOLF COURSE Facility ID: 12124286 Tank Status: Closure in Process Site Id: 8168	***14303 436 AVE SE***	***BW326 / 18***	***480***
TANNER ELECTRIC COOP Facility ID: 97225144 Tank Status: Removed Site Id: 110	***45710 SE NORTH BEND***	***CA340 / 19***	***519***

State and tribal voluntary cleanup sites

WA VCP: Voluntary Cleanup Program Sites

A review of the WA VCP list, as provided by EDR, and dated 10/15/2019 has revealed that there are 6 WA VCP sites within the requested target property.

Site	Address	Map ID / Focus Map(s)	Page
NORTH BEND COMMUNITY	126 E 4TH ST	E23 / 12	101

Facility ID: 7437936 Cleanup Siteid: 2389			
RESIDENCE GREW Date NFA: 2000-03-17 VCP: NFA Facility ID: 86393988 Date NFA: 2000-03-17 VCP: NFA Cleanup Siteid: 608	349 E 3RD ST	S72 / 12	161
VIRGINIA MASON MED C Date NFA: 1999-11-03 VCP: NFA Facility ID: 78819135 Date NFA: 1999-11-03 VCP: NFA Cleanup Siteid: 6677	248 MAIN AVE S	V83 / 12	173
NORTH BEND 76 VCP: TRUE Facility ID: 4364196 VCP: TRUE Cleanup Siteid: 5336	520 E NORTH BEND WAY	AH139 / 12	243
FRANK PADAVICH Facility ID: 37779318 Cleanup Siteid: 5983	1130 E NORTH BEND WA	AS184 / 13	319
WA DOT NORTH BEND Date NFA: 2005-03-08 VCP: NFA Facility ID: 26445399 Date NFA: 2005-03-08 VCP: NFA Cleanup Siteid: 3496	45000 SE 140TH ST	BQ293 / 19	447

WA ICR: Independent Cleanup Reports

A review of the WA ICR list, as provided by EDR, and dated 12/01/2002 has revealed that there are 10 WA ICR sites within the requested target property.

Site	Address	Map ID / Focus Map(s)	Page
NORTH BEND COMMUNITY Contaminants Found at Site: 6 Type of Report Ecology Received: I Date Ecology Received Report: 02/09/99 Date Ecology Received Report: 05/10/00 Media Contaminated: S Media Contaminated: GW,S	126 E. 4TH	E28 / 12	103
CHEVRON - NORTH BEND Contaminants Found at Site: 6 Type of Report Ecology Received: I Date Ecology Received Report: 03/20/92 Media Contaminated: S	302 NORTH BEND WAY	41 / 12	117
PACIFIC TELECOM	131 2ND ST. E.	M50 / 12	131

Contaminants Found at Site: 6
Type of Report Ecology Received: I
Date Ecology Received Report: 09/12/94
Media Contaminated: S

RESIDENCE	349 E. 3RD ST.	S71 / 12	161

Contaminants Found at Site: 6
Type of Report Ecology Received: I
Date Ecology Received Report: 11/21/97
Media Contaminated: GW,S

DEPARTMENT OF NATURA	223 E. 2ND ST.	T76 / 12	168

Contaminants Found at Site: 6
Type of Report Ecology Received: I
Date Ecology Received Report: 12/04/91
Media Contaminated: S

VIRGINIA MASON CLINI	***248 MAIN AVE S***	***V82 / 12***	***171***

Contaminants Found at Site: 6
Type of Report Ecology Received: I
Type of Report Ecology Received: F
Date Ecology Received Report: 09/30/99
Date Ecology Received Report: 11/03/99
Media Contaminated: GW,S

TEXACO	225 E. NORTH BEND WA	X93 / 12	177

Contaminants Found at Site: 6
Type of Report Ecology Received: I
Date Ecology Received Report: 09/10/98
Date Ecology Received Report: 11/12/96
Media Contaminated: GW,S

ROWLEY ENTERPRISE/ M	43321 MT. SI ROAD SE	BB222 / 18	376

Contaminants Found at Site: 6
Type of Report Ecology Received: I
Date Ecology Received Report: 11/19/90
Media Contaminated: SED,GW

PUGET SOUND POWER &	***44429 SE TANNER RD***	***BL279 / 18***	***427***

Contaminants Found at Site: 6
Type of Report Ecology Received: F
Date Ecology Received Report: 10/28/02
Media Contaminated: S

M.C. ANDERSON TRUCKI	44700 NORTH BEND WAY	BT304 / 19	454

Contaminants Found at Site: 6
Type of Report Ecology Received: I
Date Ecology Received Report: 02/21/91
Date Ecology Received Report: 09/30/91
Media Contaminated: S

ADDITIONAL ENVIRONMENTAL RECORDS

Local Brownfield lists

US BROWNFIELDS: A Listing of Brownfields Sites

A review of the US BROWNFIELDS list, as provided by EDR, and dated 06/03/2019 has revealed that there

are 2 US BROWNFIELDS sites within the requested target property.

Site	Address	Map ID / Focus Map(s)	Page
DINGFORD CREEK TRAIL ACRES property ID: 16059	***NEAR DINGFORD CREEK***	***Y100 / 12***	***195***
NEAR 11.7 MILE OF E ACRES property ID: 20541	***NEAR 11.7 MILE OF E***	***228 / 17***	***380***

Local Lists of Landfill / Solid Waste Disposal Sites

WA SWRCY: Recycling Facility List

A review of the WA SWRCY list, as provided by EDR, and dated 07/23/2019 has revealed that there are 3 WA SWRCY sites within the requested target property.

Site	Address	Map ID / Focus Map(s)	Page
LIGHTRECYCLE WASHING	***248 BENDIGO BOULEVAR***	***W88 / 12***	***175***
KING COUNTY SECURE M	460 E NORTH BEND WAY	102 / 12	198
LIGHTRECYCLE WASHING	330 MAIN AVE. S	116 / 12	221

Local Lists of Hazardous waste / Contaminated Sites

WA ALLSITES: Facility/Site Identification System Listing

A review of the WA ALLSITES list, as provided by EDR, and dated 10/29/2019 has revealed that there are 97 WA ALLSITES sites within the requested target property.

Site	Address	Map ID / Focus Map(s)	Page
SHAKE MILL LEFT BANK Facility Id: 90753	***8716 428TH AVE SE***	***B3 / 8***	***74***
KING CNTY NORTH FORK Facility Id: 63635197	***T24N R83 S34***	***B4 / 8***	***74***
NORTH BEND WASTEWATE Facility Id: 56772	***400 BENDIGO BLVD N***	***C13 / 12***	***85***
NORTH BEND WWTP Facility Id: 21911	400 BENDIGO	15 / 12	88
ULID NO 6 PUMP STATI Facility Id: 18666	356 BENDIGO BLVD N	D18 / 12	89
NORTH BEND COMMUNITY Facility Id: 7437936	***126 E 4TH***	***E24 / 12***	***101***
OLYMPUS JOB 91 3593 Facility Id: 13322851	S SIDE 101ST ST 1 BL	H32 / 12	106
BRYANS ONE STOP Facility Id: 77989332	***302 W NORTH BEND WAY***	***I38 / 12***	***109***
KING CNTY DOT 428TH Facility Id: 8942198	***428TH AVE SE CROSSIN***	***J42 / 12***	***117***
WA DOT BRG 202/066	***MP 29.50-29.59***	***L48 / 12***	***128***

Facility Id: 4130071			
PLAT OF RIVER GLEN Facility Id: 17798	PICKETT AVE	N51 / 13	131
TOLLGATE FARM PARK Facility Id: 15915	N BEND WAY & BENDIGO	O53 / 12	132
CHAPLINS NORTH BEND Facility Id: 6719324 Facility Id: 87445666	***106 MAIN AVE N***	***P61 / 12***	***148***
CENTURYTEL NORTH BEN Facility Id: 22472173 Facility Id: 31962197	***131 2ND AVE E***	***M63 / 12***	***154***
FLOYDS COMPLETE SERV Facility Id: 19924895	***106 E NORTH BEND WAY***	***Q64 / 12***	***156***
RESIDENCE GREW Facility Id: 86393988	***349 E 3RD ST***	***S70 / 12***	***160***
WA DNR NORTH BEND Facility Id: 32541339	***205 BALLARET***	***T74 / 12***	***163***
VIRGINIA MASON MED C Facility Id: 78819135	***248 MAIN AVE S***	***V81 / 12***	***170***
LIGHTRECYCLE WASHING Facility Id: 4754	***248 BENDIGO BOULEVAR***	***W88 / 12***	***175***
NORTH BEND SHELL Facility Id: 82682276	***225 E NORTH BEND WAY***	***X95 / 12***	***179***
BUSY BEE STATION & C Facility Id: 43918675	***352 E NORTH BEND WAY***	***Y99 / 12***	***191***
KING CNTY DEEP CREEK Facility Id: 72714486	FURY LAKE RD 7.5 MI	Z101 / 12	198
RIVER GLEN Facility Id: 20499	814 NE 3RD STREET	AA105 / 13	203
UNOCAL SERVICE STN 2 Facility Id: 75685473	***330 & 354 E NORTH BE***	***Y107 / 12***	***204***
NORTH BEND DRY CLEAN Facility Id: 19591	400 E NORTH BEND WAY	AC110 / 12	212
NORTH BEND STP Facility Id: 38121329	***400 NORTH BEND BLVD***	***114 / 12***	***214***
QFC SHOPPING CENTER Facility Id: 95994624	***470 E NORTH BEND WAY***	***AH124 / 12***	***235***
NORTH BEND Facility Id: 11551752	***215 E PARK***	***AE127 / 12***	***238***
CITY OF NORTH BEND N Facility Id: 945	NE 3RD ST	AI130 / 13	240
NORTH BEND 76 Facility Id: 4364196	***520 E NORTH BEND WAY***	***AH141 / 12***	***246***
PHOENIX PLAZA Facility Id: 88757	***530 E NORTH BEND WAY***	***AJ144 / 12***	***254***
RANGER STATION COTTA Facility Id: 14309	***SEC 424TH AVE SE & S***	***148 / 12***	***257***
ORCHARD PLACE APARTM	***240 SE ORCHARD DR***	***AK151 / 12***	***259***

Facility Id: 28903			
NORTH BEND GARDINER Facility Id: 7504025	***400 S FORK AVE SW***	***AL154 / 12***	***260***
NINTENDO DISTRIBUTIO Facility Id: 8471	401 S FORK AVE SW	AL155 / 12	261
SI VIEW PARK AND POO Facility Id: 64517196	***400 SE ORCHARD DR***	***157 / 12***	***262***
MT SI SHELL Facility Id: 12657451	***742 SW MT SI BLVD***	***AM161 / 12***	***266***
MT SI CHEVRON Facility Id: 44752862	***745 SW MT SI BLVD***	***AN164 / 12***	***273***
SCHUCKS AUTO SUPPLY Facility Id: 20294	400 SW MOUNT SI BLVD	AO167 / 12	279
WA DOT CAMP MASON US Facility Id: 66991352	***SR I90 MP 42.29***	***AP170 / 12***	***280***
FIRE STATION 87 Facility Id: 10951	500 MALONEY GROVE AV	AQ172 / 12	283
MICHAELS FINE DRY CL Facility Id: 17806	458 SW MT SI BLVD	AR174 / 12	284
SI VIEW ESTATES 28 L Facility Id: 7578	1045 MALONEY GROVE A	AQ177 / 12	286
NORTH BEND AUTO PART Facility Id: 25439352	***1120 E NORTH BEND WA***	***AS179 / 13***	***287***
KING CNTY DOT MOUNT Facility Id: 7159756	***43600 MOUNT SI RD***	***AT181 / 13***	***307***
FRANK PADAVICH Facility Id: 37779318	***1130 E NORTH BEND WA***	***AS183 / 13***	***314***
SAFEWAY STORE 1528 Facility Id: 3485	***460 SW MT SI BLVD***	***AV194 / 12***	***323***
MOUNTAIN VIEW ESTATE Facility Id: 1577180		197 / 17	333
SAFEWAY FUEL 1528 Facility Id: 92656149	***715 SW MT SI BLVD***	***AU198 / 17***	***333***
MT SI BRIDGE 2550A Facility Id: 93611		***204 / 18***	***344***
NORTH BEND CITY Facility Id: 71090 Facility Id: 5666768	***1155 E NORTH BEND WA***	***207 / 18***	***355***
VECTOR CONSTRUCTION Facility Id: 10025	12540 412TH AVE SE	AX208 / 17	365
MALONEY GROVE 9 LOT Facility Id: 15084	***701 MALONEY GROVE AV***	***AY211 / 17***	***366***
SMITTYS INC Facility Id: 11055	1410 E NORTH BEND WA	AZ213 / 18	368
SNOQUALMIE VALLEY AP Facility Id: 4672	42700 SE NORTH BEND	AZ215 / 18	369
NORTH BEND RANGER ST	***42404 SE NORTH BEND***	***AZ218 / 18***	***371***

Facility Id: 32441422			
MALONEY GROVE 13 Facility Id: 4987	***710 MALONEY GROVE AV***	***BA220 / 17***	***373***
ROWLEY ENTERPRISES M Facility Id: 2305	***43321 MT SI RD SE***	***BB223 / 18***	***376***
CEDAR FALLS DEVELOPM Facility Id: 9844	INTER OF 424TH AVE S	BC230 / 17	383
LEVEL 3 COMMUNICATIO Facility Id: 9011069	***43411 SE NORTH BEND***	***231 / 18***	***384***
APPLIED PROFESSIONAL Facility Id: 15772	43530 SE NORTH BEND	BD236 / 18	390
NORTH BEND COTTAGES Facility Id: 15681		BE237 / 18	390
DUMP SITE Facility Id: 12463	444TH AVE SE	239 / 18	391
CEDAR FALLS SOUTH Facility Id: 9188	***13303 427TH AVE SE***	***240 / 18***	***392***
BPA NORTH BEND RADIO Facility Id: 23996	END OF RATTLESNAKE M	BG247 / 18	401
PSE RATTLESNAKE MT M Facility Id: 49247823	***1441 389TH AVE SE***	***BG248 / 18***	***402***
AT&T WA0330 RTGWAQ35 Facility Id: 33971595	***RATTLESNAKE LEDGE RR***	***BG249 / 18***	***402***
AT&T NORTHBEND WA524 Facility Id: 44895196	***53000 SE FROUSE RIDG***	***BG250 / 18***	***403***
TANNER ROAD SUBDIVIS Facility Id: 7047		251 / 19	404
SUN RISE VIEW Facility Id: 72303	***42621 SE 134TH PL***	***BI259 / 18***	***409***
CHINOOK LUMBER Facility Id: 17491	436TH AVE SE CEDAR F	261 / 18	410
CEDAR RIVER PARTNERS Facility Id: 69013	***44124 SE NORTH BEND***	***265 / 18***	***417***
RIVER RUN Facility Id: 30375 Facility Id: 77447	***43600 SE 136TH STREE***	***BK268 / 18***	***422***
PUGET SOUND POWER & Facility Id: 65553121	***44429 SE TANNER RD***	***BL279 / 18***	***427***
MINERS RIDGE 24 LOT Facility Id: 8083	13607 461ST AVE SE	BM281 / 19	434
CEDAR LANDING PHASES Facility Id: 20099		BN284 / 18	436
TANNERWOOD Facility Id: 7507	SE 140	BO287 / 19	443
ULID NO 6 SEWER PIPE Facility Id: 12559	468TH AVE	290 / 19	445
MAS RESOURCES INC JO	***TANNER RD***	***BP291 / 19***	***445***

Facility Id: 759689			
TANNER FALLS RECLAMA Facility Id: 13623	***SE 140TH ST WEST OF***	***292 / 19***	***446***
WA DOT NORTH BEND Facility Id: 26445399	***45000 SE 140TH ST***	***BQ294 / 19***	***447***
AT&T WIRELESS TANNER Facility Id: 8479624	***16550 487TH AVE SE***	***296 / 18***	***449***
TANNERWOOD A Facility Id: 8564	SE 140TH ST AND 453N	BR297 / 19	450
CHAMPION INTERNATION Facility Id: 79177226	200 FT S OF MIDDLE F	BT305 / 19	454
IRON HORSE PARK Facility Id: 17443974	***I90 EXIT 32***	***BU313 / 18***	***461***
MC ANDERSON TRUCKING Facility Id: 14722754	***44711 SE NORTHBEND W***	***315 / 19***	***462***
ESTATE OF DANIEL H C Facility Id: 11385314	***45120 SE NORTH BEND***	***BV318 / 19***	***468***
TANNER HEADQUARTERS Facility Id: 94293		321 / 19	475
I90 CORPORATE PARK Facility Id: 8801624	***46501 & 46511 SE NOR***	***322 / 20***	***475***
SNOQUALMIE VALLEY SC Facility Id: 88692836	***46837 SE MIDDLE FORK***	***323 / 20***	***476***
CASCADE GOLF COURSE Facility Id: 12124286	***14303 436 AVE SE***	***BW326 / 18***	***480***
EM MATSON JR CO INC Facility Id: 798308	***45620 SE NORTH BEND***	***BX328 / 19***	***481***
TANNER ELECTRIC COOP Facility Id: 97225144	***45710 SE NORTH BEND***	***CA340 / 19***	***519***
PETROCARD INC NORTH Facility Id: 16843	14220 468TH PL SE	CB347 / 20	526
EASTBOUND INTERSTATE Facility Id: 8343	EB I90 MP 33	349 / 19	527
CASCADE DIESEL TRUCK Facility Id: 24812	45830 SE NORTH BEND	CC351 / 19	527
I90 NORTH BEND CORPO Facility Id: 12617	SE NORTH BEND WAY	CD354 / 20	530

WA HIST CDL: List of Sites Contaminated by Clandestine Drug Labs

A review of the WA HIST CDL list, as provided by EDR, and dated 02/08/2007 has revealed that there is 1 WA HIST CDL site within the requested target property.

Site	Address	Map ID / Focus Map(s)	Page
UNKNOWN Facility ID: 21076	***8621 436TH PL SE***	***A2 / 8***	***73***

EXECUTIVE SUMMARY

WA CSCSL NFA: Confirmed & Contaminated Sites - No Further Action

A review of the WA CSCSL NFA list, as provided by EDR, and dated 10/15/2019 has revealed that there are 10 WA CSCSL NFA sites within the requested target property.

Site	Address	Map ID / Focus Map(s)	Page
CENTURYTEL NORTH BEN	***131 2ND AVE E***	***M63 / 12***	***154***
CS Id: 8320 Facility/Site Id: 22472173 Soil: Remediated-Below NFA Date: 10/03/2011 Contaminant Name: Petroleum-Diesel			
RESIDENCE GREW	***349 E 3RD ST***	***S70 / 12***	***160***
CS Id: 608 Facility/Site Id: 86393988 Soil: Remediated NFA Date: 03/17/2000 Contaminant Name: Petroleum Products-Unspecified			
WA DNR NORTH BEND	***205 BALLARET***	***T74 / 12***	***163***
CS Id: 8714 Facility/Site Id: 32541339 Soil: Remediated-Below NFA Date: 02/15/2018 Groundwater: Remediated-Below Contaminant Name: Benzene Contaminant Name: Petroleum-Diesel Contaminant Name: Petroleum-Gasoline Contaminant Name: Petroleum-Other			
VIRGINIA MASON MED C	***248 MAIN AVE S***	***V81 / 12***	***170***
CS Id: 6677 Facility/Site Id: 78819135 Soil: Confirmed Above Cleanup Levels NFA Date: 11/03/1999 Groundwater: Confirmed Above Cleanup Levels Contaminant Name: Petroleum-Other			
NORTH BEND STP	***400 NORTH BEND BLVD***	***114 / 12***	***214***
CS Id: 8964 Facility/Site Id: 38121329 Soil: Remediated-Below NFA Date: 10/03/2011 Contaminant Name: Petroleum-Diesel Contaminant Name: Petroleum-Other			
ROWLEY ENTERPRISES M	***43321 MT SI RD SE***	***BB223 / 18***	***376***
CS Id: 1609 Facility/Site Id: 2305 Soil: Suspected Soil: Remediated NFA Date: 03/27/1992 Groundwater: Suspected Groundwater: Remediated Contaminant Name: Halogenated Organics Contaminant Name: Metals Priority Pollutants Contaminant Name: Non-Halogenated Solvents Contaminant Name: Petroleum Products-Unspecified			
PUGET SOUND POWER &	***44429 SE TANNER RD***	***BL279 / 18***	***427***

CS Id: 10054
Facility/Site Id: 65553121
Soil: Remediated-Below
NFA Date: 10/03/2011
Contaminant Name: Benzene
Contaminant Name: Metals - Other
Contaminant Name: Petroleum-Diesel
Contaminant Name: Petroleum-Gasoline
Contaminant Name: Petroleum-Other

WA DOT NORTH BEND ***45000 SE 140TH ST*** ***BQ294 / 19*** ***447***
CS Id: 3496
Facility/Site Id: 26445399
Soil: Remediated
NFA Date: 03/08/2005
Contaminant Name: Metals Priority Pollutants
Contaminant Name: Petroleum Products-Unspecified

MC ANDERSON TRUCKING ***44711 SE NORTHBEND W*** ***315 / 19*** ***462***
CS Id: 8053
Facility/Site Id: 14722754
Soil: Remediated-Below
NFA Date: 10/03/2011
Contaminant Name: Petroleum-Diesel
Contaminant Name: Petroleum-Other

I90 CORPORATE PARK ***46501 & 46511 SE NOR*** ***322 / 20*** ***475***
CS Id: 3381
Facility/Site Id: 8801624
Soil: Remediated-Below
NFA Date: 08/26/2008
Contaminant Name: Petroleum Products-Unspecified

Records of Emergency Release Reports

WA SPILLS: Reported Spills

A review of the WA SPILLS list, as provided by EDR, and dated 12/05/2019 has revealed that there are 33 WA SPILLS sites within the requested target property.

Site	Address	Map ID / Focus Map(s)	Page
UNKNOWN Facility ID: 520698	8621 436TH PL SE - S	A1 / 8	73
UNKNOWN Facility ID: 516273	***8621 436TH PL SE***	***A2 / 8***	***73***
PREVIOUS OWNER Facility ID: 425909	43404 SE 92ND ST.	6 / 8	77
Not reported Facility ID: 86110	NORTH BEND TREATMENT	C10 / 12	83
Not reported Facility ID: 621448	106 E 6TH ST	16 / 12	88
Not reported	NORTH BEND BAR & GRI	U86 / 12	174

Facility ID: 96778			
Not reported Facility ID: 85327		91 / 12	176
METRO TRANSIT Facility ID: 611561	MAIN AVE. SO. & EAST	98 / 12	191
PSE Facility ID: 644691	312 E PARK ST	AB109 / 12	212
Not reported Facility ID: 601100	468 E NORTHBEND WAY	AG122 / 12	233
NEIGHBORING GAS STAT Facility ID: 601100	468 E NORTH BEND WY	AG123 / 12	233
Not reported Facility ID: 94320	76 GAS STATION	AH132 / 12	241
Not reported Facility ID: 648333	520 E NORTHBEND WY	AH137 / 12	243
NORTH BEND 76 Facility ID: 601100	468 - 482 E NORTH BE	AJ142 / 12	253
Not reported Facility ID: 530501	209 THRASHER AVE	143 / 12	254
Not reported Facility ID: 534651	424 HEALY AVE S	149 / 12	258
APARTMENT MANAGER Facility ID: 516192	MAIN AVE S & STOW AV	150 / 12	259
Not reported Facility ID: 643980	1525 ROCK CREEK RIDG	178 / 11	286
GAS STATION Facility ID: 512554	721 SW MT SI BLVD	AU189 / 12	321
SAFEWAY Facility ID: 617582 Facility ID: 614626	715 W MOUNT SI BLVD	AU200 / 17	343
Not reported Facility ID: 94245		225 / 19	378
Not reported Facility ID: 91432		226 / 19	379
Not reported Facility ID: 99891	CEDAR FALLS WAY	BE242 / 18	396
ALLIED BLDG SUPPLIES Facility ID: 550140	43516 SE 136TH ST	BK267 / 18	422
Not reported Facility ID: 642978	13739 436TH AVE SE	289 / 18	444
NW CASCADES INC Facility ID: 619178	13805 457TH AVE SE	299 / 19	451
Not reported Facility ID: 105017	457TH AVE S	310 / 19	458
Not reported Facility ID: 89066	I-90 WESTBOUND MILEP	314 / 19	462
Not reported		319 / 18	474

Facility ID: 91696			
PSE Facility ID: 613789	44504 SE 142ND ST	320 / 19	475
PSE Facility ID: 616707	43816 SE 143RD ST	327 / 18	481
RESIDENT Facility ID: 531461	45810 SE NORTH BEND	BY336 / 19	518
FELON Facility ID: 500748	45810 SE NORTHBEND W	BY337 / 19	518

Other Ascertainable Records

RCRA NonGen / NLR: RCRA - Non Generators / No Longer Regulated

A review of the RCRA NonGen / NLR list, as provided by EDR, and dated 12/16/2019 has revealed that there are 13 RCRA NonGen / NLR sites within the requested target property.

Site	Address	Map ID / Focus Map(s)	Page
KING CNTY NORTH FORK EPA ID:: WAR000008532	***T24N R83 S34***	***B4 / 8***	***74***
KING CNTY DOT 428TH EPA ID:: WAH000024120	***428TH AVE SE CROSSIN***	***J42 / 12***	***117***
CHAPLINS NORTH BEND EPA ID:: WAD988493862	***106 MAIN AVE N***	***P61 / 12***	***148***
NORTH BEND STP EPA ID:: WAR000000166	***400 NORTH BEND BLVD***	***114 / 12***	***214***
WA DOT CAMP MASON US EPA ID:: WAD988467767	***SR I90 MP 42.29***	***AP170 / 12***	***280***
KING CNTY DOT MOUNT EPA ID:: WAH000033348	43600 MOUNT SI RD	AT182 / 13	312
NORTH BEND CITY EPA ID:: WAH000022826	***1155 E NORTH BEND WA***	***207 / 18***	***355***
APPLIED PROFESSIONAL EPA ID:: WAH000051652	43530 SE NORTH BEND	BD233 / 18	385
CHAMPION INTERNATION EPA ID:: WA0000928291	***200 FT S OF MIDDLE F***	***BT309 / 19***	***456***
ESTATE OF DANIEL H C EPA ID:: WAR000008474	***45120 SE NORTH BEND***	***BV318 / 19***	***468***
SNOQUALMIE VALLEY SC EPA ID:: WAD988513859	***46837 SE MIDDLE FORK***	***323 / 20***	***476***
MATSON LLC DIV OF CE EPA ID:: WAH000044444	45620 SE NORTH BEND	BX333 / 19	508
TANNER ELECTRIC COOP EPA ID:: WAD010206597	***45710 SE NORTH BEND***	***CA344 / 19***	***522***

EXECUTIVE SUMMARY

SSTS: Section 7 Tracking Systems

A review of the SSTS list, as provided by EDR, and dated 05/01/2019 has revealed that there are 4 SSTS sites within the requested target property.

Site	Address	Map ID / Focus Map(s)	Page
MATSON, LLC Registration Number:: 008119-WA-001	45620 SE N BND WAY	BX330 / 19	486
E. M. MATSON JR CO., Registration Number:: 008119WA 001	45620 S.E. N BEND WA	BX331 / 19	493
E.M. MATSON, JR. CO. Registration Number:: 008119WA 001 Registration Number:: 008119WA001	45620 S.E. N BEND WA	BX332 / 19	494
MATSON, LLC Registration Number:: 008119-WA-001 Registration Number:: 008119WA001	45620 S.E. N BEND WA	BX334 / 19	510

ICIS: Integrated Compliance Information System

A review of the ICIS list, as provided by EDR, and dated 11/18/2016 has revealed that there is 1 ICIS site within the requested target property.

Site	Address	Map ID / Focus Map(s)	Page
MATSON, LLC FRS ID:: 110015737862	***45620 SE N BEND WAY***	***BX329 / 19***	***484***

FTTS: FIFRA/ TSCA Tracking System - FIFRA (Federal Insecticide, Fungicide, & Rodenticide Act)/TSCA (Toxic Substances Control Act)

A review of the FTTS list, as provided by EDR, has revealed that there are 5 FTTS sites within the requested target property.

Site	Address	Map ID / Focus Map(s)	Page
NORTH BEND CY OF Database: FTTS INSP, Date of Government Version: 04/09/2009	211 MAIN AV N	K44 / 12	120
SALLAL WATER ASSOC Database: FTTS INSP, Date of Government Version: 04/09/2009	***107 MAIN AVE N***	***P57 / 12***	***140***
EM MATSON JR CO INC Database: FTTS INSP, Date of Government Version: 04/09/2009	***45620 SE NORTH BEND***	***BX328 / 19***	***481***
TANNER ELECTRIC COOP Database: FTTS, Date of Government Version: 04/09/2009 Docket Number:: 1088-08-28-2615 Close Date:: / /	45710 SE N BEND HWY	CA341 / 19	521
TANNER ELECTRIC COOP Database: FTTS INSP, Date of Government Version: 04/09/2009	45710 SE NORTH BEND	CA345 / 19	525

EXECUTIVE SUMMARY

HIST FTTS: FIFRA/TSCA Tracking System Administrative Case Listing

A review of the HIST FTTS list, as provided by EDR, has revealed that there are 5 HIST FTTS sites within the requested target property.

Site	Address	Map ID / Focus Map(s)	Page
NORTH BEND CY OF	211 MAIN AV N	K45 / 12	120
Database: HIST FTTS INSP, Date of Government Version: 10/19/2006			
SALLAL WATER ASSOC	***107 MAIN AVE N***	***P57 / 12***	***140***
Database: HIST FTTS INSP, Date of Government Version: 10/19/2006			
EM MATSON JR CO INC	***45620 SE NORTH BEND***	***BX328 / 19***	***481***
Database: HIST FTTS INSP, Date of Government Version: 10/19/2006			
TANNER ELECTRIC COOP	45710 SE NORTH BEND	CA342 / 19	521
Database: HIST FTTS INSP, Date of Government Version: 10/19/2006			
TANNER ELECTRIC COOP	45710 SE N BEND HWY	CA343 / 19	522
Database: HIST FTTS, Date of Government Version: 10/19/2006 Close Date:: / / Docket Number:: 1088-08-28-2615			

US MINES: Mines Master Index File

A review of the US MINES list, as provided by EDR, has revealed that there are 2 US MINES sites within the requested target property.

Site	Address	Map ID / Focus Map(s)	Page
3 LAKES QUARRY	43909 SE TANNER RD	BJ264 / 18	414
Database: MINES VIOLATIONS, Date of Government Version: 12/03/2019			
FURY SITE WORKS INC		BS301 / 19	452
Database: US MINES, Date of Government Version: 11/06/2019 Mine ID:: 4503732			

ABANDONED MINES: Abandoned Mines

A review of the ABANDONED MINES list, as provided by EDR, and dated 12/09/2019 has revealed that there are 2 ABANDONED MINES sites within the requested target property.

Site	Address	Map ID / Focus Map(s)	Page
3 LAKES QUARRY	43909 SE TANNER RD	BJ263 / 18	414
TANNER FALLS	45100 NE 140TH SE	BS302 / 19	453

FINDS: Facility Index System/Facility Registry System

A review of the FINDS list, as provided by EDR, and dated 11/22/2019 has revealed that there are 86 FINDS sites within the requested target property.

Site	Address	Map ID / Focus Map(s)	Page
KING CNTY NORTH FORK Registry ID:: 110008227846	***T24N R83 S34***	***B5 / 8***	***77***
NORTH BEND STP	***400 BENDIGO BLVD N***	***C12 / 12***	***84***

Registry ID:: 110006684882			
ULID NO.6 PUMP STATI Registry ID:: 110040626356	***356 BENDIGO BLVD N***	***D17 / 12***	***89***
PARK AND RIDE & STRE Registry ID:: 110043825509	NORTH BEND WAY SYDNE	21 / 12	98
NORTH BEND COMMUNITY Registry ID:: 110015539522	***126 E 4TH***	***E24 / 12***	***101***
OLYMPUS JOB 91 3593 Registry ID:: 110008223617	***S SIDE 101ST ST 1 BL***	***H33 / 12***	***106***
BRYANS ONE STOP Registry ID:: 110015417912	***302 W NORTH BEND WAY***	***I38 / 12***	***109***
KING CNTY DOT 428TH Registry ID:: 110017939506	***ON 428TH AVE SE CROS***	***J43 / 12***	***119***
WA DOT BRG 202/066 Registry ID:: 110035443179	***MP 29.50-29.59***	***J47 / 12***	***128***
LOVELAND CHEVROLET Registry ID:: 110015403017	106 MAIN ST	P58 / 12	141
TELEPHONE UTILITIES Registry ID:: 110015509154	131 2ND ST E	M59 / 12	141
CHAPLINS NORTH BEND Registry ID:: 110005366460	***106 MAIN AVE N***	***P61 / 12***	***148***
WA DNR NORTH BEND Registry ID:: 110015492947	205 BALLARET	62 / 12	153
CENTURYTEL NORTH BEN Registry ID:: 110015493820	***131 2ND AVE E***	***M63 / 12***	***154***
FLOYDS COMPLETE SERV Registry ID:: 110015512266	106 E NORTH BEND WAY	Q65 / 12	158
RESIDENCE GREW Registry ID:: 110015404604	***349 E 3RD ST***	***S70 / 12***	***160***
VIRGINIA MASON MED C Registry ID:: 110015416717	248 MAIN AVE S	V84 / 12	173
J.O. BORGEN PLAZA Registry ID:: 110054937404	***248 BENDIGO BLVD S***	***W87 / 12***	***174***
NORTH BEND TEXACO Registry ID:: 110015411543	225 E NORTH BEND WAY	X96 / 12	190
BUSY BEE STATION & C Registry ID:: 110015473281	***352 E NORTH BEND WAY***	***Y99 / 12***	***191***
DINGFORD CREEK TRAIL Registry ID:: 110060673739	***NEAR DINGFORD CREEK***	***Y100 / 12***	***195***
KING CNTY DEEP CREEK Registry ID:: 110008227258	***FURY LAKE RD 7.5 MI***	***Z103 / 12***	***202***
RIVER GLEN Registry ID:: 110064389638	814 NE 3RD STREET	AA106 / 13	203
UNOCAL SERVICE STN 2 Registry ID:: 110015421881	***330 & 354 E NORTH BE***	***Y107 / 12***	***204***
NORTH BEND DRY CLEAN	400 E NORTH BEND WAY	AC112 / 12	213

Registry ID:: 110040317485			
QFC SHOPPING CENTER Registry ID:: 110015388999	470 E NORTH BEND WAY	AH125 / 12	236
NORTH BEND Registry ID:: 110015527553	***215 E PARK***	***AE127 / 12***	***238***
RANGER STATION COTTA Registry ID:: 110066841868	***SEC 424TH AVE SE & S***	***131 / 13***	***240***
NORTH BEND 76 Registry ID:: 110015551678	***520 E NORTH BEND WAY***	***AH141 / 12***	***246***
PHOENIX PLAZA Registry ID:: 110070229416	530 E NORTH BEND WAY	AJ146 / 12	257
ORCHARD PLACE APARTM Registry ID:: 110070237111	240 SE ORCHARD DR	AK153 / 12	260
NORTH BEND GARDINER Registry ID:: 110036136730	***400 S FORK AVE SW***	***AL154 / 12***	***260***
NINTENDO DISTRIBUTIO Registry ID:: 110056480384	401 S FORK AVE SW	AL156 / 12	262
SI VIEW PARK AND POO Registry ID:: 110015439140	***400 SE ORCHARD DR***	***157 / 12***	***262***
GEORGE G WYRSCH Registry ID:: 110015525528	742 SW MT SI BLVD	AM159 / 12	265
G & S SERVICES Registry ID:: 110015471719	745 SW MT SI BLVD	AN165 / 12	277
SCHUCKS AUTO SUPPLY Registry ID:: 110039225415	400 SW MOUNT SI BLVD	AO168 / 12	279
WA DOT CAMP MASON US Registry ID:: 110006138928	***SR I90 MP 42.29***	***AP169 / 12***	***279***
FIRE STATION 87 Registry ID:: 110046591540	***500 MALONEY GROVE AV***	***AQ171 / 12***	***283***
MICHAELS FINE DRY CL Registry ID:: 110040759186	458 SW MT SI BLVD	AR175 / 12	285
SI VIEW ESTATES 28 L Registry ID:: 110055371119	***1045 MALONEY GROVE A***	***AQ176 / 12***	***285***
NORTH BEND AUTO PART Registry ID:: 110005397070	***1120 E NORTH BEND WA***	***AS179 / 13***	***287***
KING CNTY DOT MOUNT Registry ID:: 110037223000	***43600 MOUNT SI RD***	***AT181 / 13***	***307***
FRANK PADAVICH Registry ID:: 110015483154	1130 E NORTH BEND WA	AS186 / 13	320
SAFEWAY FUEL 1528 Registry ID:: 110015395204	721 SW MT SI BLVD	AU191 / 12	322
SAFEWAY STORE 1528 Registry ID:: 110058229670	***460 SW MT SI BLVD***	***AV195 / 12***	***330***
NORTH BEND CITY Registry ID:: 110070226846 Registry ID:: 110064679879	***1155 E NORTH BEND WA***	***207 / 18***	***355***
VECTOR CONSTRUCTION	12540 412TH AVE SE	AX209 / 17	365

Registry ID:: 110043882064			
MALONEY GROVE 9 LOT Registry ID:: 110055371146	701 MALONEY GROVE AV	AY212 / 17	368
SMITTYS INC Registry ID:: 110040127519	1410 E NORTH BEND WA	AZ214 / 18	369
42404 SE NORTH BEND Registry ID:: 110020781607 Registry ID:: 110015493036	42404 SE NORTH BEND	AZ216 / 18	370
SNOQUALMIE VALLEY AP Registry ID:: 110056478565	42700 SE NORTH BEND	AZ219 / 18	373
MALONEY GROVE 13 Registry ID:: 110064653888	***710 MALONEY GROVE AV***	***BA221 / 17***	***375***
ROWLEY ENTERPRISES M Registry ID:: 110015572904	43321 MT SI RD SE	BB224 / 18	378
GRANITE LAKES QUARRY Registry ID:: 110013672374	MIDDLE FORK RD & GRA	227 / 18	379
NEAR 11.7 MILE OF E Registry ID:: 110060678510	***NEAR 11.7 MILE OF E***	***228 / 17***	***380***
CEDAR FALLS DEVELOPM Registry ID:: 110054911333	***INTER OF 424TH AVE S***	***BC229 / 17***	***383***
LEVEL 3 COMMUNICATIO Registry ID:: 110022935127	***43411 SE NORTH BEND***	***231 / 18***	***384***
APPLIED PROFESSIONAL Registry ID:: 110069632712	***43530 SE NORTH BEND***	***BD235 / 18***	***389***
NORTH BEND COTTAGES Registry ID:: 110067183559	***UNSPECIFIED***	***BE238 / 18***	***391***
CEDAR RIVER PARTNERS Registry ID:: 110070554524	***44124 SE NORTH BEND***	***243 / 18***	***396***
PSE RATTLESNAKE MT M Registry ID:: 110015464013	***1441 389TH AVE SE***	***BG248 / 18***	***402***
AT&T WA0330 RTGWAQ35 Registry ID:: 110015490182	***RATTLESNAKE LEDGE RR***	***BG249 / 18***	***402***
AT&T NORTHBEND WA524 Registry ID:: 110015471158	***53000 SE FROUSE RIDG***	***BG250 / 18***	***403***
SUN RISE VIEW Registry ID:: 110070501604	***42621 SE 134TH PL***	***BI257 / 18***	***406***
PUGET SOUND POWER & Registry ID:: 110015437598	44429 SE TANNER RD	BL276 / 18	426
MINERS RIDGE 24 LOT Registry ID:: 110059660228	***13607 461ST AVE SE***	***BM282 / 19***	***434***
TANNER FALLS RECLAMA Registry ID:: 110058230347	***SE 140TH ST WESTERLY***	***BO285 / 19***	***437***
MAS RESOURCES INC JO Registry ID:: 110015565681	***TANNER RD***	***BP291 / 19***	***445***
WA DOT NORTH BEND Registry ID:: 110015501900	***45000 SE 140TH ST***	***BQ294 / 19***	***447***
AT&T WIRELESS TANNER	***16550 487TH AVE SE***	***296 / 18***	***449***

Registry ID:: 110022930300			
TANNERWOOD Registry ID:: 110040626793	***SE 140***	***BR298 / 19***	***451***
CEDAR LANDING PHASES Registry ID:: 110070080669	***UNSPECIFIED***	***300 / 18***	***452***
MC ANDERSON TRUCKING Registry ID:: 110015521577	44711 SE NORTHBEND W	BT306 / 19	455
CHAMPION INTERNATION Registry ID:: 110008214495	***200 FT S OF MIDDLE F***	***BT309 / 19***	***456***
IRON HORSE PARK Registry ID:: 110015516743	***I90 EXIT 32***	***BU313 / 18***	***461***
ESTATE OF DANIEL H C Registry ID:: 110005404400	***45120 SE NORTH BEND***	***BV318 / 19***	***468***
I90 CORPORATE PARK Registry ID:: 110036139862	***46501 & 46511 SE NOR***	***322 / 20***	***475***
SNOQUALMIE VALLEY SC Registry ID:: 110005380792	***46837 SE MIDDLE FORK***	***323 / 20***	***476***
CASCADE GOLF COURSE Registry ID:: 110015526661	14303 436 AVE SE	BW325 / 18	479
MATSON, LLC Registry ID:: 110015737862	***45620 SE N BEND WAY***	***BX329 / 19***	***484***
NOR WEST MOBILE HOME Registry ID:: 110013064708	***45810 SE NORTH BEND***	***BY335 / 19***	***517***
TANNER ELECTRIC COOP Registry ID:: 110000827767	***45710 SE NORTH BEND***	***CA344 / 19***	***522***
PETROCARD INC NORTH Registry ID:: 110056453314	14220 468TH PL SE	CB348 / 20	526
CASCADE DIESEL TRUCK Registry ID:: 110056464339	45830 SE NORTH BEND	CC350 / 19	527
I90 NORTH BEND CORPO Registry ID:: 110054615617	***SE NORTH BEND WAY***	***CD353 / 20***	***530***

ECHO: Enforcement & Compliance History Information

A review of the ECHO list, as provided by EDR, and dated 10/06/2019 has revealed that there are 39 ECHO sites within the requested target property.

Site	Address	Map ID / Focus Map(s)	Page
KING CNTY NORTH FORK Registry ID: 110008227846	***T24N R83 S34***	***B5 / 8***	***77***
NORTH BEND STP Registry ID: 110006684882	***400 BENDIGO BLVD N***	***C12 / 12***	***84***
ULID NO.6 PUMP STATI Registry ID: 110040626356	***356 BENDIGO BLVD N***	***D17 / 12***	***89***
OLYMPUS JOB 91 3593 Registry ID: 110008223617	***S SIDE 101ST ST 1 BL***	***H33 / 12***	***106***
KING CNTY DOT 428TH	***ON 428TH AVE SE CROS***	***J43 / 12***	***119***

Registry ID: 110017939506			
WA DOT BRG 202/066 Registry ID: 110035443179	***MP 29.50-29.59***	***J47 / 12***	***128***
CHAPLINS NORTH BEND Registry ID: 110005366460	***106 MAIN AVE N***	***P61 / 12***	***148***
J.O. BORGEN PLAZA Registry ID: 110054937404	***248 BENDIGO BLVD S***	***W87 / 12***	***174***
KING CNTY DEEP CREEK Registry ID: 110008227258	***FURY LAKE RD 7.5 MI***	***Z103 / 12***	***202***
RIVER GLEN Registry ID: 110064389638	814 NE 3RD STREET	AA104 / 13	203
RANGER STATION COTTA Registry ID: 110066841868	***SEC 424TH AVE SE & S***	***131 / 13***	***240***
PHOENIX PLAZA Registry ID: 110070229416	530 E NORTH BEND WAY	AJ147 / 12	257
ORCHARD PLACE APARTM Registry ID: 110070237111	240 SE ORCHARD DR	AK152 / 12	260
SI VIEW PARK AND POO Registry ID: 110015439140	***400 SE ORCHARD DR***	***157 / 12***	***262***
WA DOT CAMP MASON US Registry ID: 110006138928	***SR I90 MP 42.29***	***AP169 / 12***	***279***
FIRE STATION 87 Registry ID: 110046591540	***500 MALONEY GROVE AV***	***AQ171 / 12***	***283***
SI VIEW ESTATES 28 L Registry ID: 110055371119	***1045 MALONEY GROVE A***	***AQ176 / 12***	***285***
NORTH BEND AUTO PART Registry ID: 110005397070	***1120 E NORTH BEND WA***	***AS179 / 13***	***287***
KING CNTY DOT MOUNT Registry ID: 110037223000	***43600 MOUNT SI RD***	***AT181 / 13***	***307***
SAFEWAY STORE 1528 Registry ID: 110058229670	***460 SW MT SI BLVD***	***AV195 / 12***	***330***
NORTH BEND CITY Registry ID: 110070226846 Registry ID: 110064679879	***1155 E NORTH BEND WA***	***207 / 18***	***355***
MALONEY GROVE 9 LOT Registry ID: 110055371146	701 MALONEY GROVE AV	AY210 / 17	366
MALONEY GROVE 13 Registry ID: 110064653888	***710 MALONEY GROVE AV***	***BA221 / 17***	***375***
CEDAR FALLS DEVELOPM Registry ID: 110054911333	***INTER OF 424TH AVE S***	***BC229 / 17***	***383***
APPLIED PROFESSIONAL Registry ID: 110069632712	***43530 SE NORTH BEND***	***BD235 / 18***	***389***
NORTH BEND COTTAGES Registry ID: 110067183559	***UNSPECIFIED***	***BE238 / 18***	***391***
CEDAR RIVER PARTNERS Registry ID: 110070554524	***44124 SE NORTH BEND***	***243 / 18***	***396***
SUN RISE VIEW	***42621 SE 134TH PL***	***BI257 / 18***	***406***

Registry ID: 110070501604			
MINERS RIDGE 24 LOT Registry ID: 110059660228	***13607 461ST AVE SE***	***BM282 / 19***	***434***
TANNER FALLS RECLAMA Registry ID: 110058230347	***SE 140TH ST WESTERLY***	***BO285 / 19***	***437***
TANNERWOOD Registry ID: 110040626793	***SE 140***	***BR298 / 19***	***451***
CEDAR LANDING PHASES Registry ID: 110070080669	***UNSPECIFIED***	***300 / 18***	***452***
CHAMPION INTERNATION Registry ID: 110008214495	***200 FT S OF MIDDLE F***	***BT309 / 19***	***456***
ESTATE OF DANIEL H C Registry ID: 110005404400	***45120 SE NORTH BEND***	***BV318 / 19***	***468***
SNOQUALMIE VALLEY SC Registry ID: 110005380792	***46837 SE MIDDLE FORK***	***323 / 20***	***476***
MATSON, LLC Registry ID: 110015737862	***45620 SE N BEND WAY***	***BX329 / 19***	***484***
NOR WEST MOBILE HOME Registry ID: 110013064708	***45810 SE NORTH BEND***	***BY335 / 19***	***517***
TANNER ELECTRIC COOP Registry ID: 110000827767	***45710 SE NORTH BEND***	***CA344 / 19***	***522***
I90 NORTH BEND CORPO Registry ID: 110054615617	***SE NORTH BEND WAY***	***CD353 / 20***	***530***

WA ASBESTOS: ASBESTOS

A review of the WA ASBESTOS list, as provided by EDR, and dated 12/05/2019 has revealed that there are 29 WA ASBESTOS sites within the requested target property.

Site	Address	Map ID / Focus Map(s)	Page
Not reported	9027 428TH AVENUE SE	7 / 8	78
Not reported	710 MALONEY GROVEW 1	19 / 13	90
Not reported	336 BENDIGO BLVD N	20 / 12	93
Not reported	709 NE 6TH ST	22 / 13	99
Not reported	212 W SECOND ST THRO	35 / 12	107
Not reported	128 BENDIGO BLVD NOR	L46 / 12	121
Not reported	142 MAIN AVE N	M54 / 12	133
Not reported	111 MAIN AVE N.	P56 / 12	138
Not reported	235 EAST 3RD STREET	60 / 12	141
Not reported	216 E PARK NORTH	AE115 / 12	219
Not reported	228 E PARK AVE NORTH	AE118 / 12	222
Not reported	411 MAIN AVE. SOUTH	AF120 / 12	224
Not reported	316 CEDAR AVE S	121 / 12	229
Not reported	530-570 E. NORTH BEN	AJ145 / 12	255
Not reported	902 SE NORTH BEND WA	163 / 12	269
Not reported	910 MALONEY GROVE AV	AQ180 / 12	305
Not reported	448 SE MAPLE DRIVE E	AW205 / 17	345
Not reported	448 MAPLE DRIVE ALL	AW206 / 17	354
MALONEY GROVE 9 LOT	***701 MALONEY GROVE AV***	***AY211 / 17***	***366***
MALONEY GROVE 13	***710 MALONEY GROVE AV***	***BA220 / 17***	***373***
Not reported	13306 427TH AVE SE	241 / 18	392

EXECUTIVE SUMMARY

Site	Address	Map ID / Focus Map(s)	Page
Not reported	13315 433RD CT SE KI	BF245 / 18	397
Not reported	42621 134TH PL	BI258 / 18	407
Not reported	13513 434TH AVE SE,	262 / 18	410
CEDAR RIVER PARTNERS	***44124 SE NORTH BEND***	***265 / 18***	***417***
Not reported	43030 SE 137TH PL TH	BN283 / 18	435
Not reported	13803 424TH AVE SE C	286 / 17	437
Not reported	45312 SE 140TH STREE	311 / 19	458
Not reported	44572 SE 144TH STREE	352 / 19	528

WA Financial Assurance: Financial Assurance Information Listing

A review of the WA Financial Assurance list, as provided by EDR, has revealed that there are 5 WA Financial Assurance sites within the requested target property.

Site	Address	Map ID / Focus Map(s)	Page
NORTH BEND SHELL	***225 E NORTH BEND WAY***	***X95 / 12***	***179***
Database: Financial Assurance 1, Date of Government Version: 11/25/2019 DOE Site ID: 2428			
NORTH BEND 76	520 E NORTH BEND WAY	AH140 / 12	244
Database: Financial Assurance 1, Date of Government Version: 11/25/2019 DOE Site ID: 8108			
MT SI SHELL	742 SW MT SI BLVD	AM160 / 12	265
Database: Financial Assurance 1, Date of Government Version: 11/25/2019 DOE Site ID: 97659			
MT SI CHEVRON	***745 SW MT SI BLVD***	***AN164 / 12***	***273***
Database: Financial Assurance 1, Date of Government Version: 11/25/2019 DOE Site ID: 97603			
SAFEWAY FUEL 1528	715 SW MT SI BLVD	AU199 / 17	342
Database: Financial Assurance 1, Date of Government Version: 11/25/2019 DOE Site ID: 476303			

CA HAZNET: Facility and Manifest Data

A review of the CA HAZNET list, as provided by EDR, and dated 12/31/2017 has revealed that there is 1 CA HAZNET site within the requested target property.

Site	Address	Map ID / Focus Map(s)	Page
NORTH BEND ELEMENTAR GEPAID: WAC980827040	400 E 3RD ST	S73 / 12	162

WA MANIFEST: Hazardous Waste Manifest Data

A review of the WA MANIFEST list, as provided by EDR, and dated 03/29/2019 has revealed that there are 8 WA MANIFEST sites within the requested target property.

Site	Address	Map ID / Focus Map(s)	Page
WA DOT BRG 202/066	***MP 29.50-29.59***	***L48 / 12***	***128***

Facility Site ID Number: 4130071 Gen Status CD: SQG EPA ID: WAH000031408			
NORTH BEND AUTO PART Facility Site ID Number: 25439352 Gen Status CD: SQG EPA ID: WAH000010827	***1120 E NORTH BEND WA***	***AS179 / 13***	***287***
KING CNTY DOT MOUNT Facility Site ID Number: 7159756 Gen Status CD: LQG Gen Status CD: XQG EPA ID: WAH000033348	***43600 MOUNT SI RD***	***AT181 / 13***	***307***
SAFEWAY STORE 1528 Facility Site ID Number: 3485 Gen Status CD: SQG EPA ID: WAH000044838	***460 SW MT SI BLVD***	***AV194 / 12***	***323***
NORTH BEND CITY Facility Site ID Number: 5666768 Gen Status CD: SQG EPA ID: WAH000022826	***1155 E NORTH BEND WA***	***207 / 18***	***355***
APPLIED PROFESSIONAL Facility Site ID Number: 15772 Gen Status CD: XQG EPA ID: WAH000051652	43530 SE NORTH BEND	BD234 / 18	386
ESTATE OF DANIEL H C Facility Site ID Number: 11385314 Gen Status CD: LQG EPA ID: WAR000008474	45120 SE NORTH BEND	BV316 / 19	465
EM MATSON JR CO INC Facility Site ID Number: 798308 Gen Status CD: LQG EPA ID: WAH000044444	***45620 SE NORTH BEND***	***BX328 / 19***	***481***

WA NPDES: Water Quality Permit System Data

A review of the WA NPDES list, as provided by EDR, and dated 10/15/2019 has revealed that there are 14 WA NPDES sites within the requested target property.

Site	Address	Map ID / Focus Map(s)	Page
SHAKE MILL LEFT BANK Permit ID: WAR307879	***8716 428TH AVE SE***	***B3 / 8***	***74***
NORTH BEND WASTEWATE Permit ID: WAR306843	***400 BENDIGO BLVD N***	***C13 / 12***	***85***
NORTH BEND STP Permit ID: WA0029351 Facility Status: Active	***400 NORTH BEND BLVD***	***114 / 12***	***214***
PHOENIX PLAZA Permit ID: WAR306309	***530 E NORTH BEND WAY***	***AJ144 / 12***	***254***
RANGER STATION COTTA	***SEC 424TH AVE SE & S***	***148 / 12***	***257***

Permit ID: WAR303471			
ORCHARD PLACE APARTM Permit ID: WAR306494	***240 SE ORCHARD DR***	***AK151 / 12***	***259***
MT SI BRIDGE 2550A Permit ID: WAG994404		***204 / 18***	***344***
NORTH BEND CITY Permit ID: WAR306273	***1155 E NORTH BEND WA***	***207 / 18***	***355***
I-90 NORTH BEND CORP Permit ID: WAR012243 Facility Status: Active	468TH AVE SE BW SE 1	232 / 19	384
CEDAR FALLS SOUTH Permit ID: WAR305260	***13303 427TH AVE SE***	***240 / 18***	***392***
SUN RISE VIEW Permit ID: WAR307403	***42621 SE 134TH PL***	***BI259 / 18***	***409***
CEDAR RIVER PARTNERS Permit ID: WAR307958	***44124 SE NORTH BEND***	***265 / 18***	***417***
RIVER RUN Permit ID: WAR306832	***43600 SE 136TH STREE***	***BK268 / 18***	***422***
TANNER FALLS RECLAMA Permit ID: WAR301698 Facility Status: Active	***SE 140TH ST WEST OF***	***292 / 19***	***446***

WA UIC: Underground Injection Wells Listing

A review of the WA UIC list, as provided by EDR, and dated 10/15/2019 has revealed that there are 27 WA UIC sites within the requested target property.

Site	Address	Map ID / Focus Map(s)	Page
PLAT OF RIVER GLEN Well Status: Active	PICKETT AVE,	N52 / 13	132
PLAT OF RIVER GLEN Well Status: Active	PICKETT AVE,	80 / 13	169
PLAT OF RIVER GLEN Well Status: Active	PICKETT AVE,	AD113 / 13	213
PLAT OF RIVER GLEN Well Status: Active	PICKETT AVE,	AD119 / 13	224
CITY OF NORTH BEND N Well Status: Active	NE 3RD ST	AI129 / 13	239
NORTH BEND GASOLINE, Well Status: Active	520 E N BEND WAY	AH135 / 12	242
MT SI VISTA (I 1) (D Well Status: Active	13315 433RD CT SE	BF244 / 18	397
MT SI VISTA (I 1) (D Well Status: Active	13315 433RD CT SE	BF246 / 18	401
KING COUNTY DEPT OF Well Status: Active	4430 337 PL SE	252 / 18	404
CHINOOK LUMBER	436TH AVE SE @ CEDAR	BH253 / 18	405

Well Status: Active			
CHINOOK LUMBER Well Status: Active	436TH AVE SE @ CEDAR	BH254 / 18	405
CHINOOK LUMBER Well Status: Active	436TH AVE SE @ CEDAR	BH255 / 18	405
CHINOOK LUMBER Well Status: Active	436TH AVE SE @ CEDAR	BH256 / 18	406
MT SI VISTA (I 2) (D Well Status: Active	13500 434RD AVE SE	260 / 18	409
MT SI VISTA (I 3) (D Well Status: Active	13532 433RD PLACE SE	266 / 18	421
RIVER RUN Well Status: Active	43600 SE 136TH STREE	BK269 / 18	423
RIVER RUN Well Status: Active	43600 SE 136TH STREE	BK270 / 18	423
RIVER RUN Well Status: Active	43600 SE 136TH STREE	BK271 / 18	424
RIVER RUN Well Status: Active	43600 SE 136TH STREE	BK272 / 18	424
RIVER RUN Well Status: Active Well Status: Proposed	43600 SE 136TH STREE	BK273 / 18	425
RIVER RUN Well Status: Active	43600 SE 136TH STREE	BK274 / 18	425
KING COUNTY SHORT PL Well Status: Active	44139 SE 136TH ST	303 / 18	453
CEDAR VILLAGE DIVISI Well Status: Active	14219 443RED PLACE S	324 / 18	479
CEDAR VILLAGE 4 (D90 Well Status: Active	43910 SE 143RD STREE	BZ338 / 18	519
KING CNTY SHORT PLAT Well Status: Active	43610 SE 143RD PLACE	339 / 18	519
CEDAR VILLAGE 4 (D90 Well Status: Active	43911 SE 143RD STREE	BZ346 / 18	525
KING CNTY SHORT PLAT Well Status: Active	43930 SE 144TH LANE	355 / 18	531

MINES MRDS: Mineral Resources Data System

A review of the MINES MRDS list, as provided by EDR, and dated 04/06/2018 has revealed that there are 6 MINES MRDS sites within the requested target property.

Site	Address	Map ID / Focus Map(s)	Page
SCHLOCK PIT		8 / 8	81
ANNIE		9 / 9	82
CAMP BROWN QUARRY		G30 / 12	104
MAINLINE 100 PIT		F31 / 12	105
NORTH BEND PIT - DIV		158 / 12	264
DAVID PIT		BP288 / 19	443

EXECUTIVE SUMMARY

EDR HIGH RISK HISTORICAL RECORDS

EDR Exclusive Records

EDR Hist Auto: EDR Exclusive Historical Auto Stations

A review of the EDR Hist Auto list, as provided by EDR, has revealed that there are 20 EDR Hist Auto sites within the requested target property.

Site	Address	Map ID / Focus Map(s)	Page
NORTH BEND TESORO	302 BENDIGO BLVD N	F29 / 12	104
G & S SERVICES INC	225 BENDIGO BLVD N	G34 / 12	107
MOFFAT DISTRIBUTING	107 SIDNEY ST N	I36 / 12	109
NORTH BEND CHEVRON	201 W NORTH BEND WAY	O55 / 12	138
CLARKE FLOYD M	FIRST AVE E & MAIN	Q66 / 12	159
ARCO SELF SERVICE	201 N BEND BLVD N	R67 / 12	159
CLARKE FLOYD M	104 1ST AVE	Q68 / 12	159
G & S SERVICES INC	225 N BEND BLVD N	R77 / 12	168
WALLACE WARREN A	FIRST & BALLARD	79 / 12	169
WYRSCH GEORGE A JR	221 1ST AVE E	X89 / 12	176
WYRSCH GEORGE G	225 1ST AVE E	X90 / 12	176
WYRSCH GEORGE G	225 EAST NORTH BEND	X94 / 12	178
NORTH BEND CHEVRON	302 N BEND BLVD N	W97 / 12	191
GRINA DONALD D	417 1ST AVE E	AC117 / 12	222
STANDARD SERVICES &	520 E NORTH BAND WAY	AH136 / 12	242
MOUNT SI TEXACO	742 SW MT SI BLVD	AM162 / 12	269
G & S SERVICES INC	745 SW MT SI BLVD	AN166 / 12	278
TRANSMISSIONS PLUS I	1130 E NORTH BEND WA	AS185 / 13	319
NORTH BEND 76	721 SW MT SI BLVD	AU190 / 12	321
RONS AUTO SERVICE	42620 SE NORTH BEND	AZ217 / 18	370

EDR Hist Cleaner: EDR Exclusive Historical Cleaners

A review of the EDR Hist Cleaner list, as provided by EDR, has revealed that there are 4 EDR Hist Cleaner sites within the requested target property.

Site	Address	Map ID / Focus Map(s)	Page
FALLS LAUNDRY INC	125 E NORTH BEND WAY	U78 / 12	168
NORTH BEND CLEANERS	400 E NORTH BEND WAY	AC111 / 12	213
MOUNTSIDE DRY CLEANE	412 MAIN AVE S	AF128 / 12	238
ANDRES DRYCLEANER	458 SW MT SI BLVD	AR173 / 12	284

EDR RECOVERED GOVERNMENT ARCHIVES

Exclusive Recovered Govt. Archives

WA RGA HWS: Recovered Government Archive State Hazardous Waste Facilities List

A review of the WA RGA HWS list, as provided by EDR, has revealed that there are 7 WA RGA HWS sites

within the requested target property.

Site	Address	Map ID / Focus Map(s)	Page
NORTH BEND COMMUNITY Facility ID: 7437936	126 E 4TH	E25 / 12	102
NORTH BEND 76 Facility ID: 4364196	520 E NORTH BEND WAY	AH133 / 12	241
FRANK PADAVICH Facility ID: 37779318	1130 E NORTH BEND WA	AS188 / 13	320
76 STATION Facility ID: 92656149	721 SW MT SI BLVD	AU193 / 12	322
PUGET POWER TANNER M Facility ID: 65553121	44429 SE TANNER RD	BL280 / 18	433
WA DOT NORTHBEND Facility ID: 26445399	45000 SE 140TH ST	BQ295 / 19	449
ENGINEERED COATING S Facility ID: 11385314	45120 SE NORTH BEND	BV317 / 19	468

WA RGA LF: Recovered Government Archive Solid Waste Facilities List

A review of the WA RGA LF list, as provided by EDR, has revealed that there is 1 WA RGA LF site within the requested target property.

Site	Address	Map ID / Focus Map(s)	Page
NORTH BEND WWTP Facility ID: 2290	400 BENDIGO BOULEVAR	C11 / 12	84

WA RGA LUST: Recovered Government Archive Leaking Underground Storage Tank

A review of the WA RGA LUST list, as provided by EDR, has revealed that there are 19 WA RGA LUST sites within the requested target property.

Site	Address	Map ID / Focus Map(s)	Page
NORTH BEND COMMUNITY Facility ID: 483423 Facility ID: 483423.0	126 E 4TH	E26 / 12	103
NORTH BEND COMMUNITY Facility ID: 483423 Facility ID: 483423.0	126 E 4TH	E27 / 12	103
BRYANS ONE STOP Facility ID: 8310	302 W NORTH BEND WAY	I37 / 12	109
BRYAN'S ONE STOP Facility ID: 8310	302 W NORTH BEND WAY	I39 / 12	116
NORTH BEND TESORO Facility ID: 8310 Facility ID: 8310.0	302 W NORTH BEND WAY	I40 / 12	117
RESIDENCE E 3RD ST Facility ID: 484471	349 E 3RD ST	S69 / 12	160
VIRGINIA MASON CLINI	248 MAIN AVE S	V85 / 12	173

Facility ID: 490589			
NORTH BEND TEXACO Facility ID: 2428 Facility ID: 2428.0 Facility ID: 82682276	225 E NORTH BEND WAY	X92 / 12	177
NORTH BEND 76 Facility ID: 4364196	520 E NORTH BEND WAY	AH134 / 12	241
FRANK PADAVICH Facility ID: 37779318 Facility ID: 100192 Facility ID: 100192.0	1130 E NORTH BEND WA	AS187 / 13	320
76 STATION Facility ID: 92656149	721 SW MT SI BLVD	AU192 / 12	322
SAFEWAY FUEL 1528 Facility ID: 476303	715 SW MT SI BLVD	AU201 / 17	344
SAFEWAY FUEL #1528 Facility ID: 476303	715 SW MT SI BLVD	AU202 / 17	344
SAFEWAY FUEL CENTER Facility ID: 476303	715 SW MT SI BLVD	AU203 / 17	344
PUGET SOUND POWER Facility ID: 9173	44429 SE TANNER RD	BL275 / 18	426
PUGET POWER TANNER M Facility ID: 65553121	44429 SE TANNER RD	BL277 / 18	426
PUGET SOUND POWER & Facility ID: 5738 Facility ID: 9173 Facility ID: 9173.0	44429 SE TANNER RD	BL278 / 18	426
MC ANDERSON TRUCKING Facility ID: 10533 Facility ID: 10533.0 Facility ID: 2137	44711 SE NORTHBEND W	BT307 / 19	455
MC ANDERSON Facility ID: 10533	44711 SE NORTHBEND	BT308 / 19	456

SURROUNDING SITES: SEARCH RESULTS

Surrounding sites were identified in the following databases.

Page Numbers and Map Identifcations refer to the EDR Area/Corridor Report where detailed data on individual sites can be reviewed.

Sites listed in ***bold italics*** are in multiple databases.

Unmappable (orphan) sites are not considered in the foregoing analysis.

EXECUTIVE SUMMARY

STANDARD ENVIRONMENTAL RECORDS

Federal RCRA generators list

RCRA-VSQG: RCRA - Very Small Quantity Generators (Formerly Conditionally Exempt Small Quantity Generators)

A review of the RCRA-VSQG list, as provided by EDR, and dated 12/16/2019 has revealed that there is 1 RCRA-VSQG site within approximately 0.25 miles of the requested target property.

Site	Address	Direction / Distance	Map ID / Focus Map(s)	Page
GENIE INDUSTRIES NOR EPA ID:: WAH000035177	47020 SE 144TH ST	E 1/8 - 1/4 (0.174 mi.)	CM384 / 20	596

State- and tribal - equivalent CERCLIS

WA CSCSL: Confirmed and Suspected Contaminated Sites List

A review of the WA CSCSL list, as provided by EDR, and dated 10/15/2019 has revealed that there is 1 WA CSCSL site within approximately1 mile of the requested target property.

Site	Address	Direction / Distance	Map ID / Focus Map(s)	Page
SHULTZ DISTRIBUTING Site Status: Awaiting Cleanup Clean Up Siteid: 3277 Clean Up Siteid: 11908 Facility ID: 2449 Facility ID: 51367681 Soil: Suspected Soil: Confirmed Above Cleanup Levels Ground Water: Confirmed Above Cleanup Levels Contaminant Name: Petroleum Products-Unspecified Contaminant Name: Petroleum-Diesel Surface Water: Suspected	***9120 BOALCH AVE SE***	***W 1/2 - 1 (0.738 mi.)***	***398 / 7***	***624***

State and tribal landfill and/or solid waste disposal site lists

WA SWF/LF: Solid Waste Facility Database

A review of the WA SWF/LF list, as provided by EDR, has revealed that there are 2 WA SWF/LF sites within approximately 0.5 miles of the requested target property.

Site	Address	Direction / Distance	Map ID / Focus Map(s)	Page
NORTHFORK ENTERPRISE Database: SWF/LF, Date of Government Version: 12/04/2019 Facility Type: Pile of Inert Waste (exempt) Facility Type: Recycling (non-regulated) Facility ID: 2129	7830 NORTHFORK RD	N 1/4 - 1/2 (0.330 mi.)	391 / 3	618

Facility ID: 2130
Permit Status: Exempt
Permit Status: Permit Not Required

CADMAN INC NORTH BEN	***47320 SE GROUSE RIDG***	***ESE 1/4 - 1/2 (0.487 mi.)***	***397 / 25***	***623***

Database: SWF/LF, Date of Government Version: 12/04/2019
Facility Type: Material Recovery Facility (exempt)
Facility ID: 3499

State and tribal leaking storage tank lists

WA LUST: Leaking Underground Storage Tanks Site List

A review of the WA LUST list, as provided by EDR, has revealed that there are 2 WA LUST sites within approximately 0.5 miles of the requested target property.

Site	Address	Direction / Distance	Map ID / Focus Map(s)	Page
CASCADE AUTOVON COMP	***12727 412TH AVE SE***	***S 0 - 1/8 (0.060 mi.)***	***CF364 / 17***	***542***

Database: LUST, Date of Government Version: 11/11/2019
Release Date: 06/20/1991
LUST Date: 08/09/2018
Facility Status: LUST - NFA
Ground Water: Below Cleanup Levels
Cleanup Site ID: 8879
Soil: Remediated-Below
Facility ID: 36296841

KENS TRUCK STOP	***46630 SE NORTH BEND***	***S 1/8 - 1/4 (0.132 mi.)***	***CK377 / 25***	***583***

Database: LUST, Date of Government Version: 11/11/2019
Release Date: 01/08/1999
LUST Date: 10/03/2011
Facility Status: LUST - NFA
Cleanup Site ID: 5117
Soil: Confirmed Above Cleanup Levels
Facility ID: 2484

State and tribal registered storage tank lists

WA UST: Underground Storage Tank Database

A review of the WA UST list, as provided by EDR, and dated 11/11/2019 has revealed that there are 6 WA UST sites within approximately 0.25 miles of the requested target property.

Site	Address	Direction / Distance	Map ID / Focus Map(s)	Page
PETROCARD INC	14420 468TH AVE SE	ESE 0 - 1/8 (0.030 mi.)	CE360 / 20	537

Facility ID: 60598662
Tank Status: Operational
Site Id: 101515

CASCADE AUTOVON COMP	***12727 412TH AVE SE***	***S 0 - 1/8 (0.060 mi.)***	***CF364 / 17***	***542***

Facility ID: 36296841

Tank Status: Removed Tank Closure Date: 01/04/2007 Site Id: 97430				
WARRIOR'S QUICK STOP Facility ID: 2698893 Tank Status: Operational Site Id: 394525	14500 468TH AVE SE	SSE 0 - 1/8 (0.067 mi.)	CG366 / 25	547
NORTH BEND B530350/N Facility ID: 32493584 Tank Status: Removed Site Id: 10117	***12805 412TH AVE SE***	***S 0 - 1/8 (0.095 mi.)***	***CI372 / 17***	***574***
HPT TA PROPERTIES TR Facility ID: 2484 Tank Status: Operational Tank Status: Removed Site Id: 2885	46630 SE NORTH BEND	S 1/8 - 1/4 (0.132 mi.)	CK379 / 25	585
HPT TA PROPERTIES TR Facility ID: 3771329 Tank Status: Operational Site Id: 619565	46600 SE NORTH BEND	S 1/8 - 1/4 (0.140 mi.)	CL382 / 25	593

State and tribal voluntary cleanup sites

WA VCP: Voluntary Cleanup Program Sites

A review of the WA VCP list, as provided by EDR, and dated 10/15/2019 has revealed that there is 1 WA VCP site within approximately 0.5 miles of the requested target property.

Site	Address	Direction / Distance	Map ID / Focus Map(s)	Page
CASCADE AUTOVON CO Date NFA: 2018-08-09 VCP: NFA Facility ID: 36296841 Date NFA: 2018-08-09 VCP: NFA Cleanup Siteid: 8879	12727 412TH AVE SE	S 0 - 1/8 (0.060 mi.)	CF365 / 17	547

WA ICR: Independent Cleanup Reports

A review of the WA ICR list, as provided by EDR, and dated 12/01/2002 has revealed that there is 1 WA ICR site within approximately 0.5 miles of the requested target property.

Site	Address	Direction / Distance	Map ID / Focus Map(s)	Page
CASCADE AUTOVON COMP Contaminants Found at Site: 6 Type of Report Ecology Received: I Date Ecology Received Report: 12/02/91 Date Ecology Received Report: 04/20/92 Date Ecology Received Report: 07/08/92	***12727 412TH AVE SE***	***S 0 - 1/8 (0.060 mi.)***	***CF364 / 17***	***542***

EXECUTIVE SUMMARY

Date Ecology Received Report: 10/02/92
Date Ecology Received Report: 01/28/93
**Additional key fields are available in the Map Findings section*
Media Contaminated: GW,S
Media Contaminated: GW
Media Contaminated: S

ADDITIONAL ENVIRONMENTAL RECORDS

Local Lists of Hazardous waste / Contaminated Sites

WA ALLSITES: Facility/Site Identification System Listing

A review of the WA ALLSITES list, as provided by EDR, and dated 10/29/2019 has revealed that there are 29 WA ALLSITES sites within approximately 0.5 miles of the requested target property.

Site	Address	Direction / Distance	Map ID / Focus Map(s)	Page
SMITTYS TOWING AUTO Facility Id: 7313	42998 SE NORTH BEND	0 - 1/8 (0.001 mi.)	356 / 18	531
SYSTEM TRANSPORT DIE Facility Id: 13893	***NWC 468TH AVE SE & S***	***E 0 - 1/8 (0.003 mi.)***	***357 / 20***	***531***
KING CNTY DOT 468TH Facility Id: 605643	***468TH AVE SE CROSSIN***	***N 0 - 1/8 (0.005 mi.)***	***358 / 20***	***532***
NEW SKY LLC Facility Id: 10368	***12700 412TH AVE SE***	***S 0 - 1/8 (0.024 mi.)***	***359 / 17***	***536***
PETROCARD INC Facility Id: 60598662	***14420 468TH AVE SE***	***ESE 0 - 1/8 (0.030 mi.)***	***CE362 / 20***	***540***
CASCADE AUTOVON COMP Facility Id: 36296841	***12727 412TH AVE SE***	***S 0 - 1/8 (0.060 mi.)***	***CF364 / 17***	***542***
KEN ROGERS Facility Id: 2698893 Facility Id: 3479546	***14500 468TH AVE SE***	***SSE 0 - 1/8 (0.067 mi.)***	***CG367 / 25***	***550***
GENIE TEREX STORAGE Facility Id: 15368	***46925 SE MIDDLE FORK***	***E 0 - 1/8 (0.089 mi.)***	***CH368 / 20***	***552***
NORTH BEND CITYRIBAR Facility Id: 2002431	***E RIBARY WAY***	***S 0 - 1/8 (0.094 mi.)***	***370 / 17***	***570***
NORTH BEND B530350/N Facility Id: 56274392 Facility Id: 32493584	***12805 412TH AVE SE***	***S 0 - 1/8 (0.095 mi.)***	***CI372 / 17***	***574***
LOOP VEHICLE MAINTEN Facility Id: 18976		ESE 0 - 1/8 (0.115 mi.)	373 / 20	577
SI VIEW METROPOLITAN Facility Id: 11539	***901 BENDIGO BLVD N***	***N 0 - 1/8 (0.117 mi.)***	***CJ375 / 12***	***579***
TOLLGATE FARM PARK T Facility Id: 31320		N 1/8 - 1/4 (0.128 mi.)	376 / 12	583
TRAVEL CENTERS OF AM	46630 NORTH BEND WAY	S 1/8 - 1/4 (0.132 mi.)	CK378 / 25	584

Facility Id: 2807661				
HPT TA PROPERTIES TR Facility Id: 2484	***46630 SE NORTH BEND***	***S 1/8 - 1/4 (0.132 mi.)***	***CK380 / 25***	***589***
HPT TA PROPERTIES TR Facility Id: 3771329	***46600 SE NORTH BEND***	***S 1/8 - 1/4 (0.140 mi.)***	***CL381 / 25***	***591***
PACIFIC PRIDE STATIO Facility Id: 5327972		S 1/8 - 1/4 (0.153 mi.)	CL383 / 25	595
GENIE INDUSTRIES NOR Facility Id: 98024 Facility Id: 8165	***47020 SE 144TH ST***	***E 1/8 - 1/4 (0.174 mi.)***	***CM385 / 20***	***599***
NURSERY THE AT MT SI Facility Id: 18929	42328 SE 108TH ST	N 1/8 - 1/4 (0.246 mi.)	386 / 12	613
PEARCE INFILTRATION Facility Id: 33789	14744 447TH AVE SE	S 1/4 - 1/2 (0.266 mi.)	387 / 24	614
NORTH BEND DRUM Facility Id: 43786988	***1610 NW 8TH ST***	***W 1/4 - 1/2 (0.270 mi.)***	***388 / 11***	***614***
NORMAN BROOK FARM IN Facility Id: 9870243	***8000 N FORK RD***	***N 1/4 - 1/2 (0.274 mi.)***	***389 / 3***	***616***
MOUNT TENERIFFE TRAI Facility Id: 7667		E 1/4 - 1/2 (0.298 mi.)	390 / 20	617
KING CNTY DOT NORTH Facility Id: 11696	***MIDDLE FORK RD SE***	***E 1/4 - 1/2 (0.389 mi.)***	***392 / 20***	***619***
FURY CONSTRUCTION CO Facility Id: 19283672	***14536 415TH AVE SE***	***WSW 1/4 - 1/2 (0.418 mi.)***	***393 / 22***	***620***
SNOQUALMIE VALLEY AT Facility Id: 22429	1422 BENDIGO BLVD N	N 1/4 - 1/2 (0.426 mi.)	394 / 12	621
ATT MOBILITY MOUNTAI Facility Id: 4054	13323 409TH AVE SE	S 1/4 - 1/2 (0.435 mi.)	395 / 17	622
SNOQUALMIE VALLEY YO Facility Id: 19427	***152 BOALCH AVE NW***	***N 1/4 - 1/2 (0.450 mi.)***	***396 / 12***	***622***
CADMAN INC NORTH BEN Facility Id: 6841	***47320 SE GROUSE RIDG***	***ESE 1/4 - 1/2 (0.487 mi.)***	***397 / 25***	***623***

WA CSCSL NFA: Confirmed & Contaminated Sites - No Further Action

A review of the WA CSCSL NFA list, as provided by EDR, and dated 10/15/2019 has revealed that there are 3 WA CSCSL NFA sites within approximately 0.5 miles of the requested target property.

Site	Address	Direction / Distance	Map ID / Focus Map(s)	Page
SYSTEM TRANSPORT DIE CS Id: 11833 Facility/Site Id: 13893 Soil: Remediated-Below NFA Date: 03/30/2012 Contaminant Name: Petroleum-Diesel	***NWC 468TH AVE SE & S***	***E 0 - 1/8 (0.003 mi.)***	***357 / 20***	***531***
CASCADE AUTOVON COMP CS Id: 8879	***12727 412TH AVE SE***	***S 0 - 1/8 (0.060 mi.)***	***CF364 / 17***	***542***

Facility/Site Id: 36296841
Soil: Remediated-Below
NFA Date: 08/09/2018
Groundwater: Below Cleanup Levels
Contaminant Name: Petroleum-Diesel

HPT TA PROPERTIES TR	***46630 SE NORTH BEND***	***S 1/8 - 1/4 (0.132 mi.)***	***CK380 / 25***	***589***

CS Id: 5117
Facility/Site Id: 2484
Soil: Confirmed Above Cleanup Levels
NFA Date: 10/03/2011
Contaminant Name: Petroleum-Diesel
Contaminant Name: Petroleum-Other

Other Ascertainable Records

RCRA NonGen / NLR: RCRA - Non Generators / No Longer Regulated

A review of the RCRA NonGen / NLR list, as provided by EDR, and dated 12/16/2019 has revealed that there are 3 RCRA NonGen / NLR sites within approximately 0.25 miles of the requested target property.

Site	Address	Direction / Distance	Map ID / Focus Map(s)	Page
KING CNTY DOT 468TH	***468TH AVE SE CROSSIN***	***N 0 - 1/8 (0.005 mi.)***	***358 / 20***	***532***
EPA ID:: WAH000023250				
AT&T CORP 412TH	***12805 412TH AVE SE***	***S 0 - 1/8 (0.095 mi.)***	***CI371 / 17***	***571***
EPA ID:: WAT540012580				
SI VIEW METROPOLITAN	901 BENDIGO BLVD N	N 0 - 1/8 (0.117 mi.)	CJ374 / 12	577
EPA ID:: WAH000051785				

WA MANIFEST: Hazardous Waste Manifest Data

A review of the WA MANIFEST list, as provided by EDR, and dated 03/29/2019 has revealed that there are 3 WA MANIFEST sites within approximately 0.25 miles of the requested target property.

Site	Address	Direction / Distance	Map ID / Focus Map(s)	Page
KING CNTY DOT 468TH	***468TH AVE SE CROSSIN***	***N 0 - 1/8 (0.005 mi.)***	***358 / 20***	***532***
Facility Site ID Number: 605643				
Gen Status CD: XQG				
EPA ID: WAH000023250				
SI VIEW METROPOLITAN	***901 BENDIGO BLVD N***	***N 0 - 1/8 (0.117 mi.)***	***CJ375 / 12***	***579***
Facility Site ID Number: 11539				
Gen Status CD: MQG				
EPA ID: WAH000051785				
GENIE INDUSTRIES NOR	***47020 SE 144TH ST***	***E 1/8 - 1/4 (0.174 mi.)***	***CM385 / 20***	***599***
Facility Site ID Number: 8165				
Gen Status CD: SQG				
EPA ID: WAH000035177				

EXECUTIVE SUMMARY

EDR HIGH RISK HISTORICAL RECORDS

EDR Exclusive Records

EDR Hist Auto: EDR Exclusive Historical Auto Stations

A review of the EDR Hist Auto list, as provided by EDR, has revealed that there are 3 EDR Hist Auto sites within approximately 0.125 miles of the requested target property.

Site	Address	Direction / Distance	Map ID / Focus Map(s)	Page
EDGEWICK VLG TEXACO	14420 468TH AVE SE	ESE 0 - 1/8 (0.030 mi.)	CE361 / 20	539
GRAY CONSTRUCTION &	14513 449TH AVE SE	S 0 - 1/8 (0.032 mi.)	363 / 19	542
DVST INC	46925 SE MIDDLE FORK	E 0 - 1/8 (0.089 mi.)	CH369 / 20	570

MAPPED SITES SUMMARY

Target Property:
CITY OF NORTH BEND WELL HEAD PROTECTION PLAN
NORTH BEND, WA 98045

MAP ID / FOCUS MAP	SITE NAME	ADDRESS	DATABASE ACRONYMS	DIST (ft. & mi.) DIRECTION
A1 / 8	UNKNOWN	8621 436TH PL SE - S	WA SPILLS	TP
A2 / 8	UNKNOWN	8621 436TH PL SE	WA HIST CDL, WA SPILLS	TP
B3 / 8	SHAKE MILL LEFT BANK	8716 428TH AVE SE	WA ALLSITES, WA NPDES	TP
B4 / 8	KING CNTY NORTH FORK	T24N R83 S34	WA ALLSITES, RCRA NonGen / NLR	TP
B5 / 8	KING CNTY NORTH FORK	T24N R83 S34	FINDS, ECHO	TP
6 / 8	PREVIOUS OWNER	43404 SE 92ND ST.	WA SPILLS	TP
7 / 8		9027 428TH AVENUE SE	WA ASBESTOS	TP
8 / 8	SCHLOCK PIT		MINES MRDS	TP
9 / 9	ANNIE		MINES MRDS	TP
C10 / 12		NORTH BEND TREATMENT	WA SPILLS	TP
C11 / 12	NORTH BEND WWTP	400 BENDIGO BOULEVAR	WA RGA LF	TP
C12 / 12	NORTH BEND STP	400 BENDIGO BLVD N	FINDS, ECHO	TP
C13 / 12	NORTH BEND WASTEWATE	400 BENDIGO BLVD N	WA SWF/LF, WA ALLSITES, WA NPDES	TP
14 / 12	NORTH BEND CITY OF	400 NORTHBEND BLVD N	WA UST	TP
15 / 12	NORTH BEND WWTP	400 BENDIGO	WA ALLSITES	TP
16 / 12		106 E 6TH ST	WA SPILLS	TP
D17 / 12	ULID NO.6 PUMP STATI	356 BENDIGO BLVD N	FINDS, ECHO	TP
D18 / 12	ULID NO 6 PUMP STATI	356 BENDIGO BLVD N	WA ALLSITES	TP
19 / 13		710 MALONEY GROVEW 1	WA ASBESTOS	TP
20 / 12		336 BENDIGO BLVD N	WA ASBESTOS	TP
21 / 12	PARK AND RIDE & STRE	NORTH BEND WAY SYDNE	FINDS	TP
22 / 13		709 NE 6TH ST	WA ASBESTOS	TP
E23 / 12	NORTH BEND COMMUNITY	126 E 4TH ST	WA VCP	TP
E24 / 12	NORTH BEND COMMUNITY	126 E 4TH	WA CSCSL, WA ALLSITES, FINDS	TP
E25 / 12	NORTH BEND COMMUNITY	126 E 4TH	WA RGA HWS	TP
E26 / 12	NORTH BEND COMMUNITY	126 E 4TH	WA RGA LUST	TP
E27 / 12	NORTH BEND COMMUNITY	126 E 4TH	WA RGA LUST	TP
E28 / 12	NORTH BEND COMMUNITY	126 E. 4TH	WA ICR	TP
F29 / 12	NORTH BEND TESORO	302 BENDIGO BLVD N	EDR Hist Auto	TP
G30 / 12	CAMP BROWN QUARRY		MINES MRDS	TP
F31 / 12	MAINLINE 100 PIT		MINES MRDS	TP
H32 / 12	OLYMPUS JOB 91 3593	S SIDE 101ST ST 1 BL	WA ALLSITES	TP
H33 / 12	OLYMPUS JOB 91 3593	S SIDE 101ST ST 1 BL	FINDS, ECHO	TP
G34 / 12	G & S SERVICES INC	225 BENDIGO BLVD N	EDR Hist Auto	TP
35 / 12		212 W SECOND ST THRO	WA ASBESTOS	TP
I36 / 12	MOFFAT DISTRIBUTING	107 SIDNEY ST N	EDR Hist Auto	TP
I37 / 12	BRYANS ONE STOP	302 W NORTH BEND WAY	WA RGA LUST	TP
I38 / 12	BRYANS ONE STOP	302 W NORTH BEND WAY	WA HSL, WA CSCSL, WA LUST, WA UST, WA AL...	TP
I39 / 12	BRYAN'S ONE STOP	302 W NORTH BEND WAY	WA RGA LUST	TP

MAPPED SITES SUMMARY

Target Property:
CITY OF NORTH BEND WELL HEAD PROTECTION PLAN
NORTH BEND, WA 98045

MAP ID / FOCUS MAP	SITE NAME	ADDRESS	DATABASE ACRONYMS	DIST (ft. & mi.) DIRECTION
I40 / 12	NORTH BEND TESORO	302 W NORTH BEND WAY	WA RGA LUST	TP
41 / 12	CHEVRON - NORTH BEND	302 NORTH BEND WAY	WA ICR	TP
J42 / 12	KING CNTY DOT 428TH	428TH AVE SE CROSSIN	WA ALLSITES, RCRA NonGen / NLR	TP
J43 / 12	KING CNTY DOT 428TH	ON 428TH AVE SE CROS	FINDS, ECHO	TP
K44 / 12	NORTH BEND CY OF	211 MAIN AV N	FTTS	TP
K45 / 12	NORTH BEND CY OF	211 MAIN AV N	HIST FTTS	TP
L46 / 12		128 BENDIGO BLVD NOR	WA ASBESTOS	TP
J47 / 12	WA DOT BRG 202/066	MP 29.50-29.59	FINDS, ECHO	TP
L48 / 12	WA DOT BRG 202/066	MP 29.50-29.59	WA ALLSITES, WA MANIFEST	TP
M49 / 12	TELEPHONE UTILITIES	131 2ND ST EAST	WA UST	TP
M50 / 12	PACIFIC TELECOM	131 2ND ST. E.	WA ICR	TP
N51 / 13	PLAT OF RIVER GLEN	PICKETT AVE	WA ALLSITES	TP
N52 / 13	PLAT OF RIVER GLEN	PICKETT AVE,	WA UIC	TP
O53 / 12	TOLLGATE FARM PARK	N BEND WAY & BENDIGO	WA ALLSITES	TP
M54 / 12		142 MAIN AVE N	WA ASBESTOS	TP
O55 / 12	NORTH BEND CHEVRON	201 W NORTH BEND WAY	EDR Hist Auto	TP
P56 / 12		111 MAIN AVE N.	WA ASBESTOS	TP
P57 / 12	SALLAL WATER ASSOC	107 MAIN AVE N	FTTS, HIST FTTS	TP
P58 / 12	LOVELAND CHEVROLET	106 MAIN ST	FINDS	TP
M59 / 12	TELEPHONE UTILITIES	131 2ND ST E	FINDS	TP
60 / 12		235 EAST 3RD STREET	WA ASBESTOS	TP
P61 / 12	CHAPLINS NORTH BEND	106 MAIN AVE N	WA UST, WA ALLSITES, RCRA NonGen / NLR, ...	TP
62 / 12	WA DNR NORTH BEND	205 BALLARET	FINDS	TP
M63 / 12	CENTURYTEL NORTH BEN	131 2ND AVE E	WA LUST, WA ALLSITES, WA CSCSL NFA, FIND...	TP
Q64 / 12	FLOYDS COMPLETE SERV	106 E NORTH BEND WAY	WA UST, WA ALLSITES	TP
Q65 / 12	FLOYDS COMPLETE SERV	106 E NORTH BEND WAY	FINDS	TP
Q66 / 12	CLARKE FLOYD M	FIRST AVE E & MAIN	EDR Hist Auto	TP
R67 / 12	ARCO SELF SERVICE	201 N BEND BLVD N	EDR Hist Auto	TP
Q68 / 12	CLARKE FLOYD M	104 1ST AVE	EDR Hist Auto	TP
S69 / 12	RESIDENCE E 3RD ST	349 E 3RD ST	WA RGA LUST	TP
S70 / 12	RESIDENCE GREW	349 E 3RD ST	WA ALLSITES, WA CSCSL NFA, FINDS	TP
S71 / 12	RESIDENCE	349 E. 3RD ST.	WA ICR	TP
S72 / 12	RESIDENCE GREW	349 E 3RD ST	WA VCP	TP
S73 / 12	NORTH BEND ELEMENTAR	400 E 3RD ST	CA HAZNET	TP
T74 / 12	WA DNR NORTH BEND	205 BALLARET	WA UST, WA ALLSITES, WA CSCSL NFA	TP
T75 / 12	DNR NORTH BEND	223 E 2ND ST	WA LUST	TP
T76 / 12	DEPARTMENT OF NATURA	223 E. 2ND ST.	WA ICR	TP
R77 / 12	G & S SERVICES INC	225 N BEND BLVD N	EDR Hist Auto	TP
U78 / 12	FALLS LAUNDRY INC	125 E NORTH BEND WAY	EDR Hist Cleaner	TP

MAPPED SITES SUMMARY

Target Property:
CITY OF NORTH BEND WELL HEAD PROTECTION PLAN
NORTH BEND, WA 98045

MAP ID / FOCUS MAP	SITE NAME	ADDRESS	DATABASE ACRONYMS	DIST (ft. & mi.) DIRECTION
79 / 12	WALLACE WARREN A	FIRST & BALLARD	EDR Hist Auto	TP
80 / 13	PLAT OF RIVER GLEN	PICKETT AVE,	WA UIC	TP
V81 / 12	VIRGINIA MASON MED C	248 MAIN AVE S	WA LUST, WA ALLSITES, WA CSCSL NFA	TP
V82 / 12	VIRGINIA MASON CLINI	248 MAIN AVE S	WA UST, WA ICR	TP
V83 / 12	VIRGINIA MASON MED C	248 MAIN AVE S	WA VCP	TP
V84 / 12	VIRGINIA MASON MED C	248 MAIN AVE S	FINDS	TP
V85 / 12	VIRGINIA MASON CLINI	248 MAIN AVE S	WA RGA LUST	TP
U86 / 12		NORTH BEND BAR & GRI	WA SPILLS	TP
W87 / 12	J.O. BORGEN PLAZA	248 BENDIGO BLVD S	FINDS, ECHO	TP
W88 / 12	LIGHTRECYCLE WASHING	248 BENDIGO BOULEVAR	WA SWRCY, WA ALLSITES	TP
X89 / 12	WYRSCH GEORGE A JR	221 1ST AVE E	EDR Hist Auto	TP
X90 / 12	WYRSCH GEORGE G	225 1ST AVE E	EDR Hist Auto	TP
91 / 12			WA SPILLS	TP
X92 / 12	NORTH BEND TEXACO	225 E NORTH BEND WAY	WA RGA LUST	TP
X93 / 12	TEXACO	225 E. NORTH BEND WA	WA ICR	TP
X94 / 12	WYRSCH GEORGE G	225 EAST NORTH BEND	EDR Hist Auto	TP
X95 / 12	NORTH BEND SHELL	225 E NORTH BEND WAY	WA HSL, WA CSCSL, WA LUST, WA UST, WA AL...	TP
X96 / 12	NORTH BEND TEXACO	225 E NORTH BEND WAY	FINDS	TP
W97 / 12	NORTH BEND CHEVRON	302 N BEND BLVD N	EDR Hist Auto	TP
98 / 12	METRO TRANSIT	MAIN AVE. SO. & EAST	WA SPILLS	TP
Y99 / 12	BUSY BEE STATION & C	352 E NORTH BEND WAY	WA UST, WA ALLSITES, FINDS	TP
Y100 / 12	DINGFORD CREEK TRAIL	NEAR DINGFORD CREEK	US BROWNFIELDS, FINDS	TP
Z101 / 12	KING CNTY DEEP CREEK	FURY LAKE RD 7.5 MI	WA ALLSITES	TP
102 / 12	KING COUNTY SECURE M	460 E NORTH BEND WAY	WA SWRCY	TP
Z103 / 12	KING CNTY DEEP CREEK	FURY LAKE RD 7.5 MI	FINDS, ECHO	TP
AA104 / 13	RIVER GLEN	814 NE 3RD STREET	ECHO	TP
AA105 / 13	RIVER GLEN	814 NE 3RD STREET	WA ALLSITES	TP
AA106 / 13	RIVER GLEN	814 NE 3RD STREET	FINDS	TP
Y107 / 12	UNOCAL SERVICE STN 2	330 & 354 E NORTH BE	WA CSCSL, WA LUST, WA UST, WA ALLSITES, ...	TP
AB108 / 12		312 E. PARK ST.	ERNS	TP
AB109 / 12	PSE	312 E PARK ST	WA SPILLS	TP
AC110 / 12	NORTH BEND DRY CLEAN	400 E NORTH BEND WAY	WA ALLSITES	TP
AC111 / 12	NORTH BEND CLEANERS	400 E NORTH BEND WAY	EDR Hist Cleaner	TP
AC112 / 12	NORTH BEND DRY CLEAN	400 E NORTH BEND WAY	FINDS	TP
AD113 / 13	PLAT OF RIVER GLEN	PICKETT AVE,	WA UIC	TP
114 / 12	NORTH BEND STP	400 NORTH BEND BLVD	WA LUST, WA ALLSITES, WA CSCSL NFA, RCRA...	TP
AE115 / 12		216 E PARK NORTH	WA ASBESTOS	TP
116 / 12	LIGHTRECYCLE WASHING	330 MAIN AVE. S	WA SWRCY	TP
AC117 / 12	GRINA DONALD D	417 1ST AVE E	EDR Hist Auto	TP

MAPPED SITES SUMMARY

Target Property:
CITY OF NORTH BEND WELL HEAD PROTECTION PLAN
NORTH BEND, WA 98045

MAP ID / FOCUS MAP	SITE NAME	ADDRESS	DATABASE ACRONYMS	DIST (ft. & mi.) DIRECTION
AE118 / 12		228 E PARK AVE NORTH	WA ASBESTOS	TP
AD119 / 13	PLAT OF RIVER GLEN	PICKETT AVE,	WA UIC	TP
AF120 / 12		411 MAIN AVE. SOUTH	WA ASBESTOS	TP
121 / 12		316 CEDAR AVE S	WA ASBESTOS	TP
AG122 / 12		468 E NORTHBEND WAY	WA SPILLS	TP
AG123 / 12	NEIGHBORING GAS STAT	468 E NORTH BEND WY	WA SPILLS	TP
AH124 / 12	QFC SHOPPING CENTER	470 E NORTH BEND WAY	WA UST, WA ALLSITES	TP
AH125 / 12	QFC SHOPPING CENTER	470 E NORTH BEND WAY	FINDS	TP
AE126 / 12	NORTH BEND	215 E PARK	WA UST	TP
AE127 / 12	NORTH BEND	215 E PARK	WA ALLSITES, FINDS	TP
AF128 / 12	MOUNTSIDE DRY CLEANE	412 MAIN AVE S	EDR Hist Cleaner	TP
AI129 / 13	CITY OF NORTH BEND N	NE 3RD ST	WA UIC	TP
AI130 / 13	CITY OF NORTH BEND N	NE 3RD ST	WA ALLSITES	TP
131 / 13	RANGER STATION COTTA	SEC 424TH AVE SE & S	FINDS, ECHO	TP
AH132 / 12		76 GAS STATION	WA SPILLS	TP
AH133 / 12	NORTH BEND 76	520 E NORTH BEND WAY	WA RGA HWS	TP
AH134 / 12	NORTH BEND 76	520 E NORTH BEND WAY	WA RGA LUST	TP
AH135 / 12	NORTH BEND GASOLINE,	520 E N BEND WAY	WA UIC	TP
AH136 / 12	STANDARD SERVICES &	520 E NORTH BAND WAY	EDR Hist Auto	TP
AH137 / 12		520 E NORTHBEND WY	WA SPILLS	TP
AH138 / 12		520 EAST NORTHBEND W	ERNS	TP
AH139 / 12	NORTH BEND 76	520 E NORTH BEND WAY	WA VCP	TP
AH140 / 12	NORTH BEND 76	520 E NORTH BEND WAY	WA Financial Assurance	TP
AH141 / 12	NORTH BEND 76	520 E NORTH BEND WAY	WA CSCSL, WA LUST, WA UST, WA ALLSITES, ...	TP
AJ142 / 12	NORTH BEND 76	468 - 482 E NORTH BE	WA SPILLS	TP
143 / 12		209 THRASHER AVE	WA SPILLS	TP
AJ144 / 12	PHOENIX PLAZA	530 E NORTH BEND WAY	WA ALLSITES, WA NPDES	TP
AJ145 / 12		530-570 E. NORTH BEN	WA ASBESTOS	TP
AJ146 / 12	PHOENIX PLAZA	530 E NORTH BEND WAY	FINDS	TP
AJ147 / 12	PHOENIX PLAZA	530 E NORTH BEND WAY	ECHO	TP
148 / 12	RANGER STATION COTTA	SEC 424TH AVE SE & S	WA ALLSITES, WA NPDES	TP
149 / 12		424 HEALY AVE S	WA SPILLS	TP
150 / 12	APARTMENT MANAGER	MAIN AVE S & STOW AV	WA SPILLS	TP
AK151 / 12	ORCHARD PLACE APARTM	240 SE ORCHARD DR	WA ALLSITES, WA NPDES	TP
AK152 / 12	ORCHARD PLACE APARTM	240 SE ORCHARD DR	ECHO	TP
AK153 / 12	ORCHARD PLACE APARTM	240 SE ORCHARD DR	FINDS	TP
AL154 / 12	NORTH BEND GARDINER	400 S FORK AVE SW	WA ALLSITES, FINDS	TP
AL155 / 12	NINTENDO DISTRIBUTIO	401 S FORK AVE SW	WA ALLSITES	TP
AL156 / 12	NINTENDO DISTRIBUTIO	401 S FORK AVE SW	FINDS	TP

MAPPED SITES SUMMARY

Target Property:
CITY OF NORTH BEND WELL HEAD PROTECTION PLAN
NORTH BEND, WA 98045

MAP ID / FOCUS MAP	SITE NAME	ADDRESS	DATABASE ACRONYMS	DIST (ft. & mi.) DIRECTION
157 / 12	SI VIEW PARK AND POO	400 SE ORCHARD DR	WA ALLSITES, FINDS, ECHO	TP
158 / 12	NORTH BEND PIT - DIV		MINES MRDS	TP
AM159 / 12	GEORGE G WYRSCH	742 SW MT SI BLVD	FINDS	TP
AM160 / 12	MT SI SHELL	742 SW MT SI BLVD	WA Financial Assurance	TP
AM161 / 12	MT SI SHELL	742 SW MT SI BLVD	WA UST, WA ALLSITES	TP
AM162 / 12	MOUNT SI TEXACO	742 SW MT SI BLVD	EDR Hist Auto	TP
163 / 12		902 SE NORTH BEND WA	WA ASBESTOS	TP
AN164 / 12	MT SI CHEVRON	745 SW MT SI BLVD	WA UST, WA ALLSITES, WA Financial Assura...	TP
AN165 / 12	G & S SERVICES	745 SW MT SI BLVD	FINDS	TP
AN166 / 12	G & S SERVICES INC	745 SW MT SI BLVD	EDR Hist Auto	TP
AO167 / 12	SCHUCKS AUTO SUPPLY	400 SW MOUNT SI BLVD	WA ALLSITES	TP
AO168 / 12	SCHUCKS AUTO SUPPLY	400 SW MOUNT SI BLVD	FINDS	TP
AP169 / 12	WA DOT CAMP MASON US	SR I90 MP 42.29	FINDS, ECHO	TP
AP170 / 12	WA DOT CAMP MASON US	SR I90 MP 42.29	WA ALLSITES, RCRA NonGen / NLR	TP
AQ171 / 12	FIRE STATION 87	500 MALONEY GROVE AV	FINDS, ECHO	TP
AQ172 / 12	FIRE STATION 87	500 MALONEY GROVE AV	WA ALLSITES	TP
AR173 / 12	ANDRES DRYCLEANER	458 SW MT SI BLVD	EDR Hist Cleaner	TP
AR174 / 12	MICHAELS FINE DRY CL	458 SW MT SI BLVD	WA ALLSITES	TP
AR175 / 12	MICHAELS FINE DRY CL	458 SW MT SI BLVD	FINDS	TP
AQ176 / 12	SI VIEW ESTATES 28 L	1045 MALONEY GROVE A	FINDS, ECHO	TP
AQ177 / 12	SI VIEW ESTATES 28 L	1045 MALONEY GROVE A	WA ALLSITES	TP
178 / 11		1525 ROCK CREEK RIDG	WA SPILLS	TP
AS179 / 13	NORTH BEND AUTO PART	1120 E NORTH BEND WA	RCRA-VSQG, WA ALLSITES, FINDS, ECHO, WA ...	TP
AQ180 / 12		910 MALONEY GROVE AV	WA ASBESTOS	TP
AT181 / 13	KING CNTY DOT MOUNT	43600 MOUNT SI RD	WA ALLSITES, FINDS, ECHO, WA MANIFEST	TP
AT182 / 13	KING CNTY DOT MOUNT	43600 MOUNT SI RD	RCRA NonGen / NLR	TP
AS183 / 13	FRANK PADAVICH	1130 E NORTH BEND WA	WA CSCSL, WA LUST, WA UST, WA ALLSITES	TP
AS184 / 13	FRANK PADAVICH	1130 E NORTH BEND WA	WA VCP	TP
AS185 / 13	TRANSMISSIONS PLUS I	1130 E NORTH BEND WA	EDR Hist Auto	TP
AS186 / 13	FRANK PADAVICH	1130 E NORTH BEND WA	FINDS	TP
AS187 / 13	FRANK PADAVICH	1130 E NORTH BEND WA	WA RGA LUST	TP
AS188 / 13	FRANK PADAVICH	1130 E NORTH BEND WA	WA RGA HWS	TP
AU189 / 12	GAS STATION	721 SW MT SI BLVD	WA SPILLS	TP
AU190 / 12	NORTH BEND 76	721 SW MT SI BLVD	EDR Hist Auto	TP
AU191 / 12	SAFEWAY FUEL 1528	721 SW MT SI BLVD	FINDS	TP
AU192 / 12	76 STATION	721 SW MT SI BLVD	WA RGA LUST	TP
AU193 / 12	76 STATION	721 SW MT SI BLVD	WA RGA HWS	TP
AV194 / 12	SAFEWAY STORE 1528	460 SW MT SI BLVD	WA ALLSITES, WA MANIFEST	TP
AV195 / 12	SAFEWAY STORE 1528	460 SW MT SI BLVD	FINDS, ECHO	TP

MAPPED SITES SUMMARY

Target Property:
CITY OF NORTH BEND WELL HEAD PROTECTION PLAN
NORTH BEND, WA 98045

MAP ID / FOCUS MAP	SITE NAME	ADDRESS	DATABASE ACRONYMS	DIST (ft. & mi.) DIRECTION
AV196 / 12	SAFEWAY STORE 1528	460 SW MT SI BLVD	RCRA-VSQG	TP
197 / 17	MOUNTAIN VIEW ESTATE		WA ALLSITES	TP
AU198 / 17	SAFEWAY FUEL 1528	715 SW MT SI BLVD	WA CSCSL, WA LUST, WA UST, WA ALLSITES	TP
AU199 / 17	SAFEWAY FUEL 1528	715 SW MT SI BLVD	WA Financial Assurance	TP
AU200 / 17	SAFEWAY	715 W MOUNT SI BLVD	WA SPILLS	TP
AU201 / 17	SAFEWAY FUEL 1528	715 SW MT SI BLVD	WA RGA LUST	TP
AU202 / 17	SAFEWAY FUEL #1528	715 SW MT SI BLVD	WA RGA LUST	TP
AU203 / 17	SAFEWAY FUEL CENTER	715 SW MT SI BLVD	WA RGA LUST	TP
204 / 18	MT SI BRIDGE 2550A		WA ALLSITES, WA NPDES	TP
AW205 / 17		448 SE MAPLE DRIVE E	WA ASBESTOS	TP
AW206 / 17		448 MAPLE DRIVE ALL	WA ASBESTOS	TP
207 / 18	NORTH BEND CITY	1155 E NORTH BEND WA	WA ALLSITES, RCRA NonGen / NLR, FINDS, E...	TP
AX208 / 17	VECTOR CONSTRUCTION	12540 412TH AVE SE	WA ALLSITES	TP
AX209 / 17	VECTOR CONSTRUCTION	12540 412TH AVE SE	FINDS	TP
AY210 / 17	MALONEY GROVE 9 LOT	701 MALONEY GROVE AV	ECHO	TP
AY211 / 17	MALONEY GROVE 9 LOT	701 MALONEY GROVE AV	WA ALLSITES, WA ASBESTOS	TP
AY212 / 17	MALONEY GROVE 9 LOT	701 MALONEY GROVE AV	FINDS	TP
AZ213 / 18	SMITTYS INC	1410 E NORTH BEND WA	WA ALLSITES	TP
AZ214 / 18	SMITTYS INC	1410 E NORTH BEND WA	FINDS	TP
AZ215 / 18	SNOQUALMIE VALLEY AP	42700 SE NORTH BEND	WA ALLSITES	TP
AZ216 / 18	42404 SE NORTH BEND	42404 SE NORTH BEND	FINDS	TP
AZ217 / 18	RONS AUTO SERVICE	42620 SE NORTH BEND	EDR Hist Auto	TP
AZ218 / 18	NORTH BEND RANGER ST	42404 SE NORTH BEND	WA UST, WA ALLSITES	TP
AZ219 / 18	SNOQUALMIE VALLEY AP	42700 SE NORTH BEND	FINDS	TP
BA220 / 17	MALONEY GROVE 13	710 MALONEY GROVE AV	WA ALLSITES, WA ASBESTOS	TP
BA221 / 17	MALONEY GROVE 13	710 MALONEY GROVE AV	FINDS, ECHO	TP
BB222 / 18	ROWLEY ENTERPRISE/ M	43321 MT. SI ROAD SE	WA ICR	TP
BB223 / 18	ROWLEY ENTERPRISES M	43321 MT SI RD SE	WA ALLSITES, WA CSCSL NFA	TP
BB224 / 18	ROWLEY ENTERPRISES M	43321 MT SI RD SE	FINDS	TP
225 / 19			WA SPILLS	TP
226 / 19			WA SPILLS	TP
227 / 18	GRANITE LAKES QUARRY	MIDDLE FORK RD & GRA	FINDS	TP
228 / 17	NEAR 11.7 MILE OF E	NEAR 11.7 MILE OF E	US BROWNFIELDS, FINDS	TP
BC229 / 17	CEDAR FALLS DEVELOPM	INTER OF 424TH AVE S	FINDS, ECHO	TP
BC230 / 17	CEDAR FALLS DEVELOPM	INTER OF 424TH AVE S	WA ALLSITES	TP
231 / 18	LEVEL 3 COMMUNICATIO	43411 SE NORTH BEND	WA ALLSITES, FINDS	TP
232 / 19	I-90 NORTH BEND CORP	468TH AVE SE BW SE 1	WA NPDES	TP
BD233 / 18	APPLIED PROFESSIONAL	43530 SE NORTH BEND	RCRA NonGen / NLR	TP
BD234 / 18	APPLIED PROFESSIONAL	43530 SE NORTH BEND	WA MANIFEST	TP

MAPPED SITES SUMMARY

Target Property:
CITY OF NORTH BEND WELL HEAD PROTECTION PLAN
NORTH BEND, WA 98045

MAP ID / FOCUS MAP	SITE NAME	ADDRESS	DATABASE ACRONYMS	DIST (ft. & mi.) DIRECTION
BD235 / 18	APPLIED PROFESSIONAL	43530 SE NORTH BEND	FINDS, ECHO	TP
BD236 / 18	APPLIED PROFESSIONAL	43530 SE NORTH BEND	WA ALLSITES	TP
BE237 / 18	NORTH BEND COTTAGES		WA ALLSITES	TP
BE238 / 18	NORTH BEND COTTAGES	UNSPECIFIED	FINDS, ECHO	TP
239 / 18	DUMP SITE	444TH AVE SE	WA ALLSITES	TP
240 / 18	CEDAR FALLS SOUTH	13303 427TH AVE SE	WA ALLSITES, WA NPDES	TP
241 / 18		13306 427TH AVE SE	WA ASBESTOS	TP
BE242 / 18		CEDAR FALLS WAY	WA SPILLS	TP
243 / 18	CEDAR RIVER PARTNERS	44124 SE NORTH BEND	FINDS, ECHO	TP
BF244 / 18	MT SI VISTA (I 1) (D	13315 433RD CT SE	WA UIC	TP
BF245 / 18		13315 433RD CT SE KI	WA ASBESTOS	TP
BF246 / 18	MT SI VISTA (I 1) (D	13315 433RD CT SE	WA UIC	TP
BG247 / 18	BPA NORTH BEND RADIO	END OF RATTLESNAKE M	WA ALLSITES	TP
BG248 / 18	PSE RATTLESNAKE MT M	1441 389TH AVE SE	WA ALLSITES, FINDS	TP
BG249 / 18	AT&T WA0330 RTGWAQ35	RATTLESNAKE LEDGE RR	WA ALLSITES, FINDS	TP
BG250 / 18	AT&T NORTHBEND WA524	53000 SE FROUSE RIDG	WA ALLSITES, FINDS	TP
251 / 19	TANNER ROAD SUBDIVIS		WA ALLSITES	TP
252 / 18	KING COUNTY DEPT OF	4430 337 PL SE	WA UIC	TP
BH253 / 18	CHINOOK LUMBER	436TH AVE SE @ CEDAR	WA UIC	TP
BH254 / 18	CHINOOK LUMBER	436TH AVE SE @ CEDAR	WA UIC	TP
BH255 / 18	CHINOOK LUMBER	436TH AVE SE @ CEDAR	WA UIC	TP
BH256 / 18	CHINOOK LUMBER	436TH AVE SE @ CEDAR	WA UIC	TP
BI257 / 18	SUN RISE VIEW	42621 SE 134TH PL	FINDS, ECHO	TP
BI258 / 18		42621 134TH PL	WA ASBESTOS	TP
BI259 / 18	SUN RISE VIEW	42621 SE 134TH PL	WA ALLSITES, WA NPDES	TP
260 / 18	MT SI VISTA (I 2) (D	13500 434RD AVE SE	WA UIC	TP
261 / 18	CHINOOK LUMBER	436TH AVE SE CEDAR F	WA ALLSITES	TP
262 / 18		13513 434TH AVE SE,	WA ASBESTOS	TP
BJ263 / 18	3 LAKES QUARRY	43909 SE TANNER RD	ABANDONED MINES	TP
BJ264 / 18	3 LAKES QUARRY	43909 SE TANNER RD	US MINES	TP
265 / 18	CEDAR RIVER PARTNERS	44124 SE NORTH BEND	WA ALLSITES, WA ASBESTOS, WA NPDES	TP
266 / 18	MT SI VISTA (I 3) (D	13532 433RD PLACE SE	WA UIC	TP
BK267 / 18	ALLIED BLDG SUPPLIES	43516 SE 136TH ST	WA SPILLS	TP
BK268 / 18	RIVER RUN	43600 SE 136TH STREE	WA ALLSITES, WA NPDES	TP
BK269 / 18	RIVER RUN	43600 SE 136TH STREE	WA UIC	TP
BK270 / 18	RIVER RUN	43600 SE 136TH STREE	WA UIC	TP
BK271 / 18	RIVER RUN	43600 SE 136TH STREE	WA UIC	TP
BK272 / 18	RIVER RUN	43600 SE 136TH STREE	WA UIC	TP
BK273 / 18	RIVER RUN	43600 SE 136TH STREE	WA UIC	TP

MAPPED SITES SUMMARY

Target Property:
CITY OF NORTH BEND WELL HEAD PROTECTION PLAN
NORTH BEND, WA 98045

MAP ID / FOCUS MAP	SITE NAME	ADDRESS	DATABASE ACRONYMS	DIST (ft. & mi.) DIRECTION
BK274 / 18	RIVER RUN	43600 SE 136TH STREE	WA UIC	TP
BL275 / 18	PUGET SOUND POWER	44429 SE TANNER RD	WA RGA LUST	TP
BL276 / 18	PUGET SOUND POWER &	44429 SE TANNER RD	FINDS	TP
BL277 / 18	PUGET POWER TANNER M	44429 SE TANNER RD	WA RGA LUST	TP
BL278 / 18	PUGET SOUND POWER &	44429 SE TANNER RD	WA RGA LUST	TP
BL279 / 18	PUGET SOUND POWER &	44429 SE TANNER RD	WA LUST, WA UST, WA ICR, WA ALLSITES, WA...	TP
BL280 / 18	PUGET POWER TANNER M	44429 SE TANNER RD	WA RGA HWS	TP
BM281 / 19	MINERS RIDGE 24 LOT	13607 461ST AVE SE	WA ALLSITES	TP
BM282 / 19	MINERS RIDGE 24 LOT	13607 461ST AVE SE	FINDS, ECHO	TP
BN283 / 18		43030 SE 137TH PL TH	WA ASBESTOS	TP
BN284 / 18	CEDAR LANDING PHASES		WA ALLSITES	TP
BO285 / 19	TANNER FALLS RECLAMA	SE 140TH ST WESTERLY	FINDS, ECHO	TP
286 / 17		13803 424TH AVE SE C	WA ASBESTOS	TP
BO287 / 19	TANNERWOOD	SE 140	WA ALLSITES	TP
BP288 / 19	DAVID PIT		MINES MRDS	TP
289 / 18		13739 436TH AVE SE	WA SPILLS	TP
290 / 19	ULID NO 6 SEWER PIPE	468TH AVE	WA ALLSITES	TP
BP291 / 19	MAS RESOURCES INC JO	TANNER RD	WA ALLSITES, FINDS	TP
292 / 19	TANNER FALLS RECLAMA	SE 140TH ST WEST OF	WA ALLSITES, WA NPDES	TP
BQ293 / 19	WA DOT NORTH BEND	45000 SE 140TH ST	WA VCP	TP
BQ294 / 19	WA DOT NORTH BEND	45000 SE 140TH ST	WA ALLSITES, WA CSCSL NFA, FINDS	TP
BQ295 / 19	WA DOT NORTHBEND	45000 SE 140TH ST	WA RGA HWS	TP
296 / 18	AT&T WIRELESS TANNER	16550 487TH AVE SE	WA ALLSITES, FINDS	TP
BR297 / 19	TANNERWOOD A	SE 140TH ST AND 453N	WA ALLSITES	TP
BR298 / 19	TANNERWOOD	SE 140	FINDS, ECHO	TP
299 / 19	NW CASCADES INC	13805 457TH AVE SE	WA SPILLS	TP
300 / 18	CEDAR LANDING PHASES	UNSPECIFIED	FINDS, ECHO	TP
BS301 / 19	FURY SITE WORKS INC		US MINES	TP
BS302 / 19	TANNER FALLS	45100 NE 140TH SE	ABANDONED MINES	TP
303 / 18	KING COUNTY SHORT PL	44139 SE 136TH ST	WA UIC	TP
BT304 / 19	M.C. ANDERSON TRUCKI	44700 NORTH BEND WAY	WA ICR	TP
BT305 / 19	CHAMPION INTERNATION	200 FT S OF MIDDLE F	WA ALLSITES	TP
BT306 / 19	MC ANDERSON TRUCKING	44711 SE NORTHBEND W	FINDS	TP
BT307 / 19	MC ANDERSON TRUCKING	44711 SE NORTHBEND W	WA RGA LUST	TP
BT308 / 19	MC ANDERSON	44711 SE NORTHBEND	WA RGA LUST	TP
BT309 / 19	CHAMPION INTERNATION	200 FT S OF MIDDLE F	RCRA NonGen / NLR, FINDS, ECHO	TP
310 / 19		457TH AVE S	WA SPILLS	TP
311 / 19		45312 SE 140TH STREE	WA ASBESTOS	TP
BU312 / 18	IRON HORSE PARK	I 90 EXIT 32	WA UST	TP

MAPPED SITES SUMMARY

Target Property:
CITY OF NORTH BEND WELL HEAD PROTECTION PLAN
NORTH BEND, WA 98045

MAP ID / FOCUS MAP	SITE NAME	ADDRESS	DATABASE ACRONYMS	DIST (ft. & mi.) DIRECTION
BU313 / 18	IRON HORSE PARK	I90 EXIT 32	WA ALLSITES, FINDS	TP
314 / 19		I-90 WESTBOUND MILEP	WA SPILLS	TP
315 / 19	MC ANDERSON TRUCKING	44711 SE NORTHBEND W	WA LUST, WA UST, WA ALLSITES, WA CSCSL N...	TP
BV316 / 19	ESTATE OF DANIEL H C	45120 SE NORTH BEND	WA MANIFEST	TP
BV317 / 19	ENGINEERED COATING S	45120 SE NORTH BEND	WA RGA HWS	TP
BV318 / 19	ESTATE OF DANIEL H C	45120 SE NORTH BEND	WA HSL, WA CSCSL, WA ALLSITES, RCRA NonG...	TP
319 / 18			WA SPILLS	TP
320 / 19	PSE	44504 SE 142ND ST	WA SPILLS	TP
321 / 19	TANNER HEADQUARTERS		WA ALLSITES	TP
322 / 20	I90 CORPORATE PARK	46501 & 46511 SE NOR	WA ALLSITES, WA CSCSL NFA, FINDS	TP
323 / 20	SNOQUALMIE VALLEY SC	46837 SE MIDDLE FORK	WA ALLSITES, RCRA NonGen / NLR, FINDS, E...	TP
324 / 18	CEDAR VILLAGE DIVISI	14219 443RED PLACE S	WA UIC	TP
BW325 / 18	CASCADE GOLF COURSE	14303 436 AVE SE	FINDS	TP
BW326 / 18	CASCADE GOLF COURSE	14303 436 AVE SE	WA UST, WA ALLSITES	TP
327 / 18	PSE	43816 SE 143RD ST	WA SPILLS	TP
BX328 / 19	EM MATSON JR CO INC	45620 SE NORTH BEND	WA ALLSITES, FTTS, HIST FTTS, WA MANIFES...	TP
BX329 / 19	MATSON, LLC	45620 SE N BEND WAY	ICIS, FINDS, ECHO	TP
BX330 / 19	MATSON, LLC	45620 SE N BND WAY	SSTS	TP
BX331 / 19	E. M. MATSON JR CO.,	45620 S.E. N BEND WA	SSTS	TP
BX332 / 19	E.M. MATSON, JR. CO.	45620 S.E. N BEND WA	SSTS	TP
BX333 / 19	MATSON LLC DIV OF CE	45620 SE NORTH BEND	RCRA NonGen / NLR	TP
BX334 / 19	MATSON, LLC	45620 S.E. N BEND WA	SSTS	TP
BY335 / 19	NOR WEST MOBILE HOME	45810 SE NORTH BEND	FINDS, ECHO	TP
BY336 / 19	RESIDENT	45810 SE NORTH BEND	WA SPILLS	TP
BY337 / 19	FELON	45810 SE NORTHBEND W	WA SPILLS	TP
BZ338 / 18	CEDAR VILLAGE 4 (D90	43910 SE 143RD STREE	WA UIC	TP
339 / 18	KING CNTY SHORT PLAT	43610 SE 143RD PLACE	WA UIC	TP
CA340 / 19	TANNER ELECTRIC COOP	45710 SE NORTH BEND	WA UST, WA ALLSITES	TP
CA341 / 19	TANNER ELECTRIC COOP	45710 SE N BEND HWY	FTTS	TP
CA342 / 19	TANNER ELECTRIC COOP	45710 SE NORTH BEND	HIST FTTS	TP
CA343 / 19	TANNER ELECTRIC COOP	45710 SE N BEND HWY	HIST FTTS	TP
CA344 / 19	TANNER ELECTRIC COOP	45710 SE NORTH BEND	RCRA NonGen / NLR, FINDS, ECHO	TP
CA345 / 19	TANNER ELECTRIC COOP	45710 SE NORTH BEND	FTTS	TP
BZ346 / 18	CEDAR VILLAGE 4 (D90	43911 SE 143RD STREE	WA UIC	TP
CB347 / 20	PETROCARD INC NORTH	14220 468TH PL SE	WA ALLSITES	TP
CB348 / 20	PETROCARD INC NORTH	14220 468TH PL SE	FINDS	TP
349 / 19	EASTBOUND INTERSTATE	EB I90 MP 33	WA ALLSITES	TP
CC350 / 19	CASCADE DIESEL TRUCK	45830 SE NORTH BEND	FINDS	TP
CC351 / 19	CASCADE DIESEL TRUCK	45830 SE NORTH BEND	WA ALLSITES	TP

MAPPED SITES SUMMARY

Target Property:
CITY OF NORTH BEND WELL HEAD PROTECTION PLAN
NORTH BEND, WA 98045

MAP ID / FOCUS MAP	SITE NAME	ADDRESS	DATABASE ACRONYMS	DIST (ft. & mi.) DIRECTION		
352 / 19		44572 SE 144TH STREE	WA ASBESTOS	TP		
CD353 / 20	I90 NORTH BEND CORPO	SE NORTH BEND WAY	FINDS, ECHO	TP		
CD354 / 20	I90 NORTH BEND CORPO	SE NORTH BEND WAY	WA ALLSITES	TP		
355 / 18	KING CNTY SHORT PLAT	43930 SE 144TH LANE	WA UIC	TP		
356 / 18	SMITTYS TOWING AUTO	42998 SE NORTH BEND	WA ALLSITES	4	0.001	
357 / 20	SYSTEM TRANSPORT DIE	NWC 468TH AVE SE & S	WA ALLSITES, WA CSCSL NFA	14	0.003	East
358 / 20	KING CNTY DOT 468TH	468TH AVE SE CROSSIN	WA ALLSITES, RCRA NonGen / NLR, WA MANIF...	28	0.005	North
359 / 17	NEW SKY LLC	12700 412TH AVE SE	WA ALLSITES, WA NPDES	127	0.024	South
CE360 / 20	PETROCARD INC	14420 468TH AVE SE	WA UST	160	0.030	ESE
CE361 / 20	EDGEWICK VLG TEXACO	14420 468TH AVE SE	EDR Hist Auto	160	0.030	ESE
CE362 / 20	PETROCARD INC	14420 468TH AVE SE	WA ALLSITES, WA Financial Assurance	160	0.030	ESE
363 / 19	GRAY CONSTRUCTION &	14513 449TH AVE SE	EDR Hist Auto	171	0.032	South
CF364 / 17	CASCADE AUTOVON COMP	12727 412TH AVE SE	WA LUST, WA UST, WA ICR, WA ALLSITES, WA...	319	0.060	South
CF365 / 17	CASCADE AUTOVON CO	12727 412TH AVE SE	WA VCP	319	0.060	South
CG366 / 25	WARRIOR'S QUICK STOP	14500 468TH AVE SE	WA UST	353	0.067	SSE
CG367 / 25	KEN ROGERS	14500 468TH AVE SE	WA ALLSITES, WA SPILLS, WA Financial Ass...	353	0.067	SSE
CH368 / 20	GENIE TEREX STORAGE	46925 SE MIDDLE FORK	WA ALLSITES, WA ASBESTOS, WA NPDES	470	0.089	East
CH369 / 20	DVST INC	46925 SE MIDDLE FORK	EDR Hist Auto	470	0.089	East
370 / 17	NORTH BEND CITYRIBAR	E RIBARY WAY	WA ALLSITES, FINDS	494	0.094	South
CI371 / 17	AT&T CORP 412TH	12805 412TH AVE SE	RCRA NonGen / NLR, FINDS, ECHO	500	0.095	South
CI372 / 17	NORTH BEND B530350/N	12805 412TH AVE SE	WA UST, WA ALLSITES	500	0.095	South
373 / 20	LOOP VEHICLE MAINTEN		WA ALLSITES	607	0.115	ESE
CJ374 / 12	SI VIEW METROPOLITAN	901 BENDIGO BLVD N	RCRA NonGen / NLR	618	0.117	North
CJ375 / 12	SI VIEW METROPOLITAN	901 BENDIGO BLVD N	WA ALLSITES, WA MANIFEST	618	0.117	North
376 / 12	TOLLGATE FARM PARK T		WA ALLSITES	674	0.128	North
CK377 / 25	KENS TRUCK STOP	46630 SE NORTH BEND	WA LUST, WA SPILLS	695	0.132	South
CK378 / 25	TRAVEL CENTERS OF AM	46630 NORTH BEND WAY	WA ALLSITES	695	0.132	South
CK379 / 25	HPT TA PROPERTIES TR	46630 SE NORTH BEND	WA UST	695	0.132	South
CK380 / 25	HPT TA PROPERTIES TR	46630 SE NORTH BEND	WA ALLSITES, WA CSCSL NFA	695	0.132	South
CL381 / 25	HPT TA PROPERTIES TR	46600 SE NORTH BEND	WA ALLSITES, WA SPILLS, WA Financial Ass...	737	0.140	South
CL382 / 25	HPT TA PROPERTIES TR	46600 SE NORTH BEND	WA UST	737	0.140	South
CL383 / 25	PACIFIC PRIDE STATIO		WA ALLSITES	807	0.153	South
CM384 / 20	GENIE INDUSTRIES NOR	47020 SE 144TH ST	RCRA-VSQG	918	0.174	East
CM385 / 20	GENIE INDUSTRIES NOR	47020 SE 144TH ST	WA ALLSITES, WA MANIFEST	918	0.174	East
386 / 12	NURSERY THE AT MT SI	42328 SE 108TH ST	WA ALLSITES	1300	0.246	North
387 / 24	PEARCE INFILTRATION	14744 447TH AVE SE	WA ALLSITES	1405	0.266	South
388 / 11	NORTH BEND DRUM	1610 NW 8TH ST	WA ALLSITES, RCRA NonGen / NLR, FINDS, E...	1427	0.270	West
389 / 3	NORMAN BROOK FARM IN	8000 N FORK RD	WA ALLSITES, FINDS	1447	0.274	North
390 / 20	MOUNT TENERIFFE TRAI		WA ALLSITES	1575	0.298	East

MAPPED SITES SUMMARY

Target Property:
CITY OF NORTH BEND WELL HEAD PROTECTION PLAN
NORTH BEND, WA 98045

MAP ID / FOCUS MAP	SITE NAME	ADDRESS	DATABASE ACRONYMS	DIST (ft. & mi.) DIRECTION		
391 / 3	NORTHFORK ENTERPRISE	7830 NORTHFORK RD	WA SWF/LF	1742	0.330	North
392 / 20	KING CNTY DOT NORTH	MIDDLE FORK RD SE	WA ALLSITES, WA NPDES	2055	0.389	East
393 / 22	FURY CONSTRUCTION CO	14536 415TH AVE SE	WA UST, WA ALLSITES	2209	0.418	WSW
394 / 12	SNOQUALMIE VALLEY AT	1422 BENDIGO BLVD N	WA ALLSITES	2248	0.426	North
395 / 17	ATT MOBILITY MOUNTAI	13323 409TH AVE SE	WA ALLSITES	2298	0.435	South
396 / 12	SNOQUALMIE VALLEY YO	152 BOALCH AVE NW	WA ALLSITES, WA NPDES	2374	0.450	North
397 / 25	CADMAN INC NORTH BEN	47320 SE GROUSE RIDG	WA SWF/LF, WA ALLSITES, WA NPDES	2570	0.487	ESE
398 / 7	SHULTZ DISTRIBUTING	9120 BOALCH AVE SE	WA CSCSL, WA LUST, WA ALLSITES	3896	0.738	West

Key Map - 5992688.2s

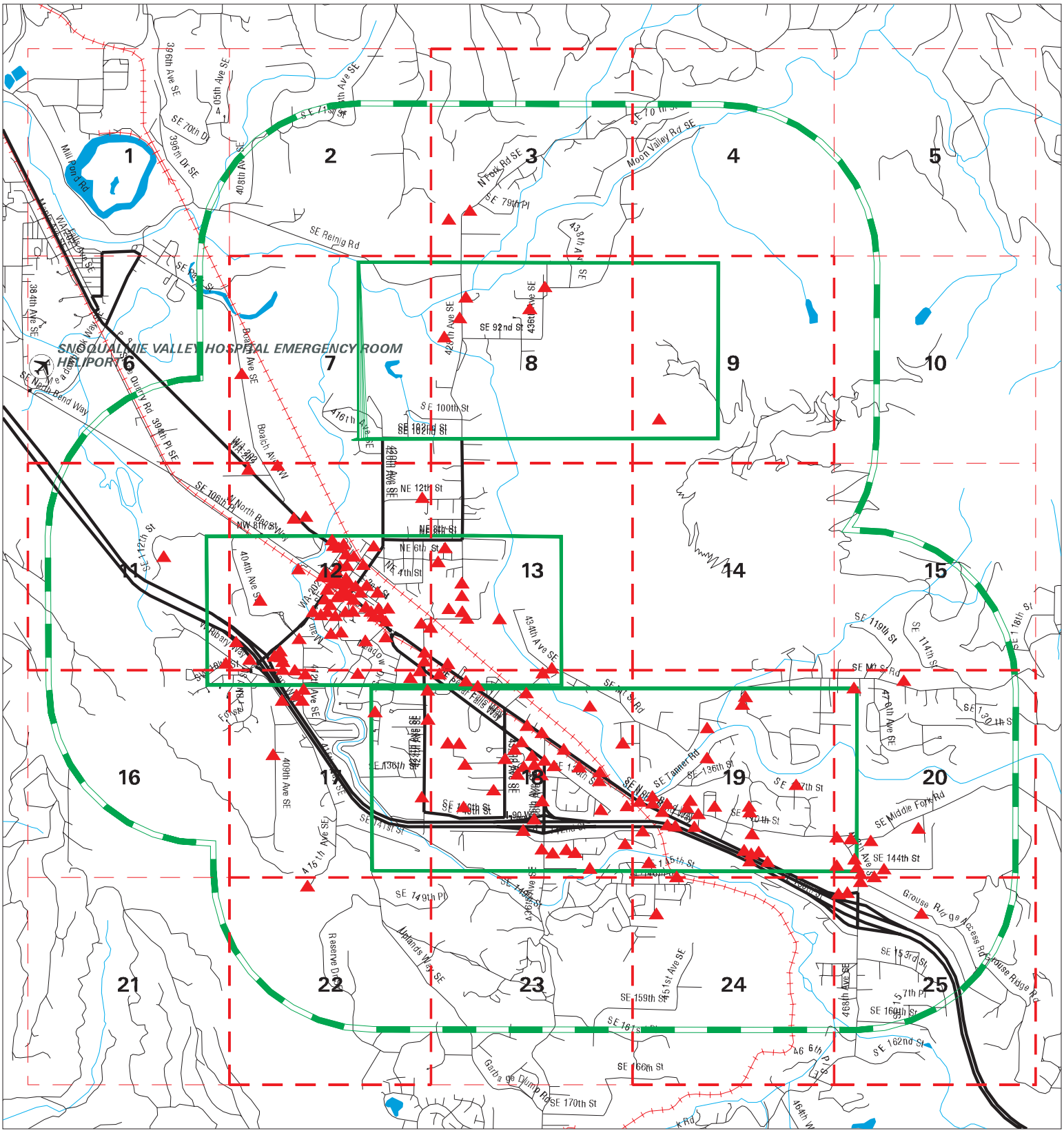
SNOQUALMIE VALLEY HOSPITAL EMERGENCY ROOM HELIPORT
1
2
3
4
5
6
7
8
9
10
11
12
13
14
15
16
17
18
19
20
21
22
23
24
25
Mill Pond Rd
SE Reinig Rd
Boalch Ave SE
SE 92nd St
SE 100th St
NE 12th St
NE 8th St
NE 6th St
NE 4th St
SE North Bend Way
SE Tanner Rd
SE Middle Fork Rd
Grouse Ridge Access Rd
Grouse Ridge Rd
Garbage Dump Rd
SE 170th St
SE 162nd St
SE 160th St
SE 159th St
SE 144th St
SE 136th St
SE 119th St
SE 114th St
SE 100th St
Moon Valley Rd SE
N Fork Rd SE
SE 79th Pl
SE 70th Pl
396th Ave SE
405th Ave SE
408th Ave SE
416th Ave SE
420th Ave SE
424th Ave SE
428th Ave SE
434th Ave SE
438th Ave SE
468th Ave SE
384th Ave SE
Reserve Dr
Uplands Way SE
SE 149th Pl
SE 147th St
SE 145th St
SE 143rd St
SE 136th St
SE 130th St
SE 118th St
SE 157th Pl
SE 153rd St
SE 166th St
SE 187th St
SE 166th St
SE 159th St
SE 151st Ave SE
SE 147th St
SE 150th St
SE 142nd St
SE 140th St
SE 135th St
SE 130th St
SE 127th St
SE 124th St
SE 112th St
SE 106th Pl
SE 106th Pl
SE 394th Pl SE
Meadow Dr
Meadow Way
Falls Way
Albany Way
Forest Way
Mill Pond Rd
Meadow Way
Boalch Ave NW
WA-202
WA-203
WA-202
WA-203
WA-202
WA-203

MAP FINDINGS SUMMARY

Database	Search Distance (Miles)	Target Property	< 1/8	1/8 - 1/4	1/4 - 1/2	1/2 - 1	> 1	Total Plotted
STANDARD ENVIRONMENTAL RECORDS								
Federal NPL site list								
NPL	1.000		0	0	0	0	NR	0
Proposed NPL	1.000		0	0	0	0	NR	0
NPL LIENS	1.000		0	0	0	0	NR	0
Federal Delisted NPL site list								
Delisted NPL	1.000		0	0	0	0	NR	0
Federal CERCLIS list								
FEDERAL FACILITY	0.500		0	0	0	NR	NR	0
SEMS	0.500		0	0	0	NR	NR	0
Federal CERCLIS NFRAP site list								
SEMS-ARCHIVE	0.500		0	0	0	NR	NR	0
Federal RCRA CORRACTS facilities list								
CORRACTS	1.000		0	0	0	0	NR	0
Federal RCRA non-CORRACTS TSD facilities list								
RCRA-TSDF	0.500		0	0	0	NR	NR	0
Federal RCRA generators list								
RCRA-LQG	0.250		0	0	NR	NR	NR	0
RCRA-SQG	0.250		0	0	NR	NR	NR	0
RCRA-VSQG	0.250	2	0	1	NR	NR	NR	3
Federal institutional controls / engineering controls registries								
LUCIS	0.500		0	0	0	NR	NR	0
US ENG CONTROLS	0.500		0	0	0	NR	NR	0
US INST CONTROL	0.500		0	0	0	NR	NR	0
Federal ERNS list								
ERNS	TP	2	NR	NR	NR	NR	NR	2
State- and tribal - equivalent NPL								
WA HSL	1.000	3	0	0	0	0	NR	3
State- and tribal - equivalent CERCLIS								
WA CSCSL	1.000	8	0	0	0	1	NR	9
State and tribal landfill and/or solid waste disposal site lists								
WA SWF/LF	0.500	1	0	0	2	NR	NR	3
State and tribal leaking storage tank lists								
WA LUST	0.500	12	1	1	0	NR	NR	14

MAP FINDINGS SUMMARY

Database	Search Distance (Miles)	Target Property	< 1/8	1/8 - 1/4	1/4 - 1/2	1/2 - 1	> 1	Total Plotted
INDIAN LUST	0.500		0	0	0	NR	NR	0
State and tribal registered storage tank lists								
FEMA UST	0.250		0	0	NR	NR	NR	0
WA UST	0.250	23	4	2	NR	NR	NR	29
WA AST	0.250		0	0	NR	NR	NR	0
INDIAN UST	0.250		0	0	NR	NR	NR	0
State and tribal institutional control / engineering control registries								
WA INST CONTROL	0.500		0	0	0	NR	NR	0
State and tribal voluntary cleanup sites								
WA VCP	0.500	6	1	0	0	NR	NR	7
WA ICR	0.500	10	1	0	0	NR	NR	11
INDIAN VCP	0.500		0	0	0	NR	NR	0
WA PTAP	0.500		0	0	0	NR	NR	0
State and tribal Brownfields sites								
WA BROWNFIELDS	0.500		0	0	0	NR	NR	0
ADDITIONAL ENVIRONMENTAL RECORDS								
Local Brownfield lists								
US BROWNFIELDS	0.500	2	0	0	0	NR	NR	2
Local Lists of Landfill / Solid Waste Disposal Sites								
WA SWTIRE	0.500		0	0	0	NR	NR	0
WA SWRCY	0.500	3	0	0	0	NR	NR	3
INDIAN ODI	0.500		0	0	0	NR	NR	0
DEBRIS REGION 9	0.500		0	0	0	NR	NR	0
ODI	0.500		0	0	0	NR	NR	0
IHS OPEN DUMPS	0.500		0	0	0	NR	NR	0
Local Lists of Hazardous waste / Contaminated Sites								
US HIST CDL	TP		NR	NR	NR	NR	NR	0
WA ALLSITES	0.500	97	12	7	10	NR	NR	126
WA CDL	TP		NR	NR	NR	NR	NR	0
WA HIST CDL	TP	1	NR	NR	NR	NR	NR	1
WA CSCSL NFA	0.500	10	2	1	0	NR	NR	13
US CDL	TP		NR	NR	NR	NR	NR	0
WA PFAS	0.500		0	0	0	NR	NR	0
WA AQUEOUS FOAM	0.500		0	0	0	NR	NR	0
Local Land Records								
LIENS 2	TP		NR	NR	NR	NR	NR	0
Records of Emergency Release Reports								
HMIRS	TP		NR	NR	NR	NR	NR	0

MAP FINDINGS SUMMARY

Database	Search Distance (Miles)	Target Property	< 1/8	1/8 - 1/4	1/4 - 1/2	1/2 - 1	> 1	Total Plotted
WA SPILLS	TP	33	NR	NR	NR	NR	NR	33
WA SPILLS 90	TP		NR	NR	NR	NR	NR	0
Other Ascertainable Records								
RCRA NonGen / NLR	0.250	13	3	0	NR	NR	NR	16
FUDS	1.000		0	0	0	0	NR	0
DOD	1.000		0	0	0	0	NR	0
SCRD DRYCLEANERS	0.500		0	0	0	NR	NR	0
US FIN ASSUR	TP		NR	NR	NR	NR	NR	0
EPA WATCH LIST	TP		NR	NR	NR	NR	NR	0
2020 COR ACTION	0.250		0	0	NR	NR	NR	0
TSCA	TP		NR	NR	NR	NR	NR	0
TRIS	TP		NR	NR	NR	NR	NR	0
SSTS	TP	4	NR	NR	NR	NR	NR	4
ROD	1.000		0	0	0	0	NR	0
RMP	TP		NR	NR	NR	NR	NR	0
RAATS	TP		NR	NR	NR	NR	NR	0
PRP	TP		NR	NR	NR	NR	NR	0
PADS	TP		NR	NR	NR	NR	NR	0
ICIS	TP	1	NR	NR	NR	NR	NR	1
FTTS	TP	5	NR	NR	NR	NR	NR	5
MLTS	TP		NR	NR	NR	NR	NR	0
COAL ASH DOE	TP		NR	NR	NR	NR	NR	0
COAL ASH EPA	0.500		0	0	0	NR	NR	0
PCB TRANSFORMER	TP		NR	NR	NR	NR	NR	0
RADINFO	TP		NR	NR	NR	NR	NR	0
HIST FTTS	TP	5	NR	NR	NR	NR	NR	5
DOT OPS	TP		NR	NR	NR	NR	NR	0
CONSENT	1.000		0	0	0	0	NR	0
INDIAN RESERV	1.000		0	0	0	0	NR	0
FUSRAP	1.000		0	0	0	0	NR	0
UMTRA	0.500		0	0	0	NR	NR	0
LEAD SMELTERS	TP		NR	NR	NR	NR	NR	0
US AIRS	TP		NR	NR	NR	NR	NR	0
US MINES	0.250	2	0	0	NR	NR	NR	2
ABANDONED MINES	0.250	2	0	0	NR	NR	NR	2
FINDS	TP	86	NR	NR	NR	NR	NR	86
ECHO	TP	39	NR	NR	NR	NR	NR	39
UXO	1.000		0	0	0	0	NR	0
DOCKET HWC	TP		NR	NR	NR	NR	NR	0
FUELS PROGRAM	0.250		0	0	NR	NR	NR	0
WA AIRS	TP		NR	NR	NR	NR	NR	0
WA ASBESTOS	TP	29	NR	NR	NR	NR	NR	29
WA COAL ASH	0.500		0	0	0	NR	NR	0
WA DRYCLEANERS	0.250		0	0	NR	NR	NR	0
WA Financial Assurance	TP	5	NR	NR	NR	NR	NR	5
CA HAZNET	TP	1	NR	NR	NR	NR	NR	1
WA Inactive Drycleaners	0.250		0	0	NR	NR	NR	0
WA MANIFEST	0.250	8	2	1	NR	NR	NR	11
WA NPDES	TP	14	NR	NR	NR	NR	NR	14
WA UIC	TP	27	NR	NR	NR	NR	NR	27

MAP FINDINGS SUMMARY

Database	Search Distance (Miles)	Target Property	< 1/8	1/8 - 1/4	1/4 - 1/2	1/2 - 1	> 1	Total Plotted
MINES MRDS	TP	6	NR	NR	NR	NR	NR	6
EDR HIGH RISK HISTORICAL RECORDS								
EDR Exclusive Records								
EDR MGP	1.000		0	0	0	0	NR	0
EDR Hist Auto	0.125	20	3	NR	NR	NR	NR	23
EDR Hist Cleaner	0.125	4	0	NR	NR	NR	NR	4
EDR RECOVERED GOVERNMENT ARCHIVES								
Exclusive Recovered Govt. Archives								
WA RGA HWS	TP	7	NR	NR	NR	NR	NR	7
WA RGA LF	TP	1	NR	NR	NR	NR	NR	1
WA RGA LUST	TP	19	NR	NR	NR	NR	NR	19
- Totals --		511	29	13	12	1	0	566

NOTES:

TP = Target Property

NR = Not Requested at this Search Distance

Sites may be listed in more than one database

Focus Map - 1 - 5992688.2s

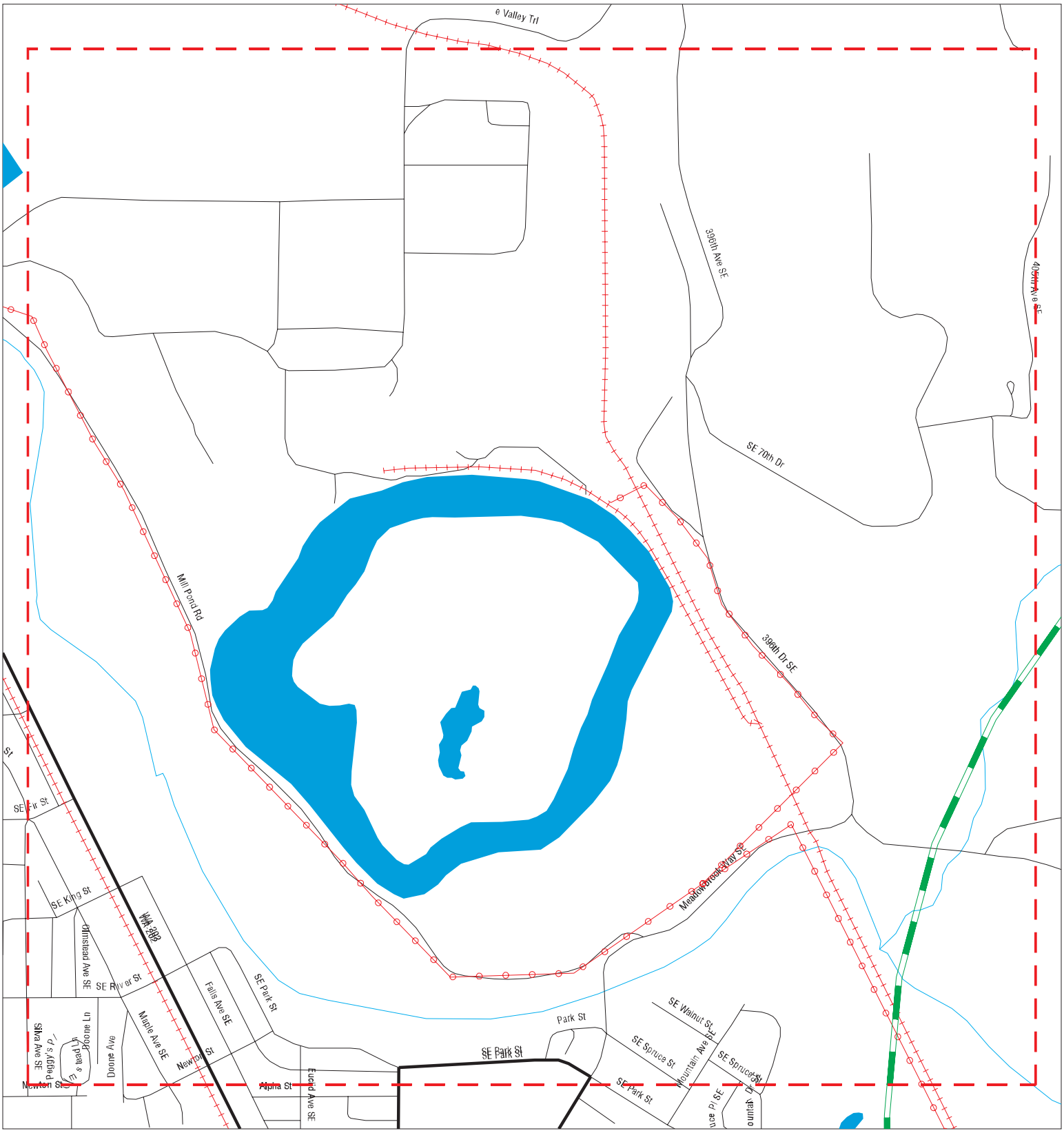

Sites	Focus Map - Sites	Indian Reservations BIA
Target Property	Power Line	
Search Buffer	National Priority List Sites	
Focus Map - No Sites	Dept. Defense Sites	

0 1/8 1/4 Miles

SITE NAME: City of North Bend Well Head Protection Plan	CLIENT: Golder Associates, Inc.
ADDRESS: City of North Bend Well Head Protection Plan	CONTACT: Jay Pietraszek
CITY/STATE: North Bend WA	INQUIRY #: 5992688.2s
ZIP: 98045	DATE: 03/05/20

Copyright © 2020 EDR, Inc. © 2015 TomTom Rel. 2015.

MAPPED SITES SUMMARY - FOCUS MAP 1

Target Property:
CITY OF NORTH BEND WELL HEAD PROTECTION PLAN
NORTH BEND, WA 98045

MAP ID / FOCUS MAP	SITE NAME	ADDRESS	DATABASE ACRONYMS	DIST (ft. & mi.) DIRECTION

NO MAPPED SITES FOUND

Focus Map - 2 - 5992688.2s

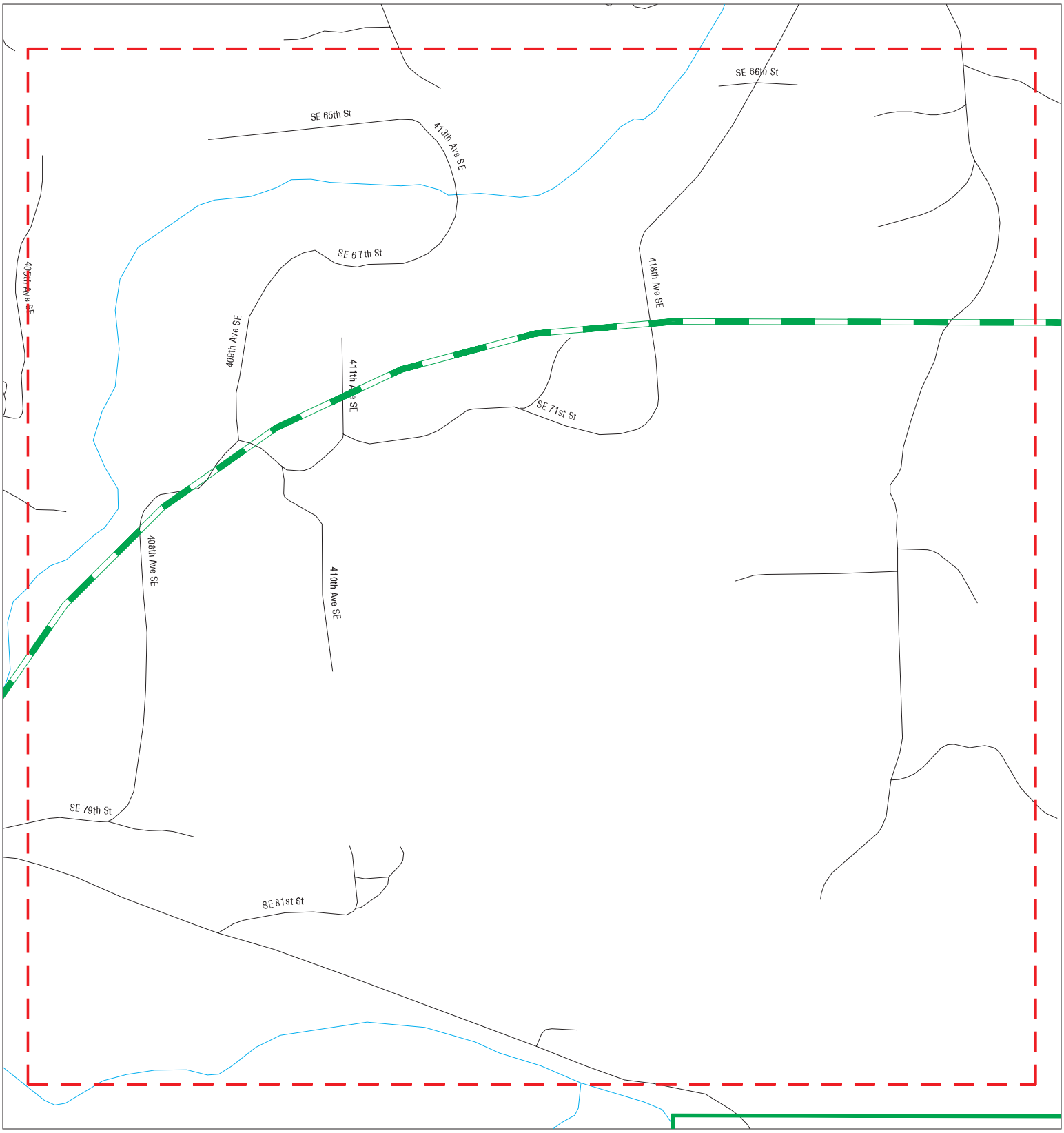

Sites
Target Property
Search Buffer
Focus Map - No Sites
Focus Map - Sites
Power Line
National Priority List Sites
Dept. Defense Sites
Indian Reservations BIA

0 1/8 1/4 Miles

SITE NAME: City of North Bend Well Head Protection Plan	CLIENT: Golder Associates, Inc.
ADDRESS: City of North Bend Well Head Protection Plan	CONTACT: Jay Pietraszek
CITY/STATE: North Bend WA	INQUIRY #: 5992688.2s
ZIP: 98045	DATE: 03/05/20

Copyright © 2020 EDR, Inc. © 2015 TomTom Rel. 2015.

MAPPED SITES SUMMARY - FOCUS MAP 2

Target Property:
CITY OF NORTH BEND WELL HEAD PROTECTION PLAN
NORTH BEND, WA 98045

MAP ID / FOCUS MAP	SITE NAME	ADDRESS	DATABASE ACRONYMS	DIST (ft. & mi.) DIRECTION

NO MAPPED SITES FOUND

Focus Map - 3 - 5992688.2s

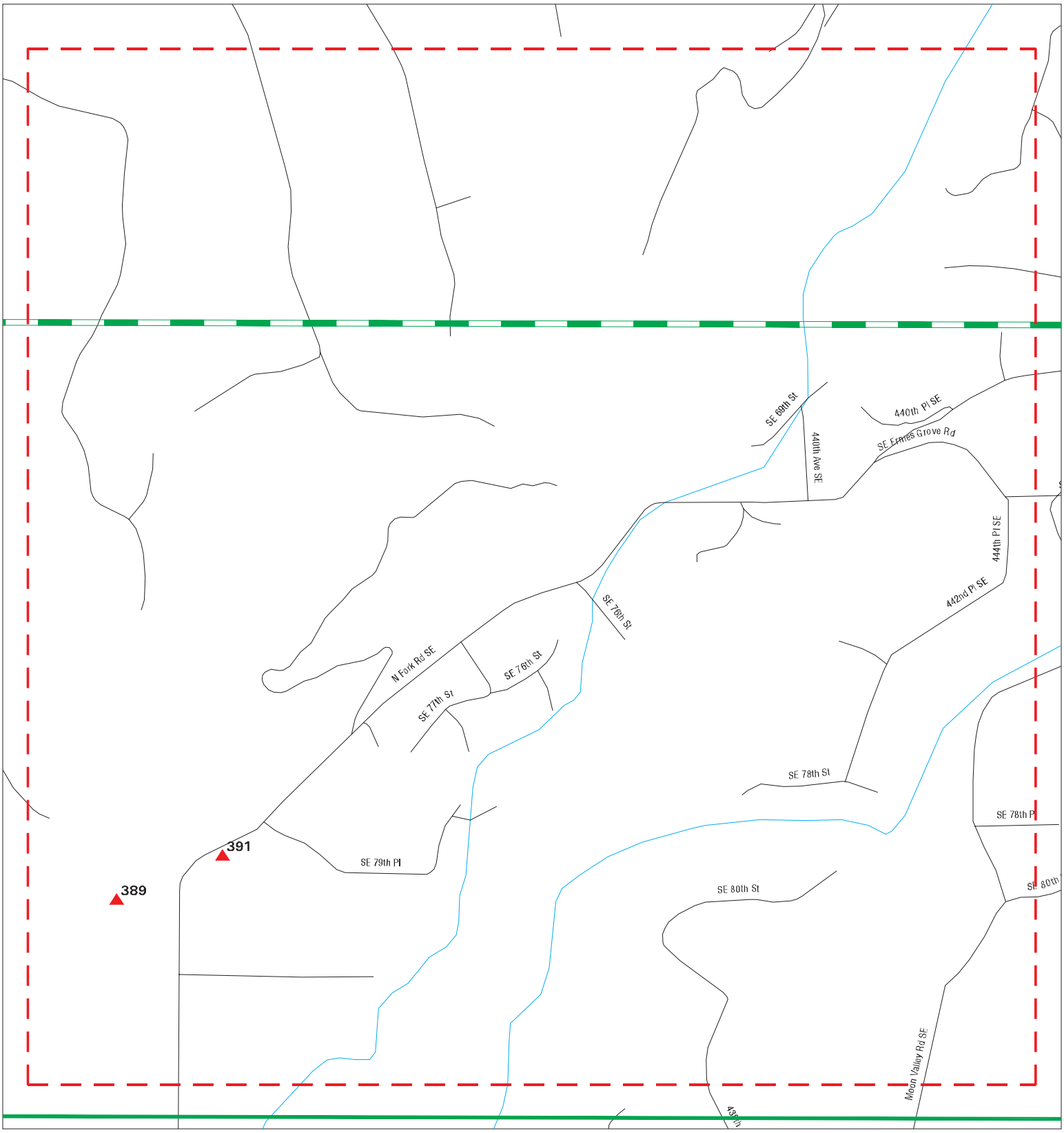

Sites
Target Property
Search Buffer
Focus Map - No Sites
Focus Map - Sites
Power Line
National Priority List Sites
Dept. Defense Sites
Indian Reservations BIA

0 1/8 1/4 Miles

SITE NAME: City of North Bend Well Head Protection Plan	CLIENT: Golder Associates, Inc.
ADDRESS: City of North Bend Well Head Protection Plan	CONTACT: Jay Pietraszek
CITY/STATE: North Bend WA	INQUIRY #: 5992688.2s
ZIP: 98045	DATE: 03/05/20

Copyright © 2020 EDR, Inc. © 2015 TomTom Rel. 2015.

MAPPED SITES SUMMARY - FOCUS MAP 3

Target Property:
CITY OF NORTH BEND WELL HEAD PROTECTION PLAN
NORTH BEND, WA 98045

MAP ID / FOCUS MAP	SITE NAME	ADDRESS	DATABASE ACRONYMS	DIST (ft. & mi.) DIRECTION		
389 / 3	NORMAN BROOK FARM IN	8000 N FORK RD	WA ALLSITES, FINDS	1447	0.274	North
391 / 3	NORTHFORK ENTERPRISE	7830 NORTHFORK RD	WA SWF/LF	1742	0.330	North

Focus Map - 4 - 5992688.2s

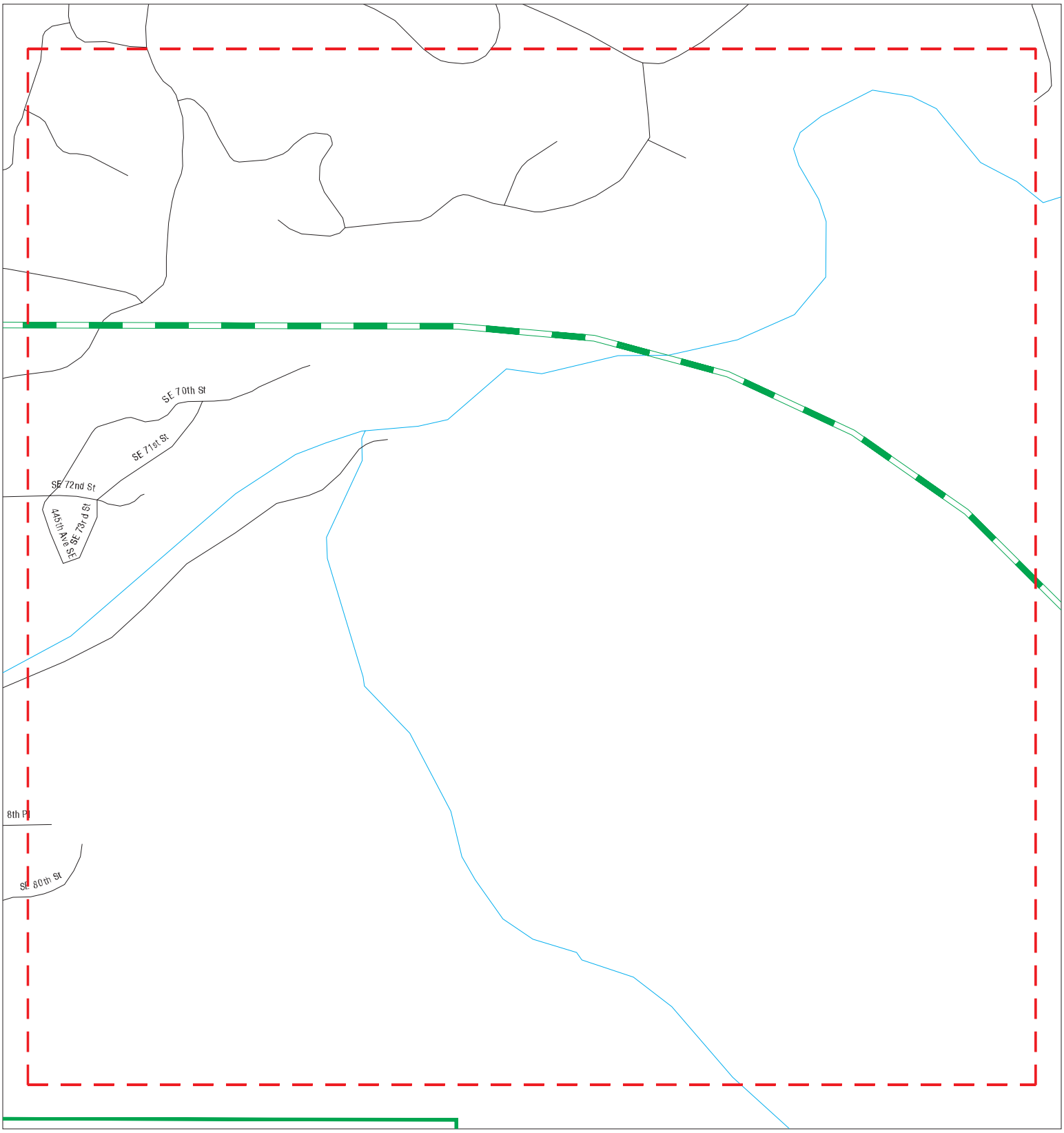

Sites
Target Property
Search Buffer
Focus Map - No Sites
Focus Map - Sites
Power Line
National Priority List Sites
Dept. Defense Sites
Indian Reservations BIA

0 1/8 1/4 Miles

SITE NAME: City of North Bend Well Head Protection Plan	CLIENT: Golder Associates, Inc.
ADDRESS: City of North Bend Well Head Protection Plan	CONTACT: Jay Pietraszek
CITY/STATE: North Bend WA	INQUIRY #: 5992688.2s
ZIP: 98045	DATE: 03/05/20

Copyright © 2020 EDR, Inc. © 2015 TomTom Rel. 2015.

MAPPED SITES SUMMARY - FOCUS MAP 4

Target Property:
CITY OF NORTH BEND WELL HEAD PROTECTION PLAN
NORTH BEND, WA 98045

MAP ID / FOCUS MAP	SITE NAME	ADDRESS	DATABASE ACRONYMS	DIST (ft. & mi.) DIRECTION

NO MAPPED SITES FOUND

Focus Map - 5 - 5992688.2s

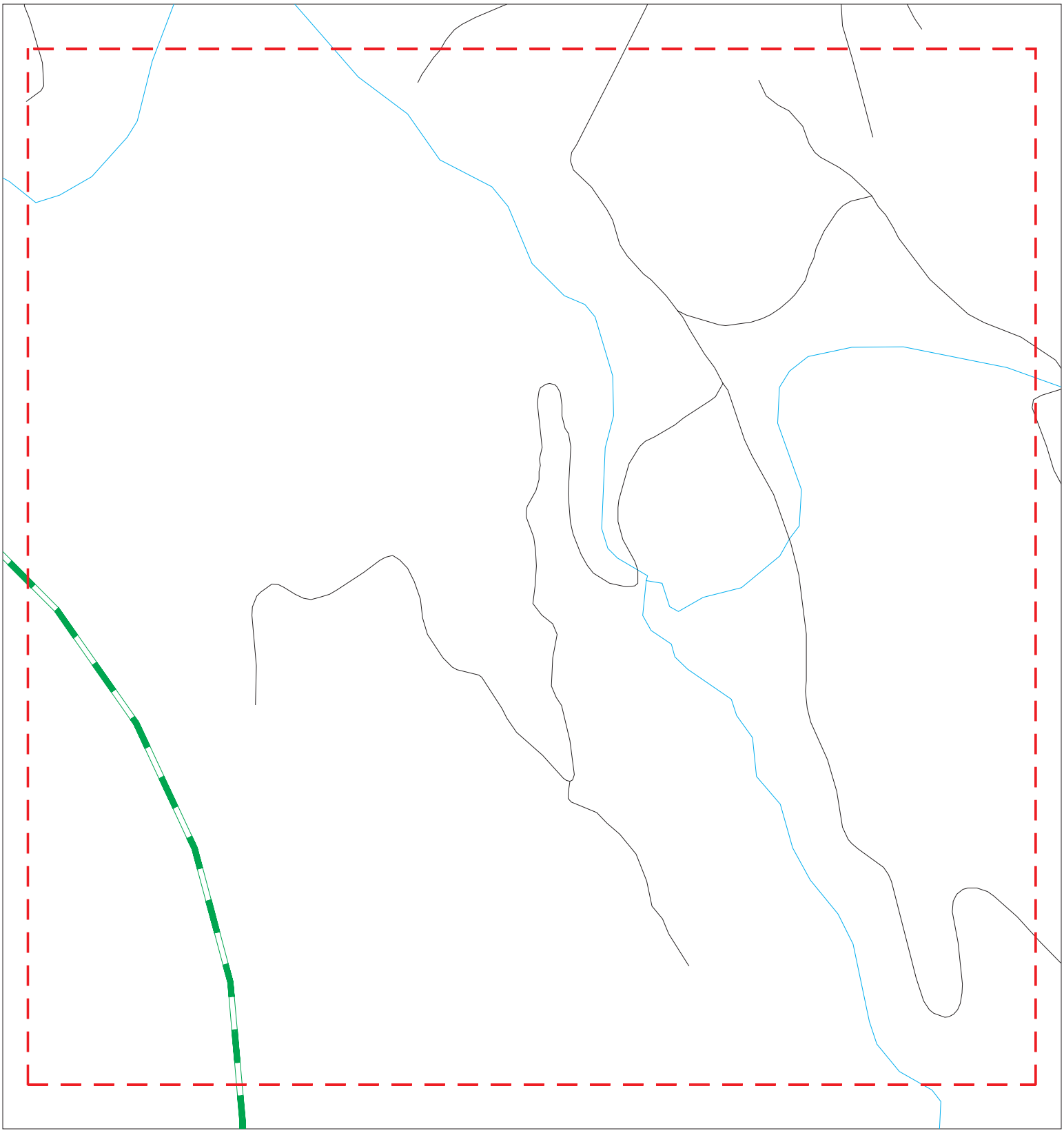

Sites
Target Property
Search Buffer
Focus Map - No Sites
Focus Map - Sites
Power Line
National Priority List Sites
Dept. Defense Sites
Indian Reservations BIA

0 1/8 1/4 Miles

SITE NAME: City of North Bend Well Head Protection Plan ADDRESS: City of North Bend Well Head Protection Plan CITY/STATE: North Bend WA ZIP: 98045	CLIENT: Golder Associates, Inc. CONTACT: Jay Pietraszek INQUIRY #: 5992688.2s DATE: 03/05/20

Copyright © 2020 EDR, Inc. © 2015 TomTom Rel. 2015.

MAPPED SITES SUMMARY - FOCUS MAP 5

Target Property:
CITY OF NORTH BEND WELL HEAD PROTECTION PLAN
NORTH BEND, WA 98045

MAP ID / FOCUS MAP	SITE NAME	ADDRESS	DATABASE ACRONYMS	DIST (ft. & mi.) DIRECTION

NO MAPPED SITES FOUND

Focus Map - 6 - 5992688.2s

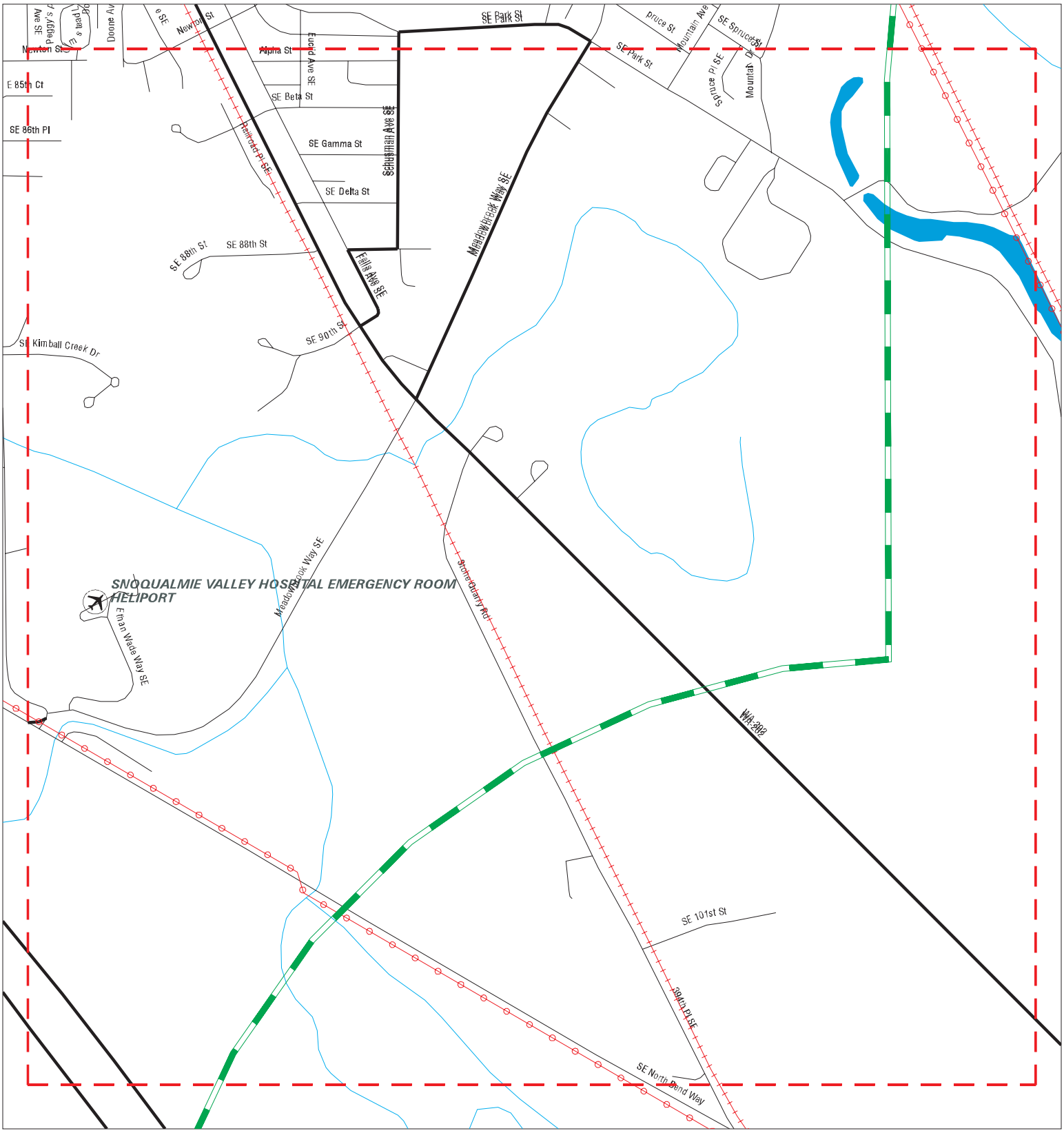

Sites	Focus Map - Sites	Indian Reservations BIA
Target Property	Power Line	
Search Buffer	National Priority List Sites	
Focus Map - No Sites	Dept. Defense Sites	

0 1/8 1/4 Miles

SITE NAME: City of North Bend Well Head Protection Plan	CLIENT: Golder Associates, Inc.
ADDRESS: City of North Bend Well Head Protection Plan	CONTACT: Jay Pietraszek
CITY/STATE: North Bend WA	INQUIRY #: 5992688.2s
ZIP: 98045	DATE: 03/05/20

Copyright © 2020 EDR, Inc. © 2015 TomTom Rel. 2015.

MAPPED SITES SUMMARY - FOCUS MAP 6

Target Property:
CITY OF NORTH BEND WELL HEAD PROTECTION PLAN
NORTH BEND, WA 98045

MAP ID / FOCUS MAP	SITE NAME	ADDRESS	DATABASE ACRONYMS	DIST (ft. & mi.) DIRECTION

NO MAPPED SITES FOUND

Focus Map - 7 - 5992688.2s

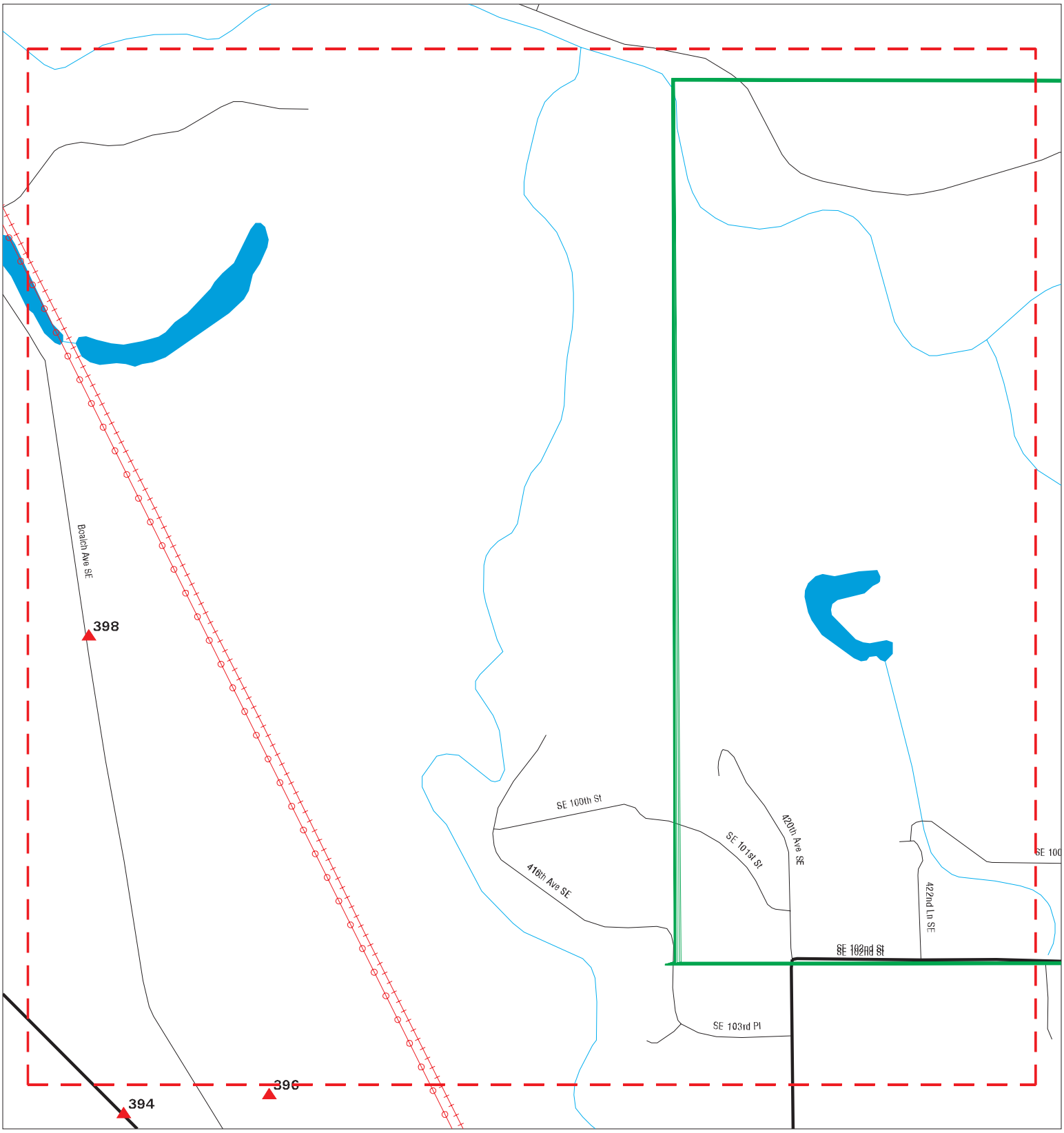

Sites
Target Property
Search Buffer
Focus Map - No Sites
Focus Map - Sites
Power Line
National Priority List Sites
Dept. Defense Sites
Indian Reservations BIA

0 1/8 1/4 Miles

SITE NAME: City of North Bend Well Head Protection Plan	CLIENT: Golder Associates, Inc.
ADDRESS: City of North Bend Well Head Protection Plan	CONTACT: Jay Pietraszek
CITY/STATE: North Bend WA	INQUIRY #: 5992688.2s
ZIP: 98045	DATE: 03/05/20

Copyright © 2020 EDR, Inc. © 2015 TomTom Rel. 2015.

MAPPED SITES SUMMARY - FOCUS MAP 7

Target Property:
CITY OF NORTH BEND WELL HEAD PROTECTION PLAN
NORTH BEND, WA 98045

MAP ID / FOCUS MAP	SITE NAME	ADDRESS	DATABASE ACRONYMS	DIST (ft. & mi.) DIRECTION
398 / 7	SHULTZ DISTRIBUTING	9120 BOALCH AVE SE	WA CSCSL, WA LUST, WA ALLSITES	3896 0.738 West

Focus Map - 8 - 5992688.2s

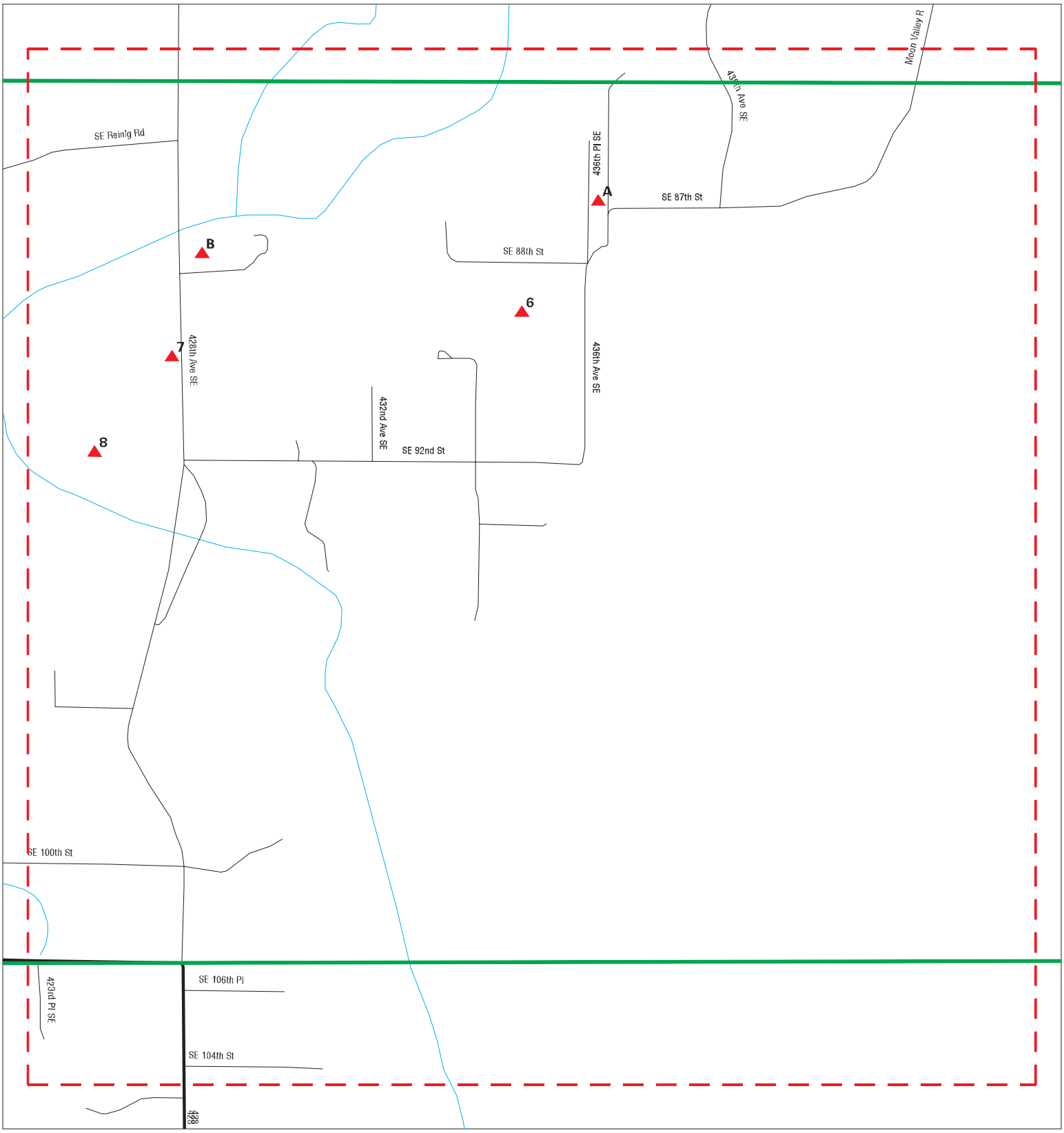

Sites
Target Property
Search Buffer
Focus Map - No Sites
Focus Map - Sites
Power Line
National Priority List Sites
Dept. Defense Sites
Indian Reservations BIA

0 1/8 1/4 Miles

SITE NAME: City of North Bend Well Head Protection Plan	CLIENT: Golder Associates, Inc.
ADDRESS: City of North Bend Well Head Protection Plan	CONTACT: Jay Pietraszek
CITY/STATE: North Bend WA	INQUIRY #: 5992688.2s
ZIP: 98045	DATE: 03/05/20

Copyright © 2020 EDR, Inc. © 2015 TomTom Rel. 2015.

MAPPED SITES SUMMARY - FOCUS MAP 8

Target Property:
CITY OF NORTH BEND WELL HEAD PROTECTION PLAN
NORTH BEND, WA 98045

MAP ID / FOCUS MAP	SITE NAME	ADDRESS	DATABASE ACRONYMS	DIST (ft. & mi.) DIRECTION
A1 / 8	UNKNOWN	8621 436TH PL SE - S	WA SPILLS	TP
A2 / 8	UNKNOWN	8621 436TH PL SE	WA HIST CDL, WA SPILLS	TP
B3 / 8	SHAKE MILL LEFT BANK	8716 428TH AVE SE	WA ALLSITES, WA NPDES	TP
B4 / 8	KING CNTY NORTH FORK	T24N R83 S34	WA ALLSITES, RCRA NonGen / NLR	TP
B5 / 8	KING CNTY NORTH FORK	T24N R83 S34	FINDS, ECHO	TP
6 / 8	PREVIOUS OWNER	43404 SE 92ND ST.	WA SPILLS	TP
7 / 8		9027 428TH AVENUE SE	WA ASBESTOS	TP
8 / 8	SCHLOCK PIT		MINES MRDS	TP

Focus Map - 9 - 5992688.2s

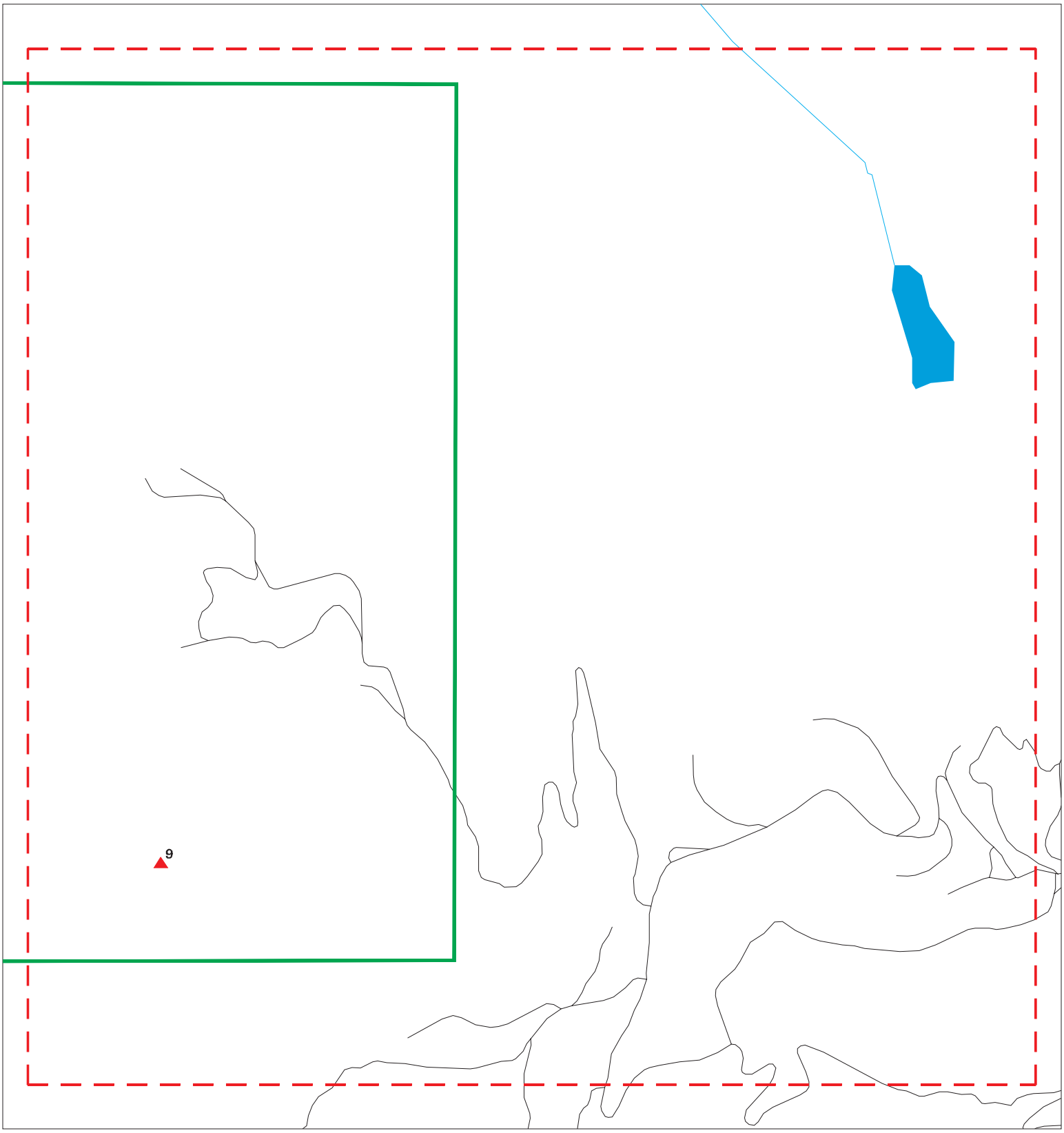

Sites
Target Property
Search Buffer
Focus Map - No Sites
Focus Map - Sites
Power Line
National Priority List Sites
Dept. Defense Sites
Indian Reservations BIA

0 1/8 1/4 Miles

SITE NAME: City of North Bend Well Head Protection Plan	CLIENT: Golder Associates, Inc.
ADDRESS: City of North Bend Well Head Protection Plan	CONTACT: Jay Pietraszek
CITY/STATE: North Bend WA	INQUIRY #: 5992688.2s
ZIP: 98045	DATE: 03/05/20

Copyright © 2020 EDR, Inc. © 2015 TomTom Rel. 2015.

MAPPED SITES SUMMARY - FOCUS MAP 9

Target Property:
CITY OF NORTH BEND WELL HEAD PROTECTION PLAN
NORTH BEND, WA 98045

MAP ID / FOCUS MAP	SITE NAME	ADDRESS	DATABASE ACRONYMS	DIST (ft. & mi.) DIRECTION
9 / 9	ANNIE		MINES MRDS	TP

Focus Map - 10 - 5992688.2s

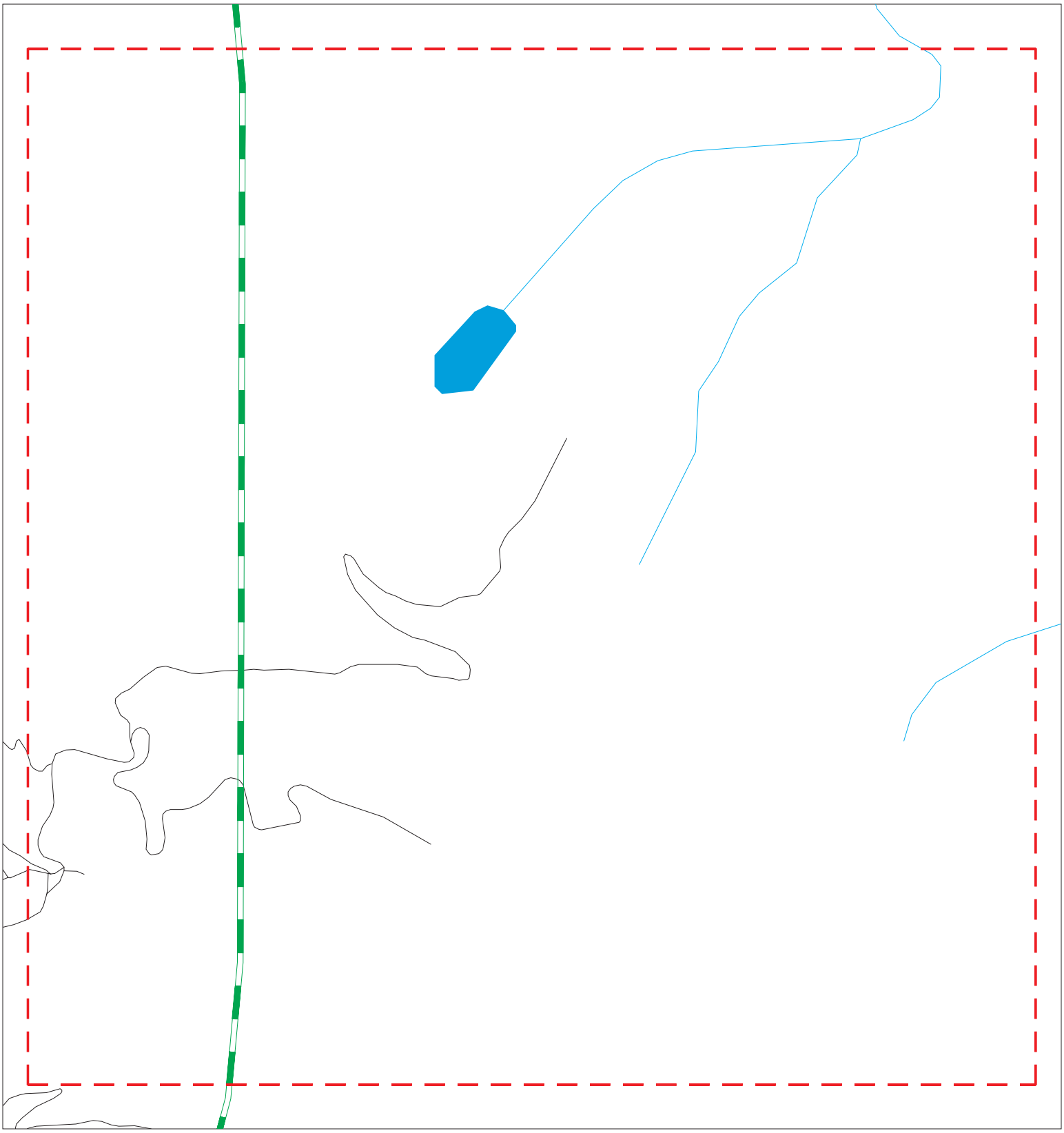

Sites
Target Property
Search Buffer
Focus Map - No Sites
Focus Map - Sites
Power Line
National Priority List Sites
Dept. Defense Sites
Indian Reservations BIA

0 1/8 1/4 Miles

SITE NAME: City of North Bend Well Head Protection Plan ADDRESS: City of North Bend Well Head Protection Plan CITY/STATE: North Bend WA ZIP: 98045	CLIENT: Golder Associates, Inc. CONTACT: Jay Pietraszek INQUIRY #: 5992688.2s DATE: 03/05/20

Copyright © 2020 EDR, Inc. © 2015 TomTom Rel. 2015.

MAPPED SITES SUMMARY - FOCUS MAP 10

Target Property:
CITY OF NORTH BEND WELL HEAD PROTECTION PLAN
NORTH BEND, WA 98045

MAP ID / FOCUS MAP	SITE NAME	ADDRESS	DATABASE ACRONYMS	DIST (ft. & mi.) DIRECTION

NO MAPPED SITES FOUND

Focus Map - 11 - 5992688.2s

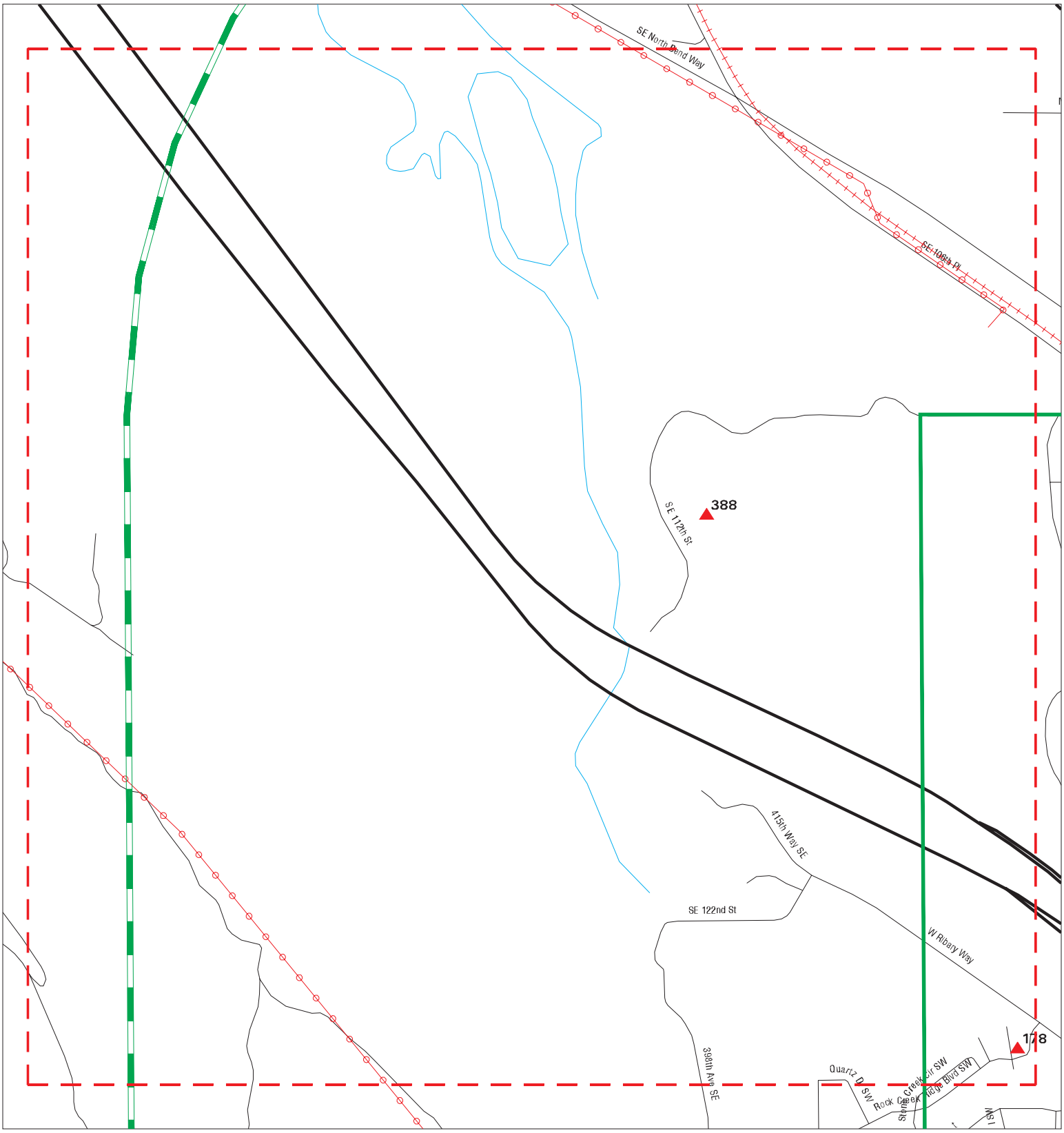

Sites
Target Property
Search Buffer
Focus Map - No Sites
Focus Map - Sites
Power Line
National Priority List Sites
Dept. Defense Sites
Indian Reservations BIA

0 1/8 1/4 Miles

SITE NAME: City of North Bend Well Head Protection Plan	CLIENT: Golder Associates, Inc.
ADDRESS: City of North Bend Well Head Protection Plan	CONTACT: Jay Pietraszek
CITY/STATE: North Bend WA	INQUIRY #: 5992688.2s
ZIP: 98045	DATE: 03/05/20

Copyright © 2020 EDR, Inc. © 2015 TomTom Rel. 2015.

MAPPED SITES SUMMARY - FOCUS MAP 11

Target Property:
CITY OF NORTH BEND WELL HEAD PROTECTION PLAN
NORTH BEND, WA 98045

MAP ID / FOCUS MAP	SITE NAME	ADDRESS	DATABASE ACRONYMS	DIST (ft. & mi.) DIRECTION
178 / 11		1525 ROCK CREEK RIDG	WA SPILLS	TP
388 / 11	NORTH BEND DRUM	1610 NW 8TH ST	WA ALLSITES, RCRA NonGen / NLR, FINDS, E...	1427 0.270 West

Focus Map - 12 - 5992688.2s

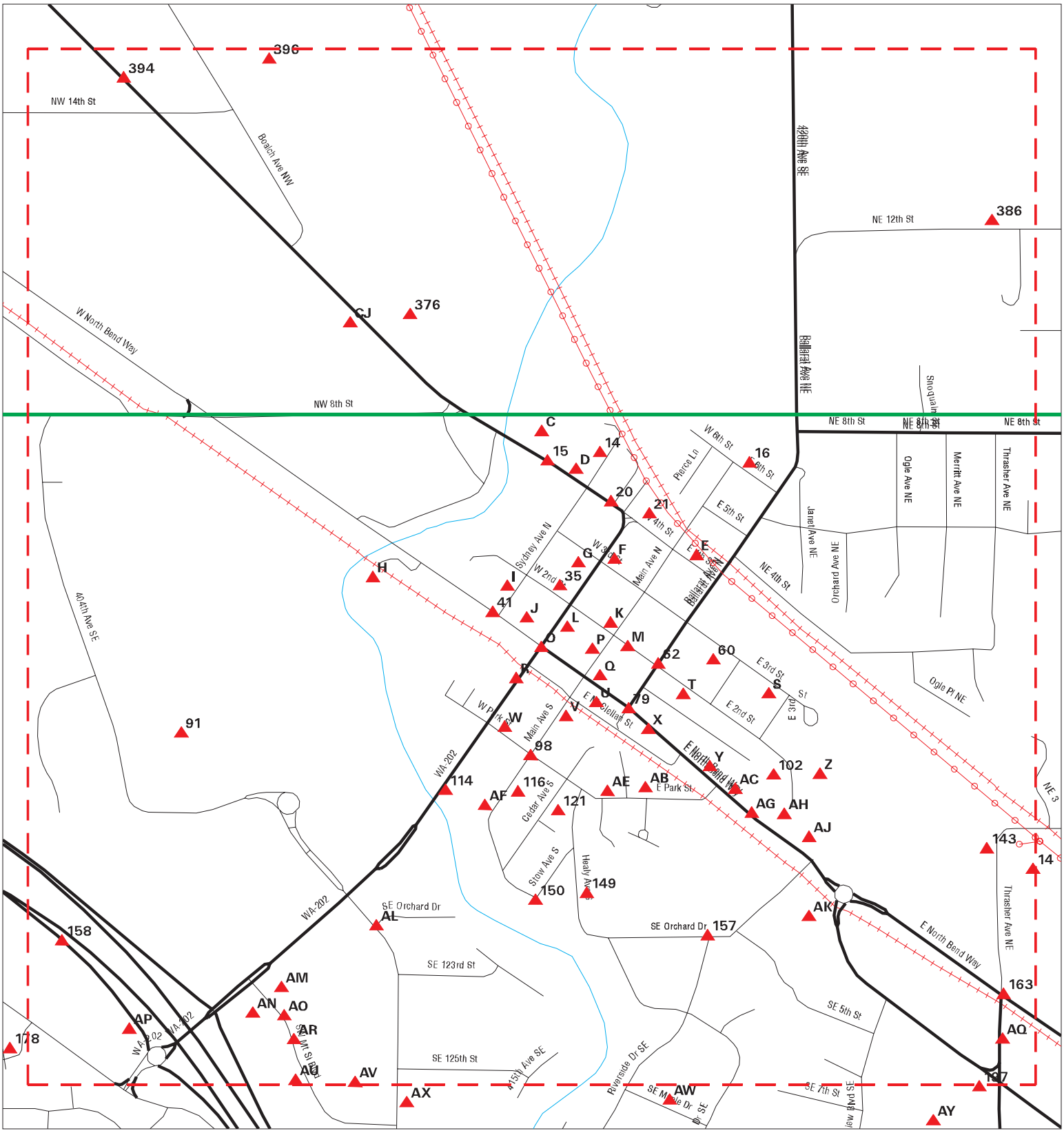

Sites
Target Property
Search Buffer
Focus Map - No Sites
Focus Map - Sites
Power Line
National Priority List Sites
Dept. Defense Sites
Indian Reservations BIA

0 1/8 1/4 Miles

SITE NAME: City of North Bend Well Head Protection Plan	CLIENT: Golder Associates, Inc.
ADDRESS: City of North Bend Well Head Protection Plan	CONTACT: Jay Pietraszek
CITY/STATE: North Bend WA	INQUIRY #: 5992688.2s
ZIP: 98045	DATE: 03/05/20

Copyright © 2020 EDR, Inc. © 2015 TomTom Rel. 2015.

MAPPED SITES SUMMARY - FOCUS MAP 12

Target Property:
CITY OF NORTH BEND WELL HEAD PROTECTION PLAN
NORTH BEND, WA 98045

MAP ID / FOCUS MAP	SITE NAME	ADDRESS	DATABASE ACRONYMS	DIST (ft. & mi.) DIRECTION
C10 / 12		NORTH BEND TREATMENT	WA SPILLS	TP
C11 / 12	NORTH BEND WWTP	400 BENDIGO BOULEVAR	WA RGA LF	TP
C12 / 12	NORTH BEND STP	400 BENDIGO BLVD N	FINDS, ECHO	TP
C13 / 12	NORTH BEND WASTEWATE	400 BENDIGO BLVD N	WA SWF/LF, WA ALLSITES, WA NPDES	TP
14 / 12	NORTH BEND CITY OF	400 NORTHBEND BLVD N	WA UST	TP
15 / 12	NORTH BEND WWTP	400 BENDIGO	WA ALLSITES	TP
16 / 12		106 E 6TH ST	WA SPILLS	TP
D17 / 12	ULID NO.6 PUMP STATI	356 BENDIGO BLVD N	FINDS, ECHO	TP
D18 / 12	ULID NO 6 PUMP STATI	356 BENDIGO BLVD N	WA ALLSITES	TP
20 / 12		336 BENDIGO BLVD N	WA ASBESTOS	TP
21 / 12	PARK AND RIDE & STRE	NORTH BEND WAY SYDNE	FINDS	TP
E23 / 12	NORTH BEND COMMUNITY	126 E 4TH ST	WA VCP	TP
E24 / 12	NORTH BEND COMMUNITY	126 E 4TH	WA CSCSL, WA ALLSITES, FINDS	TP
E25 / 12	NORTH BEND COMMUNITY	126 E 4TH	WA RGA HWS	TP
E26 / 12	NORTH BEND COMMUNITY	126 E 4TH	WA RGA LUST	TP
E27 / 12	NORTH BEND COMMUNITY	126 E 4TH	WA RGA LUST	TP
E28 / 12	NORTH BEND COMMUNITY	126 E. 4TH	WA ICR	TP
F29 / 12	NORTH BEND TESORO	302 BENDIGO BLVD N	EDR Hist Auto	TP
G30 / 12	CAMP BROWN QUARRY		MINES MRDS	TP
F31 / 12	MAINLINE 100 PIT		MINES MRDS	TP
H32 / 12	OLYMPUS JOB 91 3593	S SIDE 101ST ST 1 BL	WA ALLSITES	TP
H33 / 12	OLYMPUS JOB 91 3593	S SIDE 101ST ST 1 BL	FINDS, ECHO	TP
G34 / 12	G & S SERVICES INC	225 BENDIGO BLVD N	EDR Hist Auto	TP
35 / 12		212 W SECOND ST THRO	WA ASBESTOS	TP
I36 / 12	MOFFAT DISTRIBUTING	107 SIDNEY ST N	EDR Hist Auto	TP
I37 / 12	BRYANS ONE STOP	302 W NORTH BEND WAY	WA RGA LUST	TP
I38 / 12	BRYANS ONE STOP	302 W NORTH BEND WAY	WA HSL, WA CSCSL, WA LUST, WA UST, WA AL...	TP
I39 / 12	BRYAN'S ONE STOP	302 W NORTH BEND WAY	WA RGA LUST	TP
I40 / 12	NORTH BEND TESORO	302 W NORTH BEND WAY	WA RGA LUST	TP
41 / 12	CHEVRON - NORTH BEND	302 NORTH BEND WAY	WA ICR	TP
J42 / 12	KING CNTY DOT 428TH	428TH AVE SE CROSSIN	WA ALLSITES, RCRA NonGen / NLR	TP
J43 / 12	KING CNTY DOT 428TH	ON 428TH AVE SE CROS	FINDS, ECHO	TP
K44 / 12	NORTH BEND CY OF	211 MAIN AV N	FTTS	TP
K45 / 12	NORTH BEND CY OF	211 MAIN AV N	HIST FTTS	TP
L46 / 12		128 BENDIGO BLVD NOR	WA ASBESTOS	TP
J47 / 12	WA DOT BRG 202/066	MP 29.50-29.59	FINDS, ECHO	TP
L48 / 12	WA DOT BRG 202/066	MP 29.50-29.59	WA ALLSITES, WA MANIFEST	TP
M49 / 12	TELEPHONE UTILITIES	131 2ND ST EAST	WA UST	TP
M50 / 12	PACIFIC TELECOM	131 2ND ST. E.	WA ICR	TP

MAPPED SITES SUMMARY - FOCUS MAP 12

Target Property:
CITY OF NORTH BEND WELL HEAD PROTECTION PLAN
NORTH BEND, WA 98045

MAP ID / FOCUS MAP	SITE NAME	ADDRESS	DATABASE ACRONYMS	DIST (ft. & mi.) DIRECTION
O53 / 12	TOLLGATE FARM PARK	N BEND WAY & BENDIGO	WA ALLSITES	TP
M54 / 12		142 MAIN AVE N	WA ASBESTOS	TP
O55 / 12	NORTH BEND CHEVRON	201 W NORTH BEND WAY	EDR Hist Auto	TP
P56 / 12		111 MAIN AVE N.	WA ASBESTOS	TP
P57 / 12	SALLAL WATER ASSOC	107 MAIN AVE N	FTTS, HIST FTTS	TP
P58 / 12	LOVELAND CHEVROLET	106 MAIN ST	FINDS	TP
M59 / 12	TELEPHONE UTILITIES	131 2ND ST E	FINDS	TP
60 / 12		235 EAST 3RD STREET	WA ASBESTOS	TP
P61 / 12	CHAPLINS NORTH BEND	106 MAIN AVE N	WA UST, WA ALLSITES, RCRA NonGen / NLR, ...	TP
62 / 12	WA DNR NORTH BEND	205 BALLARET	FINDS	TP
M63 / 12	CENTURYTEL NORTH BEN	131 2ND AVE E	WA LUST, WA ALLSITES, WA CSCSL NFA, FIND...	TP
Q64 / 12	FLOYDS COMPLETE SERV	106 E NORTH BEND WAY	WA UST, WA ALLSITES	TP
Q65 / 12	FLOYDS COMPLETE SERV	106 E NORTH BEND WAY	FINDS	TP
Q66 / 12	CLARKE FLOYD M	FIRST AVE E & MAIN	EDR Hist Auto	TP
R67 / 12	ARCO SELF SERVICE	201 N BEND BLVD N	EDR Hist Auto	TP
Q68 / 12	CLARKE FLOYD M	104 1ST AVE	EDR Hist Auto	TP
S69 / 12	RESIDENCE E 3RD ST	349 E 3RD ST	WA RGA LUST	TP
S70 / 12	RESIDENCE GREW	349 E 3RD ST	WA ALLSITES, WA CSCSL NFA, FINDS	TP
S71 / 12	RESIDENCE	349 E. 3RD ST.	WA ICR	TP
S72 / 12	RESIDENCE GREW	349 E 3RD ST	WA VCP	TP
S73 / 12	NORTH BEND ELEMENTAR	400 E 3RD ST	CA HAZNET	TP
T74 / 12	WA DNR NORTH BEND	205 BALLARET	WA UST, WA ALLSITES, WA CSCSL NFA	TP
T75 / 12	DNR NORTH BEND	223 E 2ND ST	WA LUST	TP
T76 / 12	DEPARTMENT OF NATURA	223 E. 2ND ST.	WA ICR	TP
R77 / 12	G & S SERVICES INC	225 N BEND BLVD N	EDR Hist Auto	TP
U78 / 12	FALLS LAUNDRY INC	125 E NORTH BEND WAY	EDR Hist Cleaner	TP
79 / 12	WALLACE WARREN A	FIRST & BALLARD	EDR Hist Auto	TP
V81 / 12	VIRGINIA MASON MED C	248 MAIN AVE S	WA LUST, WA ALLSITES, WA CSCSL NFA	TP
V82 / 12	VIRGINIA MASON CLINI	248 MAIN AVE S	WA UST, WA ICR	TP
V83 / 12	VIRGINIA MASON MED C	248 MAIN AVE S	WA VCP	TP
V84 / 12	VIRGINIA MASON MED C	248 MAIN AVE S	FINDS	TP
V85 / 12	VIRGINIA MASON CLINI	248 MAIN AVE S	WA RGA LUST	TP
U86 / 12		NORTH BEND BAR & GRI	WA SPILLS	TP
W87 / 12	J.O. BORGEN PLAZA	248 BENDIGO BLVD S	FINDS, ECHO	TP
W88 / 12	LIGHTRECYCLE WASHING	248 BENDIGO BOULEVAR	WA SWRCY, WA ALLSITES	TP
X89 / 12	WYRSCH GEORGE A JR	221 1ST AVE E	EDR Hist Auto	TP
X90 / 12	WYRSCH GEORGE G	225 1ST AVE E	EDR Hist Auto	TP
91 / 12			WA SPILLS	TP
X92 / 12	NORTH BEND TEXACO	225 E NORTH BEND WAY	WA RGA LUST	TP

Target Property:
CITY OF NORTH BEND WELL HEAD PROTECTION PLAN
NORTH BEND, WA 98045

MAP ID / FOCUS MAP	SITE NAME	ADDRESS	DATABASE ACRONYMS	DIST (ft. & mi.) DIRECTION
X93 / 12	TEXACO	225 E. NORTH BEND WA	WA ICR	TP
X94 / 12	WYRSCH GEORGE G	225 EAST NORTH BEND	EDR Hist Auto	TP
X95 / 12	NORTH BEND SHELL	225 E NORTH BEND WAY	WA HSL, WA CSCSL, WA LUST, WA UST, WA AL...	TP
X96 / 12	NORTH BEND TEXACO	225 E NORTH BEND WAY	FINDS	TP
W97 / 12	NORTH BEND CHEVRON	302 N BEND BLVD N	EDR Hist Auto	TP
98 / 12	METRO TRANSIT	MAIN AVE. SO. & EAST	WA SPILLS	TP
Y99 / 12	BUSY BEE STATION & C	352 E NORTH BEND WAY	WA UST, WA ALLSITES, FINDS	TP
Y100 / 12	DINGFORD CREEK TRAIL	NEAR DINGFORD CREEK	US BROWNFIELDS, FINDS	TP
Z101 / 12	KING CNTY DEEP CREEK	FURY LAKE RD 7.5 MI	WA ALLSITES	TP
102 / 12	KING COUNTY SECURE M	460 E NORTH BEND WAY	WA SWRCY	TP
Z103 / 12	KING CNTY DEEP CREEK	FURY LAKE RD 7.5 MI	FINDS, ECHO	TP
Y107 / 12	UNOCAL SERVICE STN 2	330 & 354 E NORTH BE	WA CSCSL, WA LUST, WA UST, WA ALLSITES, ...	TP
AB108 / 12		312 E. PARK ST.	ERNS	TP
AB109 / 12	PSE	312 E PARK ST	WA SPILLS	TP
AC110 / 12	NORTH BEND DRY CLEAN	400 E NORTH BEND WAY	WA ALLSITES	TP
AC111 / 12	NORTH BEND CLEANERS	400 E NORTH BEND WAY	EDR Hist Cleaner	TP
AC112 / 12	NORTH BEND DRY CLEAN	400 E NORTH BEND WAY	FINDS	TP
114 / 12	NORTH BEND STP	400 NORTH BEND BLVD	WA LUST, WA ALLSITES, WA CSCSL NFA, RCRA...	TP
AE115 / 12		216 E PARK NORTH	WA ASBESTOS	TP
116 / 12	LIGHTRECYCLE WASHING	330 MAIN AVE. S	WA SWRCY	TP
AC117 / 12	GRINA DONALD D	417 1ST AVE E	EDR Hist Auto	TP
AE118 / 12		228 E PARK AVE NORTH	WA ASBESTOS	TP
AF120 / 12		411 MAIN AVE. SOUTH	WA ASBESTOS	TP
121 / 12		316 CEDAR AVE S	WA ASBESTOS	TP
AG122 / 12		468 E NORTHBEND WAY	WA SPILLS	TP
AG123 / 12	NEIGHBORING GAS STAT	468 E NORTH BEND WY	WA SPILLS	TP
AH124 / 12	QFC SHOPPING CENTER	470 E NORTH BEND WAY	WA UST, WA ALLSITES	TP
AH125 / 12	QFC SHOPPING CENTER	470 E NORTH BEND WAY	FINDS	TP
AE126 / 12	NORTH BEND	215 E PARK	WA UST	TP
AE127 / 12	NORTH BEND	215 E PARK	WA ALLSITES, FINDS	TP
AF128 / 12	MOUNTSIDE DRY CLEANE	412 MAIN AVE S	EDR Hist Cleaner	TP
AH132 / 12		76 GAS STATION	WA SPILLS	TP
AH133 / 12	NORTH BEND 76	520 E NORTH BEND WAY	WA RGA HWS	TP
AH134 / 12	NORTH BEND 76	520 E NORTH BEND WAY	WA RGA LUST	TP
AH135 / 12	NORTH BEND GASOLINE,	520 E N BEND WAY	WA UIC	TP
AH136 / 12	STANDARD SERVICES &	520 E NORTH BAND WAY	EDR Hist Auto	TP
AH137 / 12		520 E NORTHBEND WY	WA SPILLS	TP
AH138 / 12		520 EAST NORTHBEND W	ERNS	TP
AH139 / 12	NORTH BEND 76	520 E NORTH BEND WAY	WA VCP	TP

MAPPED SITES SUMMARY - FOCUS MAP 12

Target Property:
CITY OF NORTH BEND WELL HEAD PROTECTION PLAN
NORTH BEND, WA 98045

MAP ID / FOCUS MAP	SITE NAME	ADDRESS	DATABASE ACRONYMS	DIST (ft. & mi.) DIRECTION
AH140 / 12	NORTH BEND 76	520 E NORTH BEND WAY	WA Financial Assurance	TP
AH141 / 12	NORTH BEND 76	520 E NORTH BEND WAY	WA CSCSL, WA LUST, WA UST, WA ALLSITES, ...	TP
AJ142 / 12	NORTH BEND 76	468 - 482 E NORTH BE	WA SPILLS	TP
143 / 12		209 THRASHER AVE	WA SPILLS	TP
AJ144 / 12	PHOENIX PLAZA	530 E NORTH BEND WAY	WA ALLSITES, WA NPDES	TP
AJ145 / 12		530-570 E. NORTH BEN	WA ASBESTOS	TP
AJ146 / 12	PHOENIX PLAZA	530 E NORTH BEND WAY	FINDS	TP
AJ147 / 12	PHOENIX PLAZA	530 E NORTH BEND WAY	ECHO	TP
148 / 12	RANGER STATION COTTA	SEC 424TH AVE SE & S	WA ALLSITES, WA NPDES	TP
149 / 12		424 HEALY AVE S	WA SPILLS	TP
150 / 12	APARTMENT MANAGER	MAIN AVE S & STOW AV	WA SPILLS	TP
AK151 / 12	ORCHARD PLACE APARTM	240 SE ORCHARD DR	WA ALLSITES, WA NPDES	TP
AK152 / 12	ORCHARD PLACE APARTM	240 SE ORCHARD DR	ECHO	TP
AK153 / 12	ORCHARD PLACE APARTM	240 SE ORCHARD DR	FINDS	TP
AL154 / 12	NORTH BEND GARDINER	400 S FORK AVE SW	WA ALLSITES, FINDS	TP
AL155 / 12	NINTENDO DISTRIBUTIO	401 S FORK AVE SW	WA ALLSITES	TP
AL156 / 12	NINTENDO DISTRIBUTIO	401 S FORK AVE SW	FINDS	TP
157 / 12	SI VIEW PARK AND POO	400 SE ORCHARD DR	WA ALLSITES, FINDS, ECHO	TP
158 / 12	NORTH BEND PIT - DIV		MINES MRDS	TP
AM159 / 12	GEORGE G WYRSCH	742 SW MT SI BLVD	FINDS	TP
AM160 / 12	MT SI SHELL	742 SW MT SI BLVD	WA Financial Assurance	TP
AM161 / 12	MT SI SHELL	742 SW MT SI BLVD	WA UST, WA ALLSITES	TP
AM162 / 12	MOUNT SI TEXACO	742 SW MT SI BLVD	EDR Hist Auto	TP
163 / 12		902 SE NORTH BEND WA	WA ASBESTOS	TP
AN164 / 12	MT SI CHEVRON	745 SW MT SI BLVD	WA UST, WA ALLSITES, WA Financial Assura...	TP
AN165 / 12	G & S SERVICES	745 SW MT SI BLVD	FINDS	TP
AN166 / 12	G & S SERVICES INC	745 SW MT SI BLVD	EDR Hist Auto	TP
AO167 / 12	SCHUCKS AUTO SUPPLY	400 SW MOUNT SI BLVD	WA ALLSITES	TP
AO168 / 12	SCHUCKS AUTO SUPPLY	400 SW MOUNT SI BLVD	FINDS	TP
AP169 / 12	WA DOT CAMP MASON US	SR I90 MP 42.29	FINDS, ECHO	TP
AP170 / 12	WA DOT CAMP MASON US	SR I90 MP 42.29	WA ALLSITES, RCRA NonGen / NLR	TP
AQ171 / 12	FIRE STATION 87	500 MALONEY GROVE AV	FINDS, ECHO	TP
AQ172 / 12	FIRE STATION 87	500 MALONEY GROVE AV	WA ALLSITES	TP
AR173 / 12	ANDRES DRYCLEANER	458 SW MT SI BLVD	EDR Hist Cleaner	TP
AR174 / 12	MICHAELS FINE DRY CL	458 SW MT SI BLVD	WA ALLSITES	TP
AR175 / 12	MICHAELS FINE DRY CL	458 SW MT SI BLVD	FINDS	TP
AQ176 / 12	SI VIEW ESTATES 28 L	1045 MALONEY GROVE A	FINDS, ECHO	TP
AQ177 / 12	SI VIEW ESTATES 28 L	1045 MALONEY GROVE A	WA ALLSITES	TP
AQ180 / 12		910 MALONEY GROVE AV	WA ASBESTOS	TP

MAPPED SITES SUMMARY - FOCUS MAP 12

Target Property:
CITY OF NORTH BEND WELL HEAD PROTECTION PLAN
NORTH BEND, WA 98045

MAP ID / FOCUS MAP	SITE NAME	ADDRESS	DATABASE ACRONYMS	DIST (ft. & mi.) DIRECTION		
AU189 / 12	GAS STATION	721 SW MT SI BLVD	WA SPILLS	TP		
AU190 / 12	NORTH BEND 76	721 SW MT SI BLVD	EDR Hist Auto	TP		
AU191 / 12	SAFEWAY FUEL 1528	721 SW MT SI BLVD	FINDS	TP		
AU192 / 12	76 STATION	721 SW MT SI BLVD	WA RGA LUST	TP		
AU193 / 12	76 STATION	721 SW MT SI BLVD	WA RGA HWS	TP		
AV194 / 12	SAFEWAY STORE 1528	460 SW MT SI BLVD	WA ALLSITES, WA MANIFEST	TP		
AV195 / 12	SAFEWAY STORE 1528	460 SW MT SI BLVD	FINDS, ECHO	TP		
AV196 / 12	SAFEWAY STORE 1528	460 SW MT SI BLVD	RCRA-VSQG	TP		
CJ374 / 12	SI VIEW METROPOLITAN	901 BENDIGO BLVD N	RCRA NonGen / NLR	618	0.117	North
CJ375 / 12	SI VIEW METROPOLITAN	901 BENDIGO BLVD N	WA ALLSITES, WA MANIFEST	618	0.117	North
376 / 12	TOLLGATE FARM PARK T		WA ALLSITES	674	0.128	North
386 / 12	NURSERY THE AT MT SI	42328 SE 108TH ST	WA ALLSITES	1300	0.246	North
394 / 12	SNOQUALMIE VALLEY AT	1422 BENDIGO BLVD N	WA ALLSITES	2248	0.426	North
396 / 12	SNOQUALMIE VALLEY YO	152 BOALCH AVE NW	WA ALLSITES, WA NPDES	2374	0.450	North

Focus Map - 13 - 5992688.2s

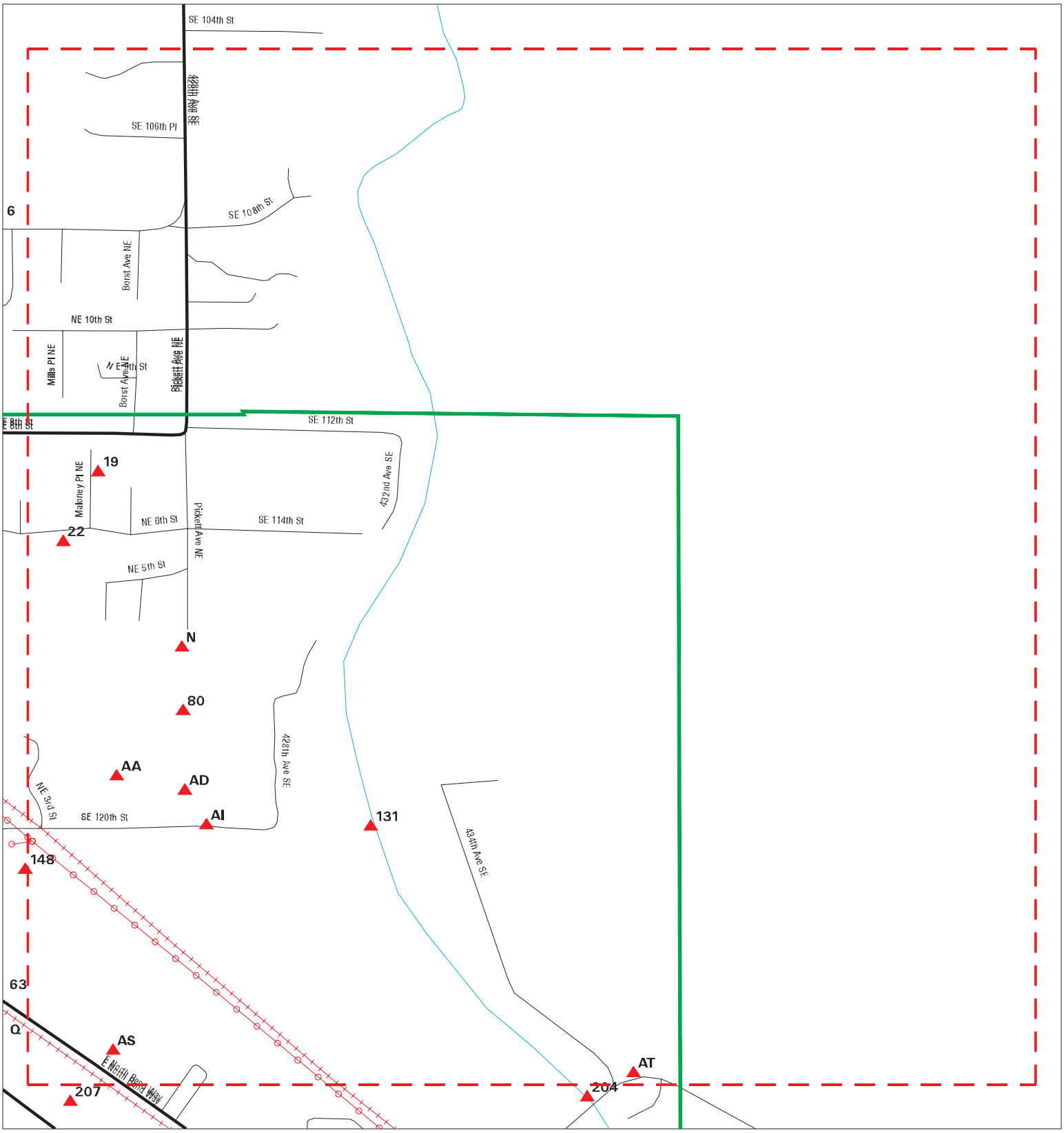

Sites
Target Property
Search Buffer
Focus Map - No Sites
Focus Map - Sites
Power Line
National Priority List Sites
Dept. Defense Sites
Indian Reservations BIA

0 1/8 1/4 Miles

SITE NAME: City of North Bend Well Head Protection Plan	CLIENT: Golder Associates, Inc.
ADDRESS: City of North Bend Well Head Protection Plan	CONTACT: Jay Pietraszek
CITY/STATE: North Bend WA	INQUIRY #: 5992688.2s
ZIP: 98045	DATE: 03/05/20

Copyright © 2020 EDR, Inc. © 2015 TomTom Rel. 2015.

MAPPED SITES SUMMARY - FOCUS MAP 13

Target Property:
CITY OF NORTH BEND WELL HEAD PROTECTION PLAN
NORTH BEND, WA 98045

MAP ID / FOCUS MAP	SITE NAME	ADDRESS	DATABASE ACRONYMS	DIST (ft. & mi.) DIRECTION
19 / 13		710 MALONEY GROVEW 1	WA ASBESTOS	TP
22 / 13		709 NE 6TH ST	WA ASBESTOS	TP
N51 / 13	PLAT OF RIVER GLEN	PICKETT AVE	WA ALLSITES	TP
N52 / 13	PLAT OF RIVER GLEN	PICKETT AVE,	WA UIC	TP
80 / 13	PLAT OF RIVER GLEN	PICKETT AVE,	WA UIC	TP
AA104 / 13	RIVER GLEN	814 NE 3RD STREET	ECHO	TP
AA105 / 13	RIVER GLEN	814 NE 3RD STREET	WA ALLSITES	TP
AA106 / 13	RIVER GLEN	814 NE 3RD STREET	FINDS	TP
AD113 / 13	PLAT OF RIVER GLEN	PICKETT AVE,	WA UIC	TP
AD119 / 13	PLAT OF RIVER GLEN	PICKETT AVE,	WA UIC	TP
AI129 / 13	CITY OF NORTH BEND N	NE 3RD ST	WA UIC	TP
AI130 / 13	CITY OF NORTH BEND N	NE 3RD ST	WA ALLSITES	TP
131 / 13	RANGER STATION COTTA	SEC 424TH AVE SE & S	FINDS, ECHO	TP
AS179 / 13	NORTH BEND AUTO PART	1120 E NORTH BEND WA	RCRA-VSQG, WA ALLSITES, FINDS, ECHO, WA ...	TP
AT181 / 13	KING CNTY DOT MOUNT	43600 MOUNT SI RD	WA ALLSITES, FINDS, ECHO, WA MANIFEST	TP
AT182 / 13	KING CNTY DOT MOUNT	43600 MOUNT SI RD	RCRA NonGen / NLR	TP
AS183 / 13	FRANK PADAVICH	1130 E NORTH BEND WA	WA CSCSL, WA LUST, WA UST, WA ALLSITES	TP
AS184 / 13	FRANK PADAVICH	1130 E NORTH BEND WA	WA VCP	TP
AS185 / 13	TRANSMISSIONS PLUS I	1130 E NORTH BEND WA	EDR Hist Auto	TP
AS186 / 13	FRANK PADAVICH	1130 E NORTH BEND WA	FINDS	TP
AS187 / 13	FRANK PADAVICH	1130 E NORTH BEND WA	WA RGA LUST	TP
AS188 / 13	FRANK PADAVICH	1130 E NORTH BEND WA	WA RGA HWS	TP

Focus Map - 14 - 5992688.2s

Sites
Target Property
Search Buffer
Focus Map - No Sites
Focus Map - Sites
Power Line
National Priority List Sites
Dept. Defense Sites
Indian Reservations BIA

0 1/8 1/4 Miles

SITE NAME: City of North Bend Well Head Protection Plan	CLIENT: Golder Associates, Inc.
ADDRESS: City of North Bend Well Head Protection Plan	CONTACT: Jay Pietraszek
CITY/STATE: North Bend WA	INQUIRY #: 5992688.2s
ZIP: 98045	DATE: 03/05/20

Copyright © 2020 EDR, Inc. © 2015 TomTom Rel. 2015.

MAPPED SITES SUMMARY - FOCUS MAP 14

Target Property:
CITY OF NORTH BEND WELL HEAD PROTECTION PLAN
NORTH BEND, WA 98045

MAP ID / FOCUS MAP	SITE NAME	ADDRESS	DATABASE ACRONYMS	DIST (ft. & mi.) DIRECTION

NO MAPPED SITES FOUND

Focus Map - 15 - 5992688.2s

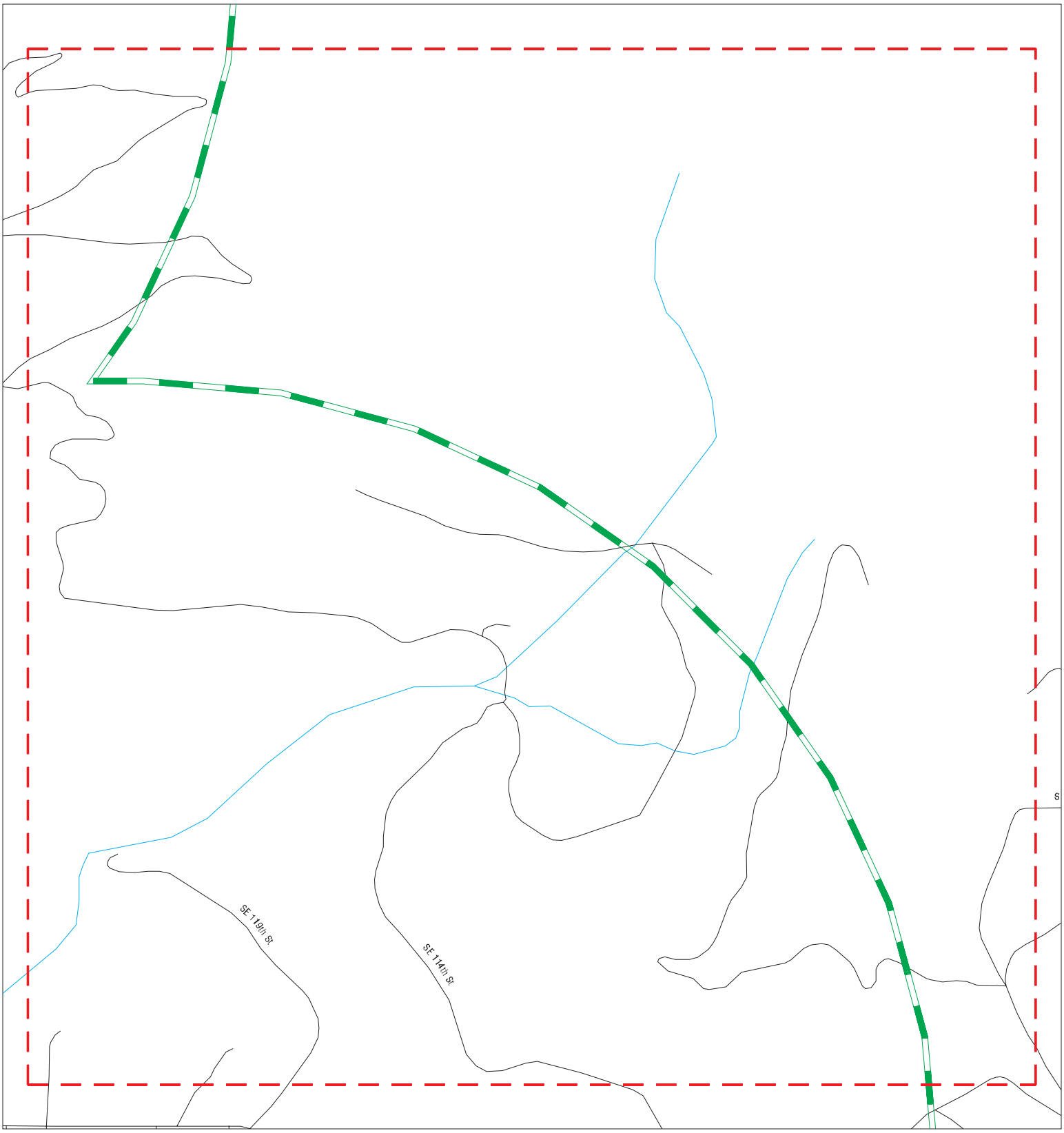

Sites
Target Property
Search Buffer
Focus Map - No Sites
Focus Map - Sites
Power Line
National Priority List Sites
Dept. Defense Sites
Indian Reservations BIA

0 1/8 1/4 Miles

SITE NAME: City of North Bend Well Head Protection Plan	CLIENT: Golder Associates, Inc.
ADDRESS: City of North Bend Well Head Protection Plan	CONTACT: Jay Pietraszek
CITY/STATE: North Bend WA	INQUIRY #: 5992688.2s
ZIP: 98045	DATE: 03/05/20

Copyright © 2020 EDR, Inc. © 2015 TomTom Rel. 2015.

MAPPED SITES SUMMARY - FOCUS MAP 15

Target Property:
CITY OF NORTH BEND WELL HEAD PROTECTION PLAN
NORTH BEND, WA 98045

MAP ID / FOCUS MAP	SITE NAME	ADDRESS	DATABASE ACRONYMS	DIST (ft. & mi.) DIRECTION

NO MAPPED SITES FOUND

Focus Map - 16 - 5992688.2s

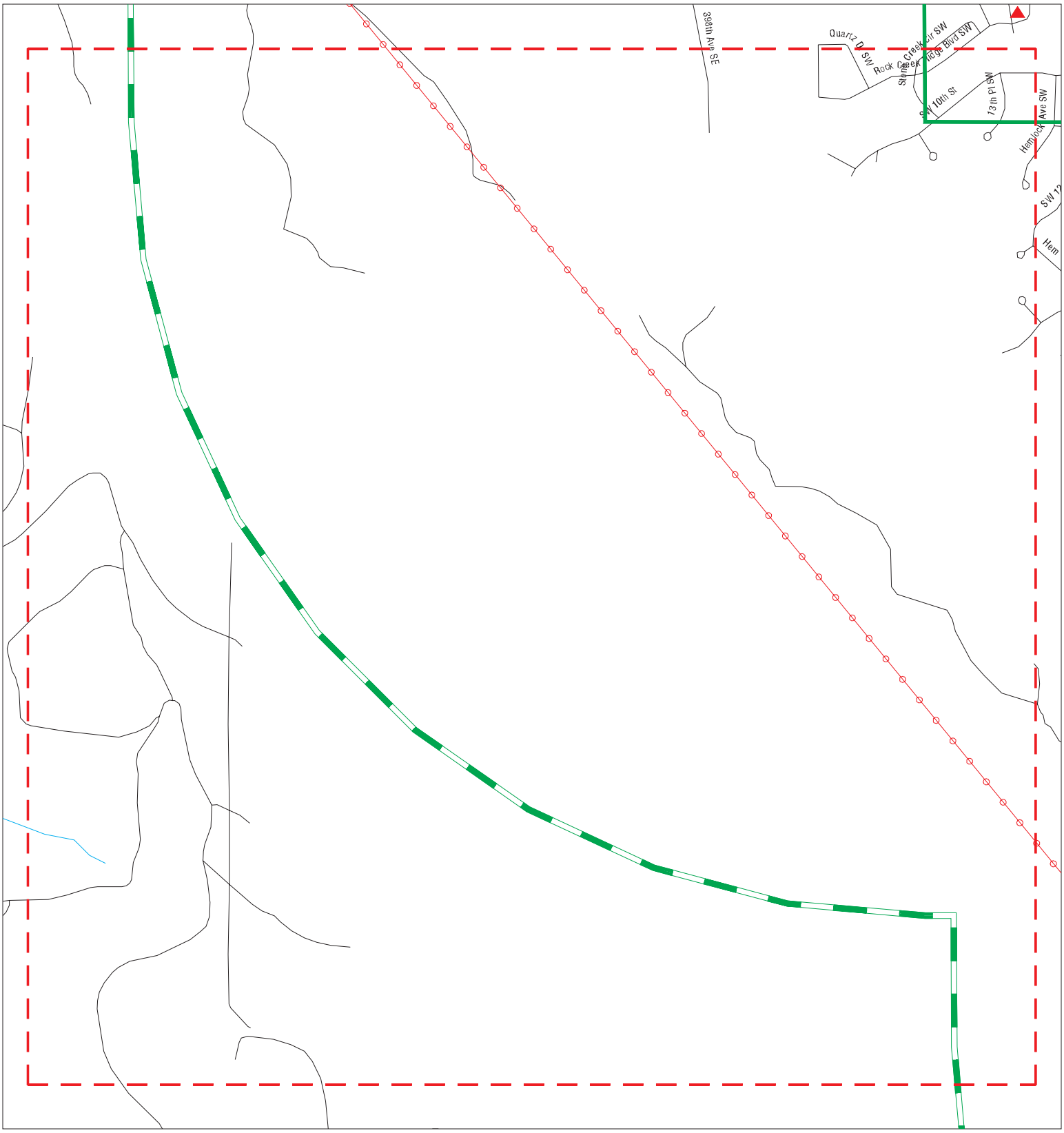

Sites
Target Property
Search Buffer
Focus Map - No Sites
Focus Map - Sites
Power Line
National Priority List Sites
Dept. Defense Sites
Indian Reservations BIA

0 1/8 1/4 Miles

SITE NAME: City of North Bend Well Head Protection Plan	CLIENT: Golder Associates, Inc.
ADDRESS: City of North Bend Well Head Protection Plan	CONTACT: Jay Pietraszek
CITY/STATE: North Bend WA	INQUIRY #: 5992688.2s
ZIP: 98045	DATE: 03/05/20

Copyright © 2020 EDR, Inc. © 2015 TomTom Rel. 2015.

MAPPED SITES SUMMARY - FOCUS MAP 16

Target Property:
CITY OF NORTH BEND WELL HEAD PROTECTION PLAN
NORTH BEND, WA 98045

MAP ID / FOCUS MAP	SITE NAME	ADDRESS	DATABASE ACRONYMS	DIST (ft. & mi.) DIRECTION

NO MAPPED SITES FOUND

Focus Map - 17 - 5992688.2s

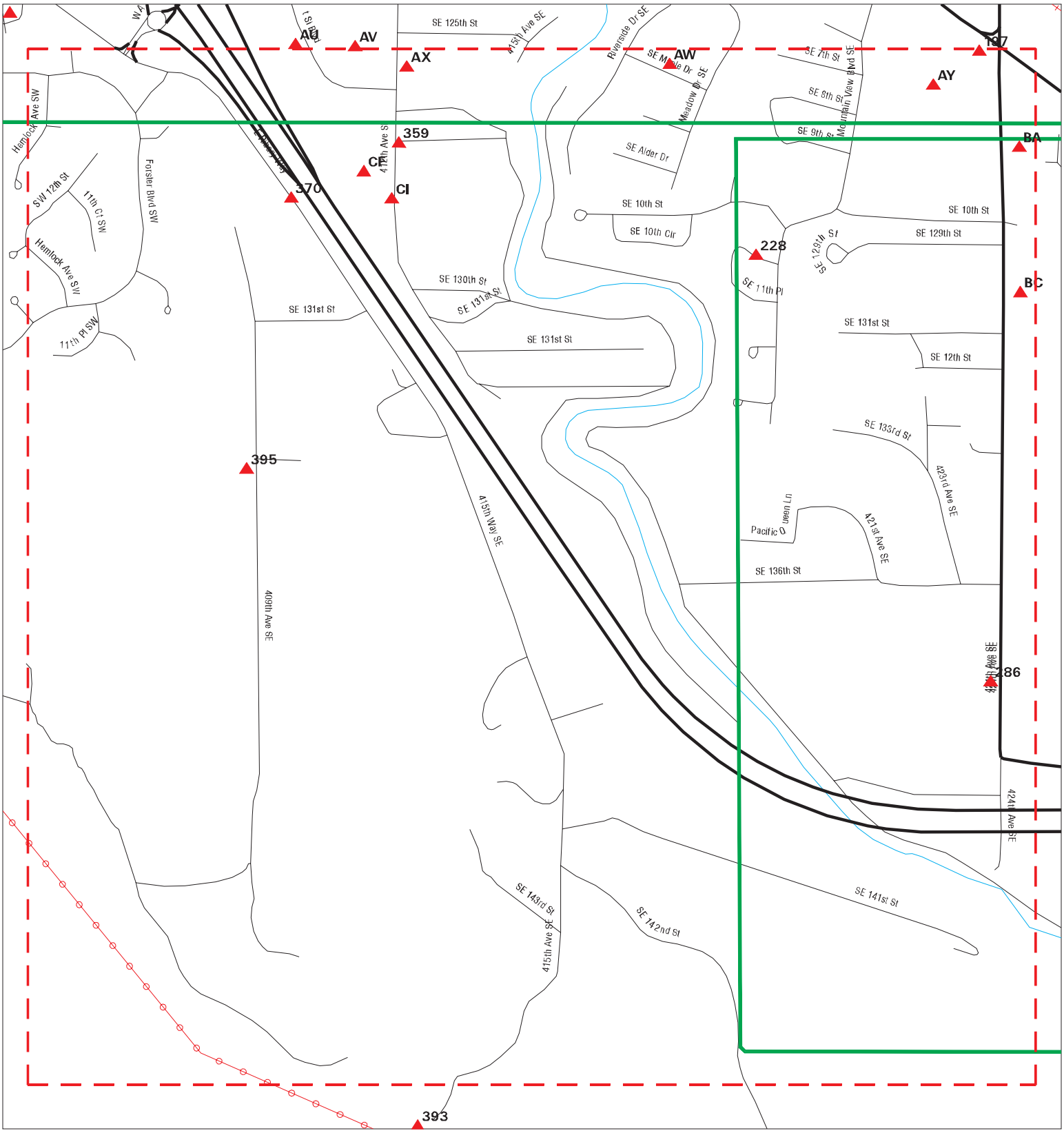

SITE NAME: City of North Bend Well Head Protection Plan	CLIENT: Golder Associates, Inc.
ADDRESS: City of North Bend Well Head Protection Plan	CONTACT: Jay Pietraszek
CITY/STATE: North Bend WA	INQUIRY #: 5992688.2s
ZIP: 98045	DATE: 03/05/20

Copyright © 2020 EDR, Inc. © 2015 TomTom Rel. 2015.

MAPPED SITES SUMMARY - FOCUS MAP 17

Target Property:
CITY OF NORTH BEND WELL HEAD PROTECTION PLAN
NORTH BEND, WA 98045

MAP ID / FOCUS MAP	SITE NAME	ADDRESS	DATABASE ACRONYMS	DIST (ft. & mi.) DIRECTION		
197 / 17	MOUNTAIN VIEW ESTATE		WA ALLSITES	TP		
AU198 / 17	SAFEWAY FUEL 1528	715 SW MT SI BLVD	WA CSCSL, WA LUST, WA UST, WA ALLSITES	TP		
AU199 / 17	SAFEWAY FUEL 1528	715 SW MT SI BLVD	WA Financial Assurance	TP		
AU200 / 17	SAFEWAY	715 W MOUNT SI BLVD	WA SPILLS	TP		
AU201 / 17	SAFEWAY FUEL 1528	715 SW MT SI BLVD	WA RGA LUST	TP		
AU202 / 17	SAFEWAY FUEL #1528	715 SW MT SI BLVD	WA RGA LUST	TP		
AU203 / 17	SAFEWAY FUEL CENTER	715 SW MT SI BLVD	WA RGA LUST	TP		
AW205 / 17		448 SE MAPLE DRIVE E	WA ASBESTOS	TP		
AW206 / 17		448 MAPLE DRIVE ALL	WA ASBESTOS	TP		
AX208 / 17	VECTOR CONSTRUCTION	12540 412TH AVE SE	WA ALLSITES	TP		
AX209 / 17	VECTOR CONSTRUCTION	12540 412TH AVE SE	FINDS	TP		
AY210 / 17	MALONEY GROVE 9 LOT	701 MALONEY GROVE AV	ECHO	TP		
AY211 / 17	MALONEY GROVE 9 LOT	701 MALONEY GROVE AV	WA ALLSITES, WA ASBESTOS	TP		
AY212 / 17	MALONEY GROVE 9 LOT	701 MALONEY GROVE AV	FINDS	TP		
BA220 / 17	MALONEY GROVE 13	710 MALONEY GROVE AV	WA ALLSITES, WA ASBESTOS	TP		
BA221 / 17	MALONEY GROVE 13	710 MALONEY GROVE AV	FINDS, ECHO	TP		
228 / 17	NEAR 11.7 MILE OF E	NEAR 11.7 MILE OF E	US BROWNFIELDS, FINDS	TP		
BC229 / 17	CEDAR FALLS DEVELOPM	INTER OF 424TH AVE S	FINDS, ECHO	TP		
BC230 / 17	CEDAR FALLS DEVELOPM	INTER OF 424TH AVE S	WA ALLSITES	TP		
286 / 17		13803 424TH AVE SE C	WA ASBESTOS	TP		
359 / 17	NEW SKY LLC	12700 412TH AVE SE	WA ALLSITES, WA NPDES	127	0.024	South
CF364 / 17	CASCADE AUTOVON COMP	12727 412TH AVE SE	WA LUST, WA UST, WA ICR, WA ALLSITES, WA...	319	0.060	South
CF365 / 17	CASCADE AUTOVON CO	12727 412TH AVE SE	WA VCP	319	0.060	South
370 / 17	NORTH BEND CITYRIBAR	E RIBARY WAY	WA ALLSITES, FINDS	494	0.094	South
CI371 / 17	AT&T CORP 412TH	12805 412TH AVE SE	RCRA NonGen / NLR, FINDS, ECHO	500	0.095	South
CI372 / 17	NORTH BEND B530350/N	12805 412TH AVE SE	WA UST, WA ALLSITES	500	0.095	South
395 / 17	ATT MOBILITY MOUNTAI	13323 409TH AVE SE	WA ALLSITES	2298	0.435	South

Focus Map - 18 - 5992688.2s

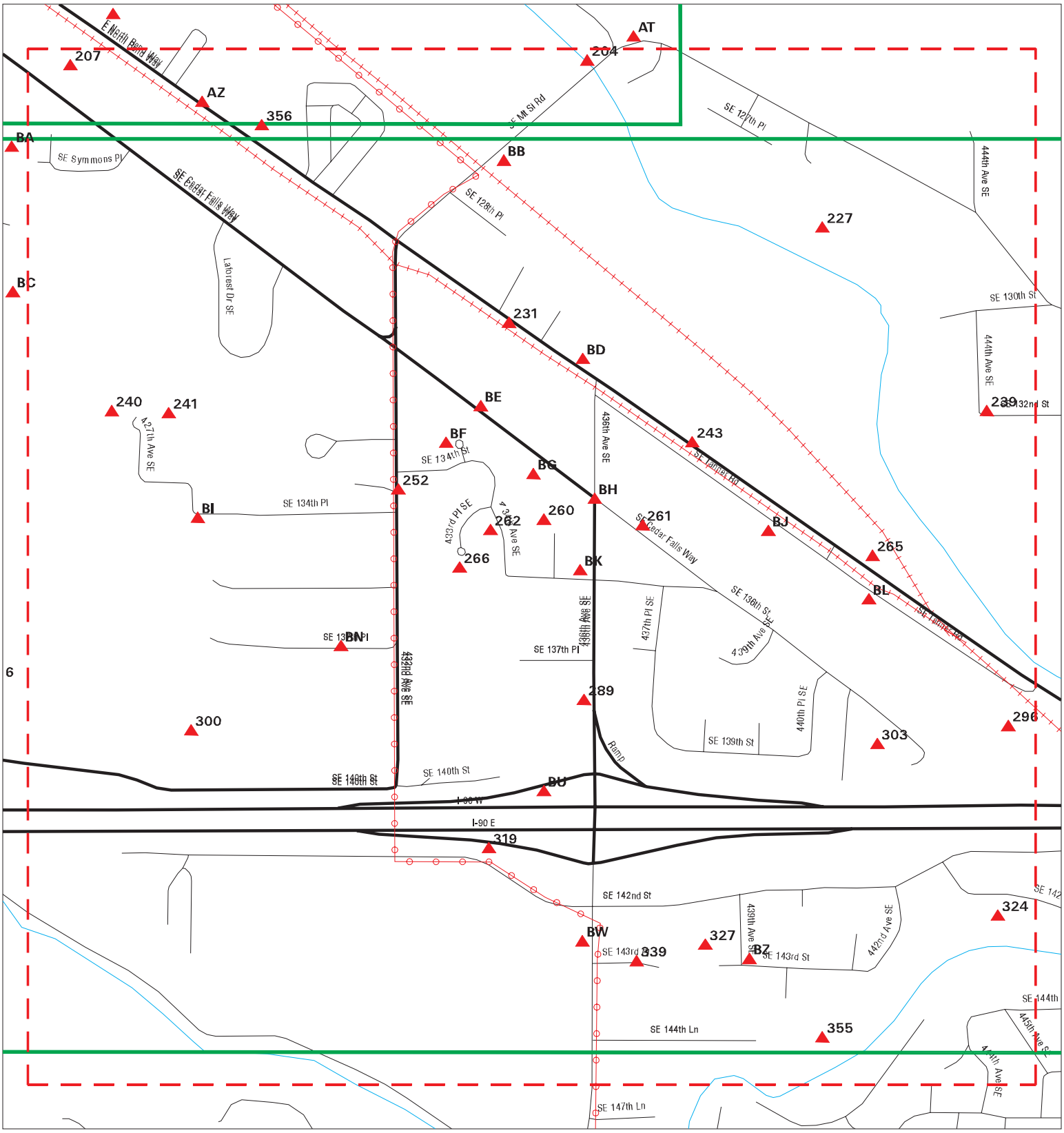

Sites
Target Property
Search Buffer
Focus Map - No Sites
Focus Map - Sites
Power Line
National Priority List Sites
Dept. Defense Sites
Indian Reservations BIA

0 1/8 1/4 Miles

SITE NAME: City of North Bend Well Head Protection Plan	CLIENT: Golder Associates, Inc.
ADDRESS: City of North Bend Well Head Protection Plan	CONTACT: Jay Pietraszek
CITY/STATE: North Bend WA	INQUIRY #: 5992688.2s
ZIP: 98045	DATE: 03/05/20

Copyright © 2020 EDR, Inc. © 2015 TomTom Rel. 2015.

MAPPED SITES SUMMARY - FOCUS MAP 18

Target Property:
CITY OF NORTH BEND WELL HEAD PROTECTION PLAN
NORTH BEND, WA 98045

MAP ID / FOCUS MAP	SITE NAME	ADDRESS	DATABASE ACRONYMS	DIST (ft. & mi.) DIRECTION
204 / 18	MT SI BRIDGE 2550A		WA ALLSITES, WA NPDES	TP
207 / 18	NORTH BEND CITY	1155 E NORTH BEND WA	WA ALLSITES, RCRA NonGen / NLR, FINDS, E...	TP
AZ213 / 18	SMITTYS INC	1410 E NORTH BEND WA	WA ALLSITES	TP
AZ214 / 18	SMITTYS INC	1410 E NORTH BEND WA	FINDS	TP
AZ215 / 18	SNOQUALMIE VALLEY AP	42700 SE NORTH BEND	WA ALLSITES	TP
AZ216 / 18	42404 SE NORTH BEND	42404 SE NORTH BEND	FINDS	TP
AZ217 / 18	RONS AUTO SERVICE	42620 SE NORTH BEND	EDR Hist Auto	TP
AZ218 / 18	NORTH BEND RANGER ST	42404 SE NORTH BEND	WA UST, WA ALLSITES	TP
AZ219 / 18	SNOQUALMIE VALLEY AP	42700 SE NORTH BEND	FINDS	TP
BB222 / 18	ROWLEY ENTERPRISE/ M	43321 MT. SI ROAD SE	WA ICR	TP
BB223 / 18	ROWLEY ENTERPRISES M	43321 MT SI RD SE	WA ALLSITES, WA CSCSL NFA	TP
BB224 / 18	ROWLEY ENTERPRISES M	43321 MT SI RD SE	FINDS	TP
227 / 18	GRANITE LAKES QUARRY	MIDDLE FORK RD & GRA	FINDS	TP
231 / 18	LEVEL 3 COMMUNICATIO	43411 SE NORTH BEND	WA ALLSITES, FINDS	TP
BD233 / 18	APPLIED PROFESSIONAL	43530 SE NORTH BEND	RCRA NonGen / NLR	TP
BD234 / 18	APPLIED PROFESSIONAL	43530 SE NORTH BEND	WA MANIFEST	TP
BD235 / 18	APPLIED PROFESSIONAL	43530 SE NORTH BEND	FINDS, ECHO	TP
BD236 / 18	APPLIED PROFESSIONAL	43530 SE NORTH BEND	WA ALLSITES	TP
BE237 / 18	NORTH BEND COTTAGES		WA ALLSITES	TP
BE238 / 18	NORTH BEND COTTAGES	UNSPECIFIED	FINDS, ECHO	TP
239 / 18	DUMP SITE	444TH AVE SE	WA ALLSITES	TP
240 / 18	CEDAR FALLS SOUTH	13303 427TH AVE SE	WA ALLSITES, WA NPDES	TP
241 / 18		13306 427TH AVE SE	WA ASBESTOS	TP
BE242 / 18		CEDAR FALLS WAY	WA SPILLS	TP
243 / 18	CEDAR RIVER PARTNERS	44124 SE NORTH BEND	FINDS, ECHO	TP
BF244 / 18	MT SI VISTA (I 1) (D	13315 433RD CT SE	WA UIC	TP
BF245 / 18		13315 433RD CT SE KI	WA ASBESTOS	TP
BF246 / 18	MT SI VISTA (I 1) (D	13315 433RD CT SE	WA UIC	TP
BG247 / 18	BPA NORTH BEND RADIO	END OF RATTLESNAKE M	WA ALLSITES	TP
BG248 / 18	PSE RATTLESNAKE MT M	1441 389TH AVE SE	WA ALLSITES, FINDS	TP
BG249 / 18	AT&T WA0330 RTGWAQ35	RATTLESNAKE LEDGE RR	WA ALLSITES, FINDS	TP
BG250 / 18	AT&T NORTHBEND WA524	53000 SE FROUSE RIDG	WA ALLSITES, FINDS	TP
252 / 18	KING COUNTY DEPT OF	4430 337 PL SE	WA UIC	TP
BH253 / 18	CHINOOK LUMBER	436TH AVE SE @ CEDAR	WA UIC	TP
BH254 / 18	CHINOOK LUMBER	436TH AVE SE @ CEDAR	WA UIC	TP
BH255 / 18	CHINOOK LUMBER	436TH AVE SE @ CEDAR	WA UIC	TP
BH256 / 18	CHINOOK LUMBER	436TH AVE SE @ CEDAR	WA UIC	TP
BI257 / 18	SUN RISE VIEW	42621 SE 134TH PL	FINDS, ECHO	TP
BI258 / 18		42621 134TH PL	WA ASBESTOS	TP

MAPPED SITES SUMMARY - FOCUS MAP 18

Target Property:
CITY OF NORTH BEND WELL HEAD PROTECTION PLAN
NORTH BEND, WA 98045

MAP ID / FOCUS MAP	SITE NAME	ADDRESS	DATABASE ACRONYMS	DIST (ft. & mi.) DIRECTION
BI259 / 18	SUN RISE VIEW	42621 SE 134TH PL	WA ALLSITES, WA NPDES	TP
260 / 18	MT SI VISTA (I 2) (D	13500 434RD AVE SE	WA UIC	TP
261 / 18	CHINOOK LUMBER	436TH AVE SE CEDAR F	WA ALLSITES	TP
262 / 18		13513 434TH AVE SE,	WA ASBESTOS	TP
BJ263 / 18	3 LAKES QUARRY	43909 SE TANNER RD	ABANDONED MINES	TP
BJ264 / 18	3 LAKES QUARRY	43909 SE TANNER RD	US MINES	TP
265 / 18	CEDAR RIVER PARTNERS	44124 SE NORTH BEND	WA ALLSITES, WA ASBESTOS, WA NPDES	TP
266 / 18	MT SI VISTA (I 3) (D	13532 433RD PLACE SE	WA UIC	TP
BK267 / 18	ALLIED BLDG SUPPLIES	43516 SE 136TH ST	WA SPILLS	TP
BK268 / 18	RIVER RUN	43600 SE 136TH STREE	WA ALLSITES, WA NPDES	TP
BK269 / 18	RIVER RUN	43600 SE 136TH STREE	WA UIC	TP
BK270 / 18	RIVER RUN	43600 SE 136TH STREE	WA UIC	TP
BK271 / 18	RIVER RUN	43600 SE 136TH STREE	WA UIC	TP
BK272 / 18	RIVER RUN	43600 SE 136TH STREE	WA UIC	TP
BK273 / 18	RIVER RUN	43600 SE 136TH STREE	WA UIC	TP
BK274 / 18	RIVER RUN	43600 SE 136TH STREE	WA UIC	TP
BL275 / 18	PUGET SOUND POWER	44429 SE TANNER RD	WA RGA LUST	TP
BL276 / 18	PUGET SOUND POWER &	44429 SE TANNER RD	FINDS	TP
BL277 / 18	PUGET POWER TANNER M	44429 SE TANNER RD	WA RGA LUST	TP
BL278 / 18	PUGET SOUND POWER &	44429 SE TANNER RD	WA RGA LUST	TP
BL279 / 18	PUGET SOUND POWER &	44429 SE TANNER RD	WA LUST, WA UST, WA ICR, WA ALLSITES, WA...	TP
BL280 / 18	PUGET POWER TANNER M	44429 SE TANNER RD	WA RGA HWS	TP
BN283 / 18		43030 SE 137TH PL TH	WA ASBESTOS	TP
BN284 / 18	CEDAR LANDING PHASES		WA ALLSITES	TP
289 / 18		13739 436TH AVE SE	WA SPILLS	TP
296 / 18	AT&T WIRELESS TANNER	16550 487TH AVE SE	WA ALLSITES, FINDS	TP
300 / 18	CEDAR LANDING PHASES	UNSPECIFIED	FINDS, ECHO	TP
303 / 18	KING COUNTY SHORT PL	44139 SE 136TH ST	WA UIC	TP
BU312 / 18	IRON HORSE PARK	I 90 EXIT 32	WA UST	TP
BU313 / 18	IRON HORSE PARK	I90 EXIT 32	WA ALLSITES, FINDS	TP
319 / 18			WA SPILLS	TP
324 / 18	CEDAR VILLAGE DIVISI	14219 443RED PLACE S	WA UIC	TP
BW325 / 18	CASCADE GOLF COURSE	14303 436 AVE SE	FINDS	TP
BW326 / 18	CASCADE GOLF COURSE	14303 436 AVE SE	WA UST, WA ALLSITES	TP
327 / 18	PSE	43816 SE 143RD ST	WA SPILLS	TP
BZ338 / 18	CEDAR VILLAGE 4 (D90	43910 SE 143RD STREE	WA UIC	TP
339 / 18	KING CNTY SHORT PLAT	43610 SE 143RD PLACE	WA UIC	TP
BZ346 / 18	CEDAR VILLAGE 4 (D90	43911 SE 143RD STREE	WA UIC	TP
355 / 18	KING CNTY SHORT PLAT	43930 SE 144TH LANE	WA UIC	TP

MAPPED SITES SUMMARY - FOCUS MAP 18

Target Property:
CITY OF NORTH BEND WELL HEAD PROTECTION PLAN
NORTH BEND, WA 98045

MAP ID / FOCUS MAP	SITE NAME	ADDRESS	DATABASE ACRONYMS	DIST (ft. & mi.) DIRECTION	
356 / 18	SMITTYS TOWING AUTO	42998 SE NORTH BEND	WA ALLSITES	4	0.001

Focus Map - 19 - 5992688.2s

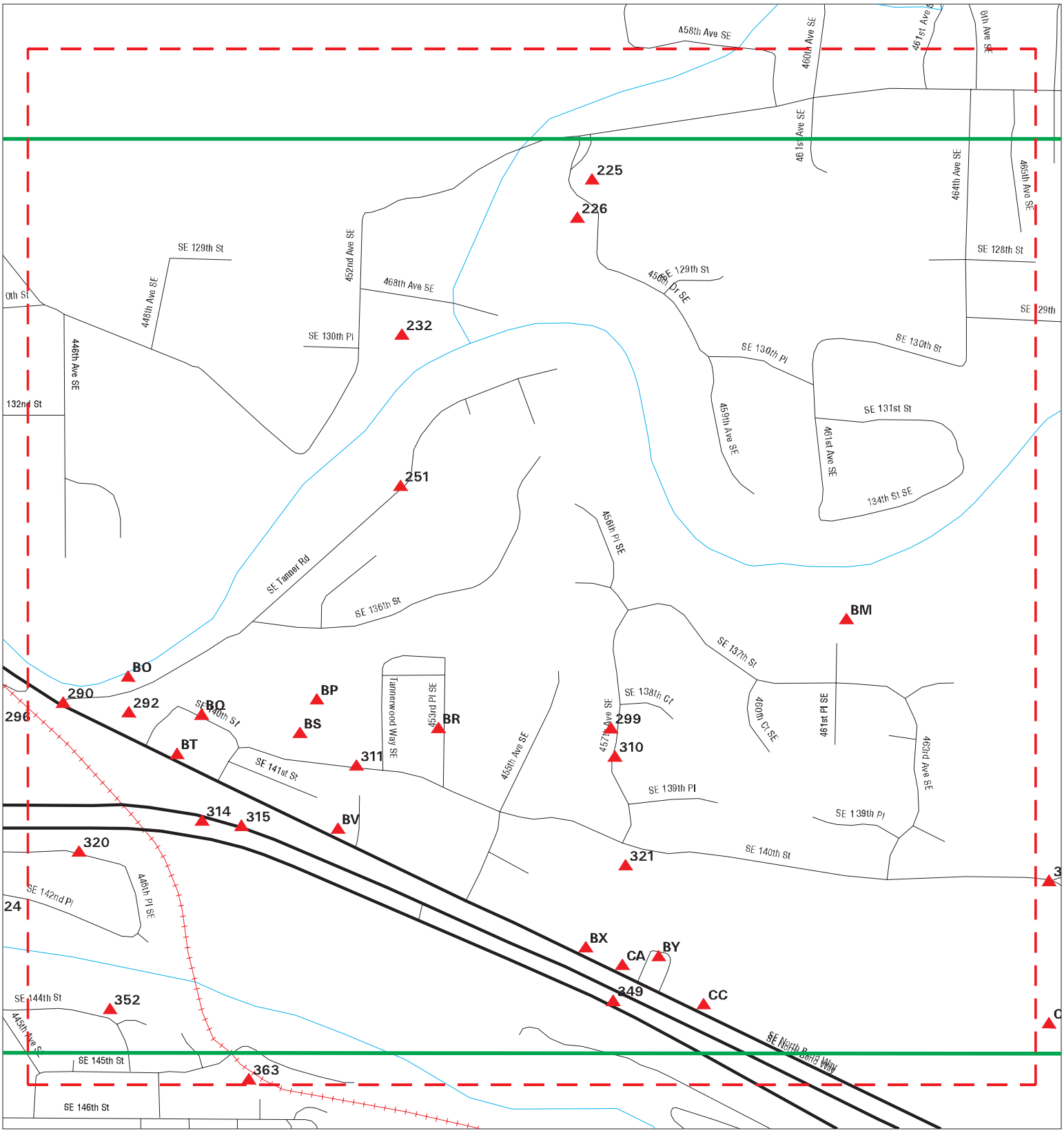

Sites
Target Property
Search Buffer
Focus Map - No Sites
Focus Map - Sites
Power Line
National Priority List Sites
Dept. Defense Sites
Indian Reservations BIA

0 1/8 1/4 Miles

SITE NAME: City of North Bend Well Head Protection Plan	CLIENT: Golder Associates, Inc.
ADDRESS: City of North Bend Well Head Protection Plan	CONTACT: Jay Pietraszek
CITY/STATE: North Bend WA	INQUIRY #: 5992688.2s
ZIP: 98045	DATE: 03/05/20

Copyright © 2020 EDR, Inc. © 2015 TomTom Rel. 2015.

MAPPED SITES SUMMARY - FOCUS MAP 19

Target Property:
CITY OF NORTH BEND WELL HEAD PROTECTION PLAN
NORTH BEND, WA 98045

MAP ID / FOCUS MAP	SITE NAME	ADDRESS	DATABASE ACRONYMS	DIST (ft. & mi.) DIRECTION
225 / 19			WA SPILLS	TP
226 / 19			WA SPILLS	TP
232 / 19	I-90 NORTH BEND CORP	468TH AVE SE BW SE 1	WA NPDES	TP
251 / 19	TANNER ROAD SUBDIVIS		WA ALLSITES	TP
BM281 / 19	MINERS RIDGE 24 LOT	13607 461ST AVE SE	WA ALLSITES	TP
BM282 / 19	MINERS RIDGE 24 LOT	13607 461ST AVE SE	FINDS, ECHO	TP
BO285 / 19	TANNER FALLS RECLAMA	SE 140TH ST WESTERLY	FINDS, ECHO	TP
BO287 / 19	TANNERWOOD	SE 140	WA ALLSITES	TP
BP288 / 19	DAVID PIT		MINES MRDS	TP
290 / 19	ULID NO 6 SEWER PIPE	468TH AVE	WA ALLSITES	TP
BP291 / 19	MAS RESOURCES INC JO	TANNER RD	WA ALLSITES, FINDS	TP
292 / 19	TANNER FALLS RECLAMA	SE 140TH ST WEST OF	WA ALLSITES, WA NPDES	TP
BQ293 / 19	WA DOT NORTH BEND	45000 SE 140TH ST	WA VCP	TP
BQ294 / 19	WA DOT NORTH BEND	45000 SE 140TH ST	WA ALLSITES, WA CSCSL NFA, FINDS	TP
BQ295 / 19	WA DOT NORTHBEND	45000 SE 140TH ST	WA RGA HWS	TP
BR297 / 19	TANNERWOOD A	SE 140TH ST AND 453N	WA ALLSITES	TP
BR298 / 19	TANNERWOOD	SE 140	FINDS, ECHO	TP
299 / 19	NW CASCADES INC	13805 457TH AVE SE	WA SPILLS	TP
BS301 / 19	FURY SITE WORKS INC		US MINES	TP
BS302 / 19	TANNER FALLS	45100 NE 140TH SE	ABANDONED MINES	TP
BT304 / 19	M.C. ANDERSON TRUCKI	44700 NORTH BEND WAY	WA ICR	TP
BT305 / 19	CHAMPION INTERNATION	200 FT S OF MIDDLE F	WA ALLSITES	TP
BT306 / 19	MC ANDERSON TRUCKING	44711 SE NORTHBEND W	FINDS	TP
BT307 / 19	MC ANDERSON TRUCKING	44711 SE NORTHBEND W	WA RGA LUST	TP
BT308 / 19	MC ANDERSON	44711 SE NORTHBEND	WA RGA LUST	TP
BT309 / 19	CHAMPION INTERNATION	200 FT S OF MIDDLE F	RCRA NonGen / NLR, FINDS, ECHO	TP
310 / 19		457TH AVE S	WA SPILLS	TP
311 / 19		45312 SE 140TH STREE	WA ASBESTOS	TP
314 / 19		I-90 WESTBOUND MILEP	WA SPILLS	TP
315 / 19	MC ANDERSON TRUCKING	44711 SE NORTHBEND W	WA LUST, WA UST, WA ALLSITES, WA CSCSL N...	TP
BV316 / 19	ESTATE OF DANIEL H C	45120 SE NORTH BEND	WA MANIFEST	TP
BV317 / 19	ENGINEERED COATING S	45120 SE NORTH BEND	WA RGA HWS	TP
BV318 / 19	ESTATE OF DANIEL H C	45120 SE NORTH BEND	WA HSL, WA CSCSL, WA ALLSITES, RCRA NonG...	TP
320 / 19	PSE	44504 SE 142ND ST	WA SPILLS	TP
321 / 19	TANNER HEADQUARTERS		WA ALLSITES	TP
BX328 / 19	EM MATSON JR CO INC	45620 SE NORTH BEND	WA ALLSITES, FTTS, HIST FTTS, WA MANIFES...	TP
BX329 / 19	MATSON, LLC	45620 SE N BEND WAY	ICIS, FINDS, ECHO	TP
BX330 / 19	MATSON, LLC	45620 SE N BND WAY	SSTS	TP
BX331 / 19	E. M. MATSON JR CO.,	45620 S.E. N BEND WA	SSTS	TP

MAPPED SITES SUMMARY - FOCUS MAP 19

Target Property:
CITY OF NORTH BEND WELL HEAD PROTECTION PLAN
NORTH BEND, WA 98045

MAP ID / FOCUS MAP	SITE NAME	ADDRESS	DATABASE ACRONYMS	DIST (ft. & mi.) DIRECTION		
BX332 / 19	E.M. MATSON, JR. CO.	45620 S.E. N BEND WA	SSTS	TP		
BX333 / 19	MATSON LLC DIV OF CE	45620 SE NORTH BEND	RCRA NonGen / NLR	TP		
BX334 / 19	MATSON, LLC	45620 S.E. N BEND WA	SSTS	TP		
BY335 / 19	NOR WEST MOBILE HOME	45810 SE NORTH BEND	FINDS, ECHO	TP		
BY336 / 19	RESIDENT	45810 SE NORTH BEND	WA SPILLS	TP		
BY337 / 19	FELON	45810 SE NORTHBEND W	WA SPILLS	TP		
CA340 / 19	TANNER ELECTRIC COOP	45710 SE NORTH BEND	WA UST, WA ALLSITES	TP		
CA341 / 19	TANNER ELECTRIC COOP	45710 SE N BEND HWY	FTTS	TP		
CA342 / 19	TANNER ELECTRIC COOP	45710 SE NORTH BEND	HIST FTTS	TP		
CA343 / 19	TANNER ELECTRIC COOP	45710 SE N BEND HWY	HIST FTTS	TP		
CA344 / 19	TANNER ELECTRIC COOP	45710 SE NORTH BEND	RCRA NonGen / NLR, FINDS, ECHO	TP		
CA345 / 19	TANNER ELECTRIC COOP	45710 SE NORTH BEND	FTTS	TP		
349 / 19	EASTBOUND INTERSTATE	EB I90 MP 33	WA ALLSITES	TP		
CC350 / 19	CASCADE DIESEL TRUCK	45830 SE NORTH BEND	FINDS	TP		
CC351 / 19	CASCADE DIESEL TRUCK	45830 SE NORTH BEND	WA ALLSITES	TP		
352 / 19		44572 SE 144TH STREE	WA ASBESTOS	TP		
363 / 19	GRAY CONSTRUCTION &	14513 449TH AVE SE	EDR Hist Auto	171	0.032	South

Focus Map - 20 - 5992688.2s

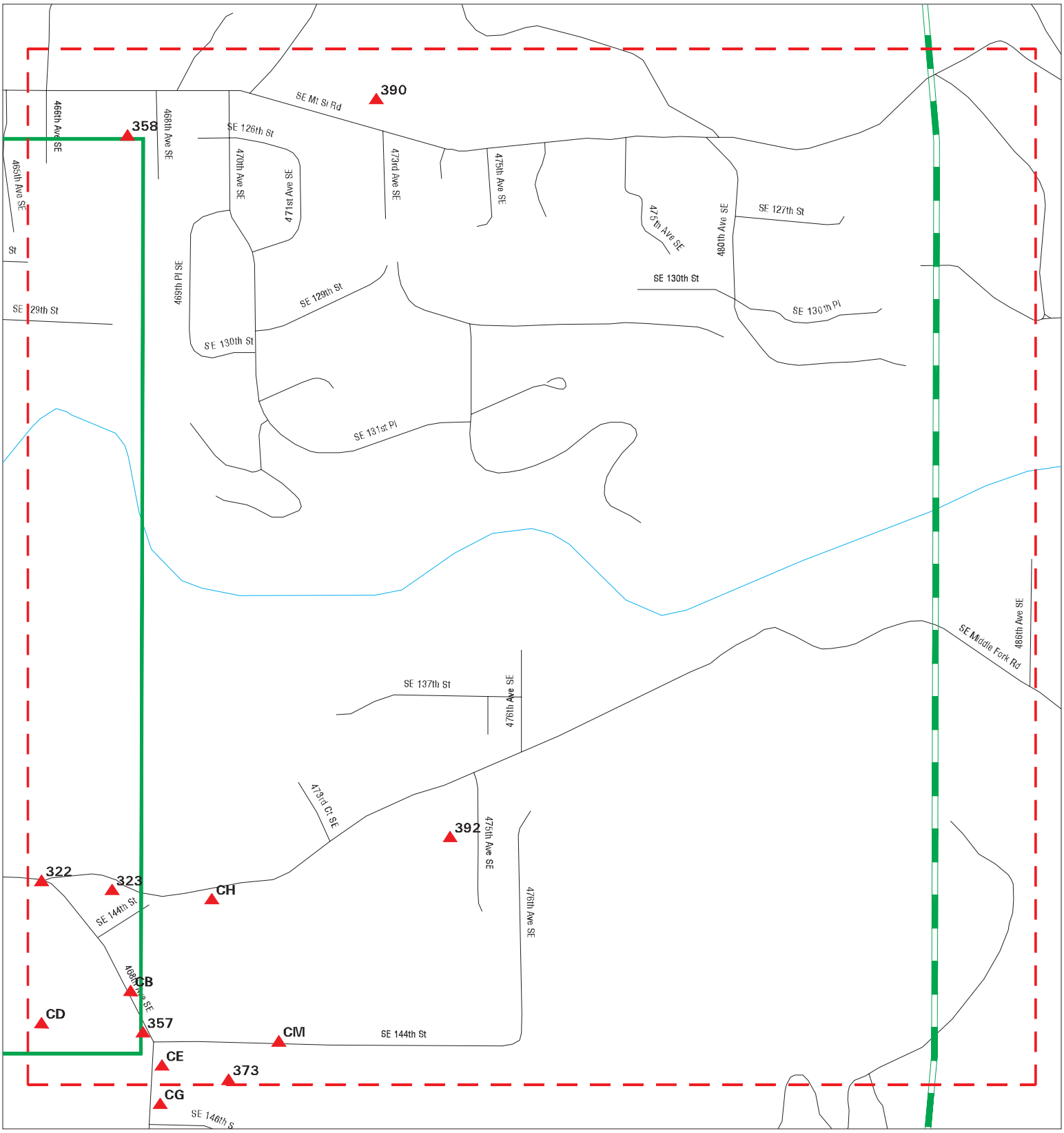

Sites
Target Property
Search Buffer
Focus Map - No Sites
Focus Map - Sites
Power Line
National Priority List Sites
Dept. Defense Sites
Indian Reservations BIA

0 1/8 1/4 Miles

SITE NAME: City of North Bend Well Head Protection Plan	CLIENT: Golder Associates, Inc.
ADDRESS: City of North Bend Well Head Protection Plan	CONTACT: Jay Pietraszek
CITY/STATE: North Bend WA	INQUIRY #: 5992688.2s
ZIP: 98045	DATE: 03/05/20

Copyright © 2020 EDR, Inc. © 2015 TomTom Rel. 2015.

MAPPED SITES SUMMARY - FOCUS MAP 20

Target Property:
CITY OF NORTH BEND WELL HEAD PROTECTION PLAN
NORTH BEND, WA 98045

MAP ID / FOCUS MAP	SITE NAME	ADDRESS	DATABASE ACRONYMS	DIST (ft. & mi.) DIRECTION		
322 / 20	I90 CORPORATE PARK	46501 & 46511 SE NOR	WA ALLSITES, WA CSCSL NFA, FINDS	TP		
323 / 20	SNOQUALMIE VALLEY SC	46837 SE MIDDLE FORK	WA ALLSITES, RCRA NonGen / NLR, FINDS, E...	TP		
CB347 / 20	PETROCARD INC NORTH	14220 468TH PL SE	WA ALLSITES	TP		
CB348 / 20	PETROCARD INC NORTH	14220 468TH PL SE	FINDS	TP		
CD353 / 20	I90 NORTH BEND CORPO	SE NORTH BEND WAY	FINDS, ECHO	TP		
CD354 / 20	I90 NORTH BEND CORPO	SE NORTH BEND WAY	WA ALLSITES	TP		
357 / 20	SYSTEM TRANSPORT DIE	NWC 468TH AVE SE & S	WA ALLSITES, WA CSCSL NFA	14	0.003	East
358 / 20	KING CNTY DOT 468TH	468TH AVE SE CROSSIN	WA ALLSITES, RCRA NonGen / NLR, WA MANIF...	28	0.005	North
CE360 / 20	PETROCARD INC	14420 468TH AVE SE	WA UST	160	0.030	ESE
CE361 / 20	EDGEWICK VLG TEXACO	14420 468TH AVE SE	EDR Hist Auto	160	0.030	ESE
CE362 / 20	PETROCARD INC	14420 468TH AVE SE	WA ALLSITES, WA Financial Assurance	160	0.030	ESE
CH368 / 20	GENIE TEREX STORAGE	46925 SE MIDDLE FORK	WA ALLSITES, WA ASBESTOS, WA NPDES	470	0.089	East
CH369 / 20	DVST INC	46925 SE MIDDLE FORK	EDR Hist Auto	470	0.089	East
373 / 20	LOOP VEHICLE MAINTEN		WA ALLSITES	607	0.115	ESE
CM384 / 20	GENIE INDUSTRIES NOR	47020 SE 144TH ST	RCRA-VSQG	918	0.174	East
CM385 / 20	GENIE INDUSTRIES NOR	47020 SE 144TH ST	WA ALLSITES, WA MANIFEST	918	0.174	East
390 / 20	MOUNT TENERIFFE TRAI		WA ALLSITES	1575	0.298	East
392 / 20	KING CNTY DOT NORTH	MIDDLE FORK RD SE	WA ALLSITES, WA NPDES	2055	0.389	East

Focus Map - 21 - 5992688.2s

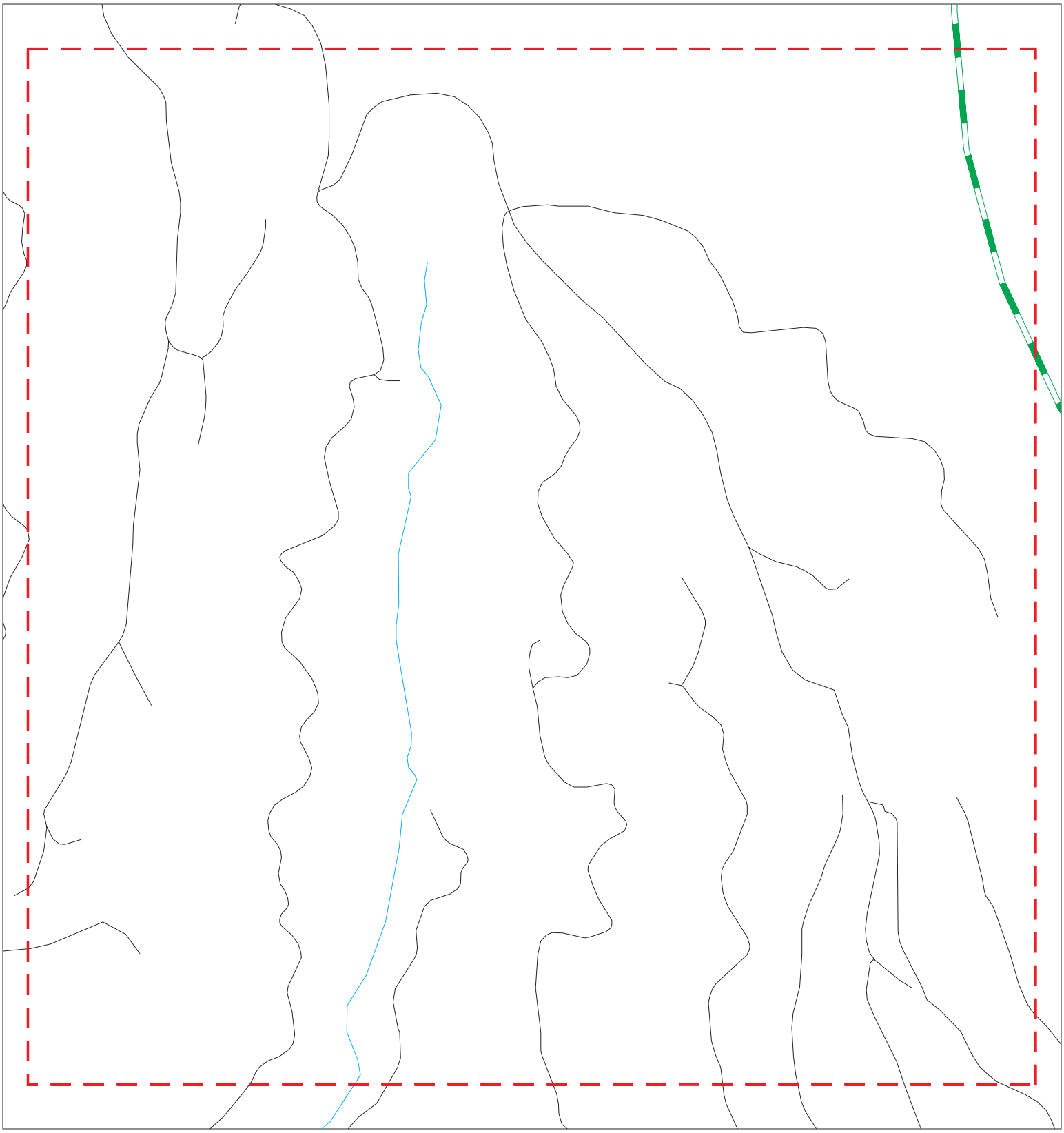

Sites
Target Property
Search Buffer
Focus Map - No Sites
Focus Map - Sites
Power Line
National Priority List Sites
Dept. Defense Sites
Indian Reservations BIA

0 1/8 1/4 Miles

SITE NAME: City of North Bend Well Head Protection Plan	CLIENT: Golder Associates, Inc.
ADDRESS: City of North Bend Well Head Protection Plan	CONTACT: Jay Pietraszek
CITY/STATE: North Bend WA	INQUIRY #: 5992688.2s
ZIP: 98045	DATE: 03/05/20

Copyright © 2020 EDR, Inc. © 2015 TomTom Rel. 2015.

MAPPED SITES SUMMARY - FOCUS MAP 21

Target Property:
CITY OF NORTH BEND WELL HEAD PROTECTION PLAN
NORTH BEND, WA 98045

MAP ID / FOCUS MAP	SITE NAME	ADDRESS	DATABASE ACRONYMS	DIST (ft. & mi.) DIRECTION

NO MAPPED SITES FOUND

Focus Map - 22 - 5992688.2s

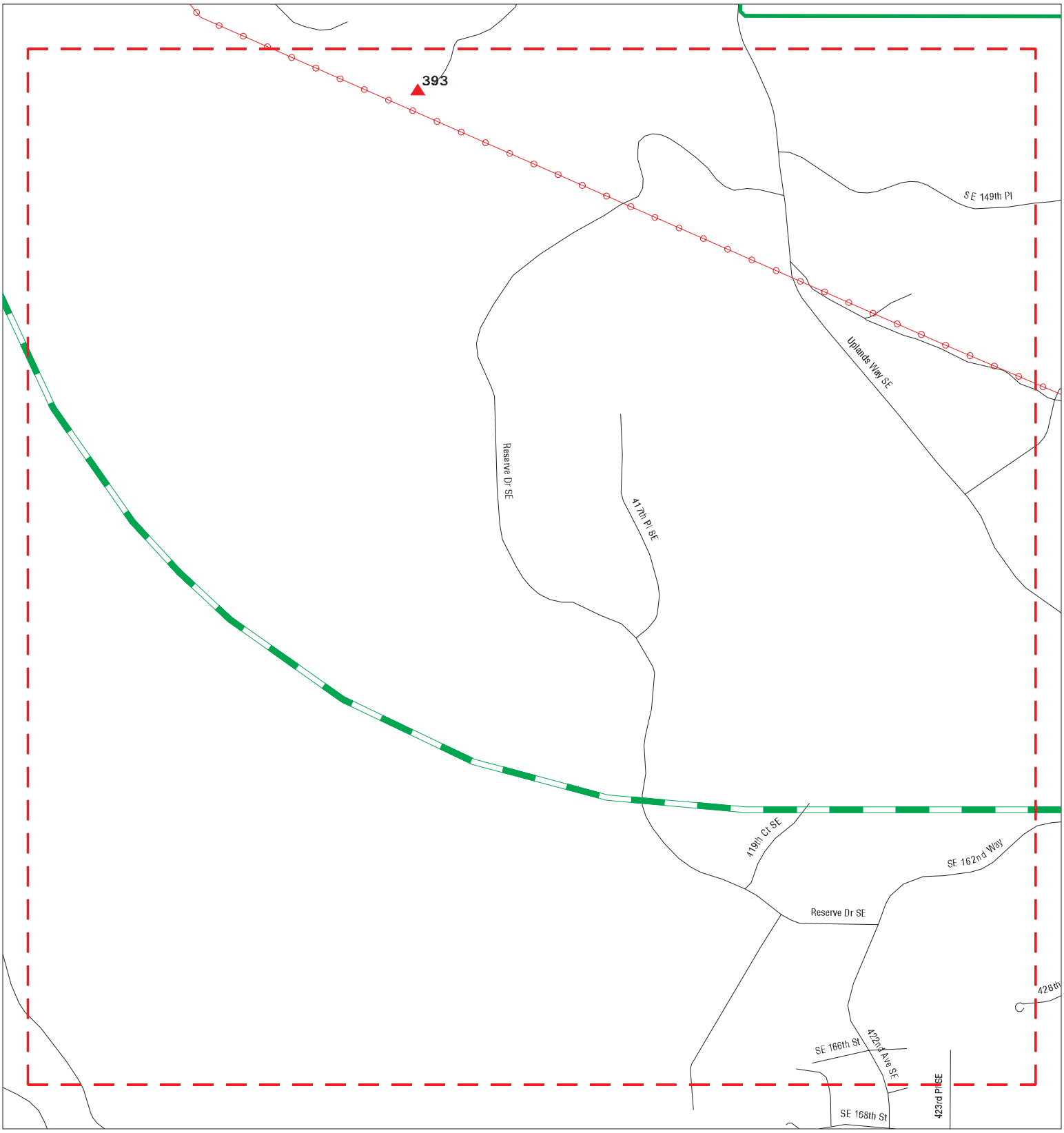

Sites
Target Property
Search Buffer
Focus Map - No Sites
Focus Map - Sites
Power Line
National Priority List Sites
Dept. Defense Sites
Indian Reservations BIA

0 1/8 1/4 Miles

SITE NAME: City of North Bend Well Head Protection Plan	CLIENT: Golder Associates, Inc.
ADDRESS: City of North Bend Well Head Protection Plan	CONTACT: Jay Pietraszek
CITY/STATE: North Bend WA	INQUIRY #: 5992688.2s
ZIP: 98045	DATE: 03/05/20

Copyright © 2020 EDR, Inc. © 2015 TomTom Rel. 2015.

MAPPED SITES SUMMARY - FOCUS MAP 22

Target Property:
CITY OF NORTH BEND WELL HEAD PROTECTION PLAN
NORTH BEND, WA 98045

MAP ID / FOCUS MAP	SITE NAME	ADDRESS	DATABASE ACRONYMS	DIST (ft. & mi.) DIRECTION
393 / 22	FURY CONSTRUCTION CO	14536 415TH AVE SE	WA UST, WA ALLSITES	2209 0.418 WSW

Focus Map - 23 - 5992688.2s

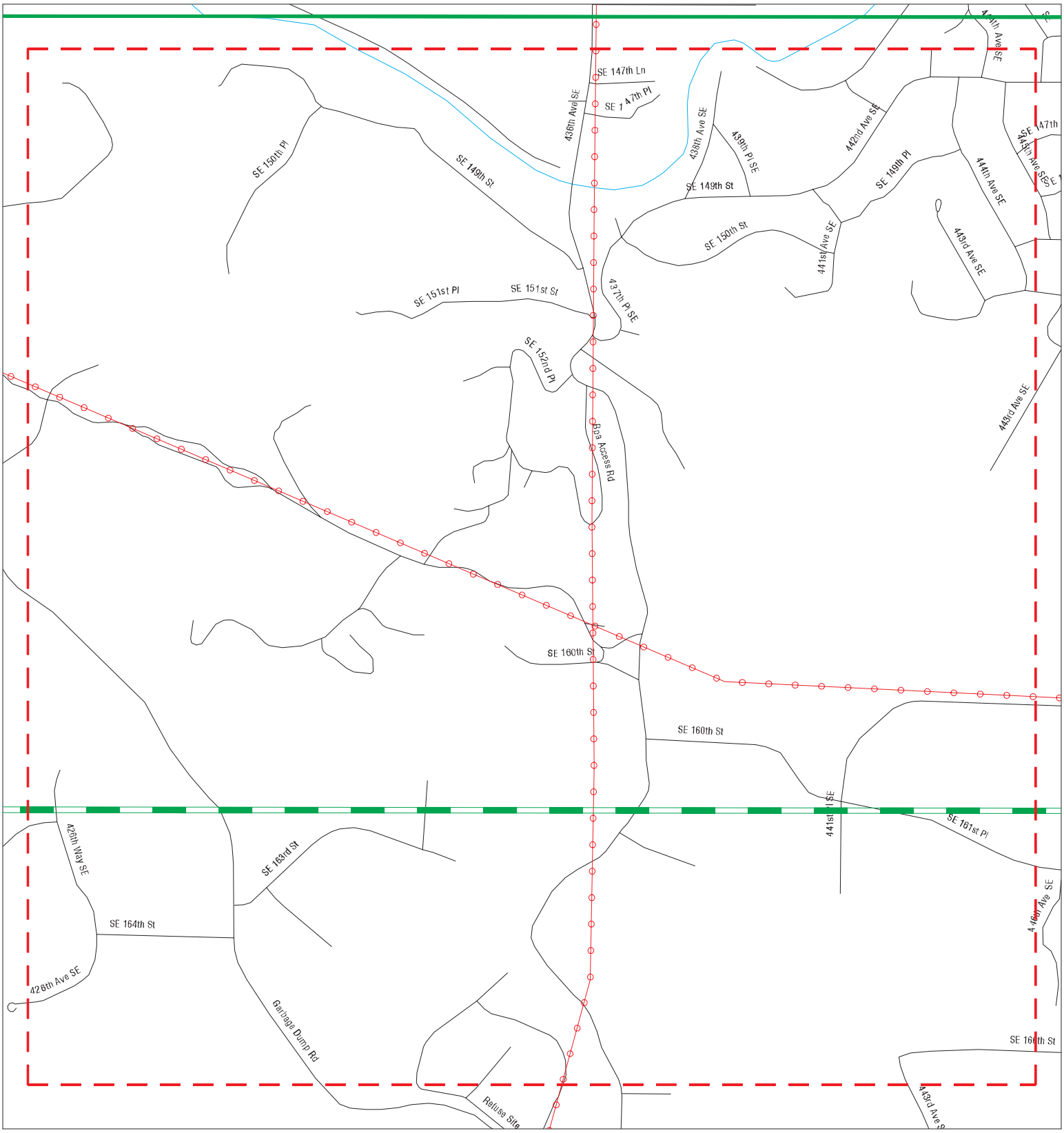

Sites
Target Property
Search Buffer
Focus Map - No Sites
Focus Map - Sites
Power Line
National Priority List Sites
Dept. Defense Sites
Indian Reservations BIA

0 1/8 1/4 Miles

SITE NAME: City of North Bend Well Head Protection Plan	CLIENT: Golder Associates, Inc.
ADDRESS: City of North Bend Well Head Protection Plan	CONTACT: Jay Pietraszek
CITY/STATE: North Bend WA	INQUIRY #: 5992688.2s
ZIP: 98045	DATE: 03/05/20

Copyright © 2020 EDR, Inc. © 2015 TomTom Rel. 2015.

MAPPED SITES SUMMARY - FOCUS MAP 23

Target Property:
CITY OF NORTH BEND WELL HEAD PROTECTION PLAN
NORTH BEND, WA 98045

MAP ID / FOCUS MAP	SITE NAME	ADDRESS	DATABASE ACRONYMS	DIST (ft. & mi.) DIRECTION

NO MAPPED SITES FOUND

Focus Map - 24 - 5992688.2s

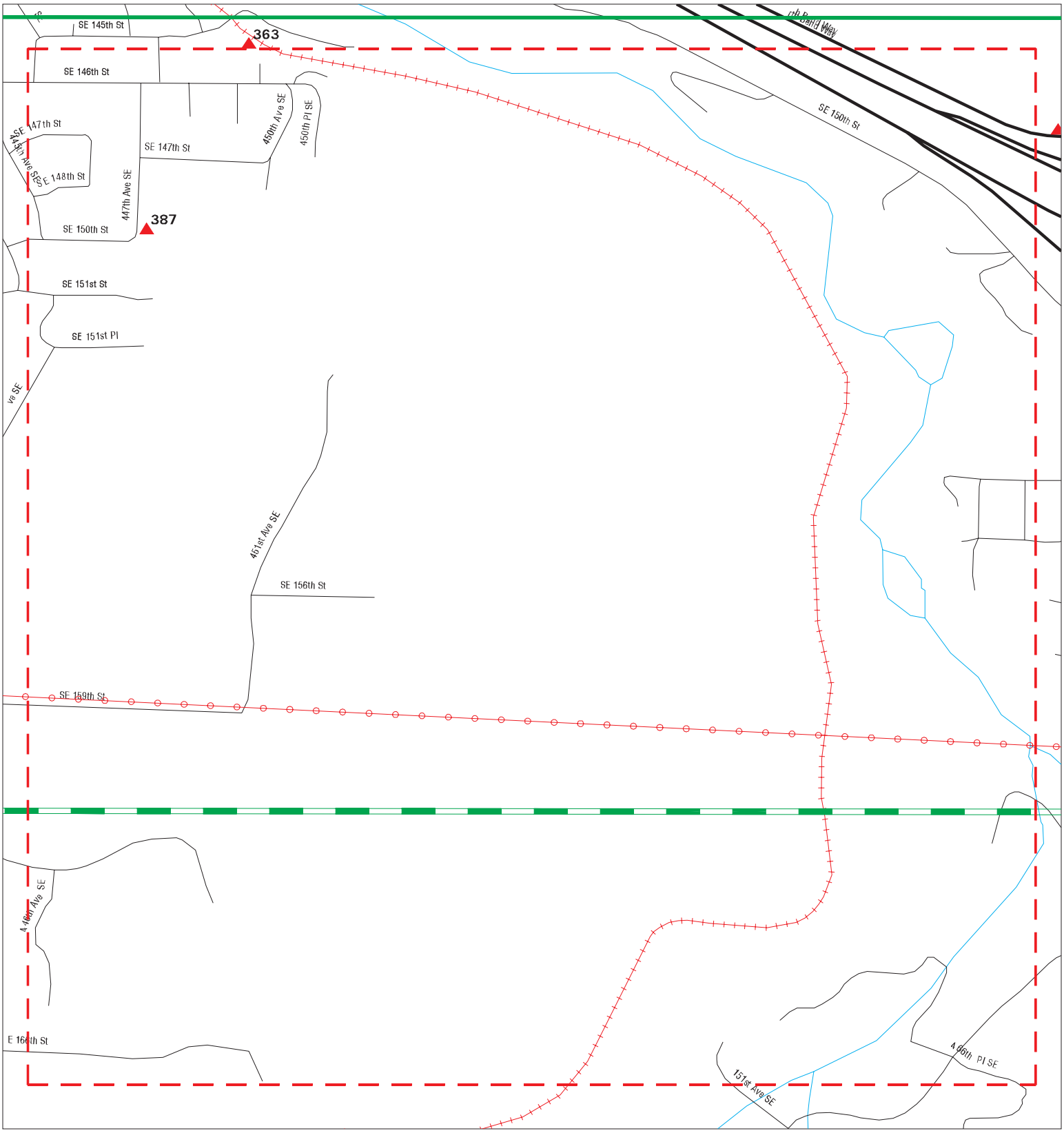

Sites
Target Property
Search Buffer
Focus Map - No Sites
Focus Map - Sites
Power Line
National Priority List Sites
Dept. Defense Sites
Indian Reservations BIA

SITE NAME: City of North Bend Well Head Protection Plan	CLIENT: Golder Associates, Inc.
ADDRESS: City of North Bend Well Head Protection Plan	CONTACT: Jay Pietraszek
CITY/STATE: North Bend WA	INQUIRY #: 5992688.2s
ZIP: 98045	DATE: 03/05/20

Copyright © 2020 EDR, Inc. © 2015 TomTom Rel. 2015.

MAPPED SITES SUMMARY - FOCUS MAP 24

Target Property:
CITY OF NORTH BEND WELL HEAD PROTECTION PLAN
NORTH BEND, WA 98045

MAP ID / FOCUS MAP	SITE NAME	ADDRESS	DATABASE ACRONYMS	DIST (ft. & mi.) DIRECTION
387 / 24	PEARCE INFILTRATION	14744 447TH AVE SE	WA ALLSITES	1405 0.266 South

Focus Map - 25 - 5992688.2s

Sites
Target Property
Search Buffer
Focus Map - No Sites
Focus Map - Sites
Power Line
National Priority List Sites
Dept. Defense Sites
Indian Reservations BIA

0 1/8 1/4 Miles

SITE NAME: City of North Bend Well Head Protection Plan	CLIENT: Golder Associates, Inc.
ADDRESS: City of North Bend Well Head Protection Plan	CONTACT: Jay Pietraszek
CITY/STATE: North Bend WA	INQUIRY #: 5992688.2s
ZIP: 98045	DATE: 03/05/20

Copyright © 2020 EDR, Inc. © 2015 TomTom Rel. 2015.

MAPPED SITES SUMMARY - FOCUS MAP 25

Target Property:
CITY OF NORTH BEND WELL HEAD PROTECTION PLAN
NORTH BEND, WA 98045

MAP ID / FOCUS MAP	SITE NAME	ADDRESS	DATABASE ACRONYMS	DIST (ft. & mi.) DIRECTION		
CG366 / 25	WARRIOR'S QUICK STOP	14500 468TH AVE SE	WA UST	353	0.067	SSE
CG367 / 25	KEN ROGERS	14500 468TH AVE SE	WA ALLSITES, WA SPILLS, WA Financial Ass...	353	0.067	SSE
CK377 / 25	KENS TRUCK STOP	46630 SE NORTH BEND	WA LUST, WA SPILLS	695	0.132	South
CK378 / 25	TRAVEL CENTERS OF AM	46630 NORTH BEND WAY	WA ALLSITES	695	0.132	South
CK379 / 25	HPT TA PROPERTIES TR	46630 SE NORTH BEND	WA UST	695	0.132	South
CK380 / 25	HPT TA PROPERTIES TR	46630 SE NORTH BEND	WA ALLSITES, WA CSCSL NFA	695	0.132	South
CL381 / 25	HPT TA PROPERTIES TR	46600 SE NORTH BEND	WA ALLSITES, WA SPILLS, WA Financial Ass...	737	0.140	South
CL382 / 25	HPT TA PROPERTIES TR	46600 SE NORTH BEND	WA UST	737	0.140	South
CL383 / 25	PACIFIC PRIDE STATIO		WA ALLSITES	807	0.153	South
397 / 25	CADMAN INC NORTH BEN	47320 SE GROUSE RIDG	WA SWF/LF, WA ALLSITES, WA NPDES	2570	0.487	ESE

A1 Target Property | **UNKNOWN**
8621 436TH PL SE - SITTING IN FRONT OF T
NORTH BEND, WA

WA SPILLS | **S105398598**
N/A

Site 1 of 2 in cluster A

Actual: 434 ft.
Focus Map: 8

SPILLS:

Name:	UNKNOWN
Address:	8621 436TH PL SE - SITTING IN FRONT OF T
City,State,Zip:	NORTH BEND, WA
Facility ID:	520698
Medium:	Not reported
Material Desc:	CHEMICAL
Material Qty:	1
Material Units:	CYLINDER
Date Received:	08/28/2001
Contact Name:	Not reported
Incident Date:	Not reported
Incident Category Type:	Not reported
Incident Category:	Not reported
Latitude:	Not reported
Longitude:	Not reported
Source Type:	Not reported
Source:	Not reported
Vessel Facility Name2:	Not reported
Recovered Quantity:	Not reported
Resp Party Contact:	Not reported
Cause:	Not reported
Cause Type:	Not reported
Resp Party Name:	Not reported

A2 Target Property | **UNKNOWN**
8621 436TH PL SE
NORTH BEND, WA

WA HIST CDL
WA SPILLS | **S105395913**
N/A

Site 2 of 2 in cluster A

Actual: 434 ft.
Focus Map: 8

HIST CDL:

Facility ID:	21076
Tax ID Number:	35240890270
Contamination Date:	Not reported
Remediation Date:	2/27/2002

SPILLS:

Name:	UNKNOWN
Address:	8621 436TH PL SE
City,State,Zip:	NORTH BEND, WA
Facility ID:	516273
Medium:	Not reported
Material Desc:	CHEMICAL
Material Qty:	Not reported
Material Units:	Not reported
Date Received:	02/13/2001
Contact Name:	Not reported
Incident Date:	Not reported
Incident Category Type:	Not reported
Incident Category:	Not reported
Latitude:	Not reported
Longitude:	Not reported

UNKNOWN (Continued) **S105395913**

Source Type:	Not reported
Source:	Not reported
Vessel Facility Name2:	Not reported
Recovered Quantity:	Not reported
Resp Party Contact:	Not reported
Cause:	Not reported
Cause Type:	Not reported
Resp Party Name:	Not reported

B3 Target Property **SHAKE MILL LEFT BANK REVETMENT**
8716 428TH AVE SE
NORTH BEND, WA 98045

WA ALLSITES **S123790350**
WA NPDES **N/A**

Site 1 of 3 in cluster B

Actual: 424 ft.
Focus Map: 8

ALLSITES:

Name:	SHAKE MILL LEFT BANK REVETMENT
Facility Id:	90753

NPDES:

Name:	SHAKE MILL LEFT BANK REVETMENT
Address:	8716 428TH AVE SE
City,State,Zip:	NORTH BEND, WA 98045
Facility Status:	Not reported
Facility Type:	Construction SW GP
Admin Region:	Headqarters
Date Issued:	11/18/2015
Latitude:	Not reported
Longitude:	Not reported
Permit ID:	WAR307879
Permit Version:	Not reported
Permit Status:	Active
Permit SubStatus:	Not reported
Ecology Contact:	Not reported
WRIA:	Not reported
Permit Expiration Date:	12/31/2020
Effective Date:	05/08/2019
Days to Expiration:	-443

B4 Target Property **KING CNTY NORTH FORK BRG 122I**
T24N R83 S34
NORTH BEND, WA 98045

WA ALLSITES **1001092199**
RCRA NonGen / NLR **WAR000008532**

Site 2 of 3 in cluster B

Actual: 424 ft.
Focus Map: 8

ALLSITES:

Name:	KING CNTY NORTH FORK BRG 122I
Facility Id:	63635197

Interaction:	55957
Interaction 1:	I
Interaction 2:	HWG
Ecology Program:	HAZWASTE
Program Data:	TURBOWASTE
Facility Alt.:	Not reported
Program ID:	WAR000008532

KING CNTY NORTH FORK BRG 122I (Continued) **1001092199**

Date Interaction:	1996-03-20 00:00:00
Date Interaction 3:	Hazardous Waste Generator
Latitude:	47.521474325
Longitude:	-121.769405218

RCRA NonGen / NLR:

Date form received by agency:	1998-03-05 00:00:00.0
Facility name:	KING CNTY NORTH FORK BRG 122I
Facility address:	T24N R83 S34 NORTH BEND, WA 98045
EPA ID:	WAR000008532
Mailing address:	400 YESLER WAY RM 400 SEATTLE, WA 98104
Contact:	JERRY DAHL
Contact address:	400 YESLER WAY RM 400 SEATTLE, WA 98104
Contact country:	US
Contact telephone:	206-296-6575
Contact email:	Not reported
EPA Region:	10
Classification:	Non-Generator
Description:	Handler: Non-Generators do not presently generate hazardous waste

Owner/Operator Summary:

Owner/operator name:	KING CNTY
Owner/operator address:	400 YESLER WAY RM 400 SEATTLE, WA 98104
Owner/operator country:	US
Owner/operator telephone:	206-296-6575
Owner/operator email:	Not reported
Owner/operator fax:	Not reported
Owner/operator extension:	Not reported
Legal status:	Private
Owner/Operator Type:	Operator
Owner/Op start date:	Not reported
Owner/Op end date:	Not reported

Owner/operator name:	KING CNTY
Owner/operator address:	400 YESLER WAY RM 400 SEATTLE, WA 98104
Owner/operator country:	US
Owner/operator telephone:	206-296-6575
Owner/operator email:	Not reported
Owner/operator fax:	Not reported
Owner/operator extension:	Not reported
Legal status:	Private
Owner/Operator Type:	Owner
Owner/Op start date:	Not reported
Owner/Op end date:	Not reported

Owner/operator name:	KING CNTY
Owner/operator address:	400 YESLER WAY RM 400 SEATTLE, WA 98104
Owner/operator country:	US
Owner/operator telephone:	206-296-6575

KING CNTY NORTH FORK BRG 122I (Continued) **1001092199**

Owner/operator email: Not reported
Owner/operator fax: Not reported
Owner/operator extension: Not reported
Legal status: Private
Owner/Operator Type: Owner
Owner/Op start date: 1997-01-13 00:00:00.
Owner/Op end date: Not reported

Handler Activities Summary:
U.S. importer of hazardous waste: No
Mixed waste (haz. and radioactive): No
Recycler of hazardous waste: No
Transporter of hazardous waste: No
Treater, storer or disposer of HW: No
Underground injection activity: No
On-site burner exemption: No
Furnace exemption: No
Used oil fuel burner: No
Used oil processor: No
User oil refiner: No
Used oil fuel marketer to burner: No
Used oil Specification marketer: No
Used oil transfer facility: No
Used oil transporter: No

Historical Generators:
Date form received by agency: 1998-03-05 00:00:00.0
Site name: KING CNTY NORTH FORK BRG 122I
Classification: Not a generator, verified

Date form received by agency: 1998-03-04 00:00:00.0
Site name: KING CNTY NORTH FORK BRG 122I
Classification: Not a generator, verified

Date form received by agency: 1998-03-03 00:00:00.0
Site name: KING CNTY NORTH FORK BRG 122I
Classification: Not a generator, verified

Date form received by agency: 1998-03-03 00:00:00.0
Site name: KING CNTY NORTH FORK BRG 122I
Classification: Not a generator, verified

Date form received by agency: 1996-03-20 00:00:00.0
Site name: KING CNTY NORTH FORK BRG 122I
Classification: Not a generator, verified

Violation Status: No violations found

B5 Target Property | **KING CNTY NORTH FORK BRG 122I** | **FINDS** | **1016262452**
T24N R83 S34 | **ECHO** | **N/A**
NORTH BEND, WA 98045

Site 3 of 3 in cluster B

Actual: 424 ft.
Focus Map: 8

FINDS:
Registry ID: 110008227846
Facility URL: http://ofmpub.epa.gov/enviro/fii_query_detail.disp_program_facility?p_registry_id=110008227846

Environmental Interest/Information System:
RCRAInfo is a national information system that supports the Resource Conservation and Recovery Act (RCRA) program through the tracking of events and activities related to facilities that generate, transport, and treat, store, or dispose of hazardous waste. RCRAInfo allows RCRA program staff to track the notification, permit, compliance, and corrective action activities required under RCRA.

Click this hyperlink while viewing on your computer to access additional FINDS: detail in the EDR Site Report.

ECHO:
Envid: 1016262452
Registry ID: 110008227846
DFR URL: http://echo.epa.gov/detailed-facility-report?fid=110008227846

---

6 Target Property | **PREVIOUS OWNER** | **WA SPILLS** | **S107478823**
43404 SE 92ND ST. | **N/A**
NORTH BEND, WA

Actual: 430 ft.
Focus Map: 8

SPILLS:

Name:	PREVIOUS OWNER
Address:	43404 SE 92ND ST.
City,State,Zip:	NORTH BEND, WA
Facility ID:	425909
Medium:	Not reported
Material Desc:	PETROLEUM - OIL OTHER
Material Qty:	84
Material Units:	GALLON
Date Received:	01/14/1997
Contact Name:	STRANIK
Incident Date:	Not reported
Incident Category Type:	Not reported
Incident Category:	Not reported
Latitude:	Not reported
Longitude:	Not reported
Source Type:	Not reported
Source:	Not reported
Vessel Facility Name2:	Not reported
Recovered Quantity:	Not reported
Resp Party Contact:	Not reported
Cause:	Not reported
Cause Type:	Not reported
Resp Party Name:	Not reported

7 **WA ASBESTOS** **S125607393**
Target Property **9027 428TH AVENUE SE DINING ROOM (#5)** **N/A**
NORTH BEND, WA

Actual: 424 ft.

Focus Map: 8

ASBESTOS:

Name:	Not reported
Address:	9027 428TH AVENUE SE DINING ROOM (#5)
City,State,Zip:	NORTH BEND, WA
Facility Type:	Not reported
Parent ID:	Not reported
Form ID:	70432##1359InHou363506
Notice Date:	04/15/2013
Start Date:	05/06/2013
Completion Date:	05/09/2013
Initial:	Not reported
Amended:	Not reported
On Hold:	Not reported
Off Hold:	Not reported
Emergency:	Not reported
Site Hours Start:	Not reported
Site Hours End:	Not reported
Sunday:	Not reported
Monday:	Not reported
Tuesday:	Not reported
Wednesday:	Not reported
Thursday:	Not reported
Friday:	Not reported
Saturday:	Not reported
Contractor ID:	Not reported
Phone:	Not reported
Job Site CAS:	Not reported
Project Form Email:	Not reported
Property Owner Name:	Not reported
Property Owner Agent:	Not reported
Property Owner Company:	Not reported
Property Owner Address:	Not reported
Property Owner City:	Not reported
Property Owner State:	Not reported
Property Owner Zip4:	Not reported
Property Owner Phone:	Not reported
Job Site Room:	Not reported
Facility Age:	Not reported
Facility Size:	Not reported
Facility Remodel:	Not reported
Facility Demo:	Not reported
Facility Repair:	Not reported
Facility Maint:	Not reported
Removed:	Not reported
Encapsulated:	Not reported
Quantity Sq Ft:	Not reported
Fireproofing:	Not reported
Popcorn Ceiling:	Not reported
CAB:	Not reported
Sheet Vinyl:	Not reported
Asbestos Paper:	Not reported
Boiler Insulation:	Not reported
Duct Paper:	Not reported
VAT:	Not reported
Roofing:	Not reported

(Continued) **S125607393**

Sq Ft Other:	Not reported
Sq Ft Other Text:	Not reported
Quantity Lin Ft:	Not reported
Mag Pipe Insulation:	Not reported
Air Cell Pipe Insulation:	Not reported
Ducting Insulation:	Not reported
Cement Asbestos Pipe:	Not reported
Mudded Pipe Insulation:	Not reported
Duct Tape:	Not reported
Lin Ft Other1:	Not reported
Lin Ft Other1 Text:	Not reported
Lin Ft Other2:	Not reported
Lin Ft Other2 Text:	Not reported
Indoors:	Not reported
Outdoors:	Not reported
Neg Pres Enclosure:	Not reported
Glove Bag:	Not reported
Mini Enclosure:	Not reported
Critical Barriers:	Not reported
Wrap And Cut:	Not reported
Wet Methods:	Not reported
HEPA Vacuum:	Not reported
MANUALMETHODS :	Not reported
Other CM1:	Not reported
Other CM1 Text:	Not reported
Other CM2:	Not reported
Other CM2 Text:	Not reported
Half Mask APR:	Not reported
Full Face APR:	Not reported
PAPR:	Not reported
Type C Continuous:	Not reported
Type C Pressure:	Not reported
Other Resp Pro:	Not reported
Other Resp Pro Text:	Not reported
Comments:	Not reported
Date Time Submitted:	Not reported
Submitter IP Address:	Not reported
Region:	2
UBI:	Not reported
Notice type:	Initial
Project Type:	Other Square Footage, Vinyl Asbestos Tile
Supervisor:	Katea Kinahoi ()
Supervisor Phone:	Not reported
Certificate Status:	Not reported
Name:	Not reported
Address:	9027 428TH AVENUE SE DINING ROOM (#5)
City,State,Zip:	NORTH BEND, WA
Facility Type:	Not reported
Parent ID:	Not reported
Form ID:	71309##1359InHou094730
Notice Date:	05/09/2013
Start Date:	05/06/2013
Completion Date:	05/08/2013
Initial:	Not reported
Amended:	Not reported
On Hold:	Not reported

(Continued) **S125607393**

Off Hold:	Not reported
Emergency:	Not reported
Site Hours Start:	Not reported
Site Hours End:	Not reported
Sunday:	Not reported
Monday:	Not reported
Tuesday:	Not reported
Wednesday:	Not reported
Thursday:	Not reported
Friday:	Not reported
Saturday:	Not reported
Contractor ID:	Not reported
Phone:	Not reported
Job Site CAS:	Not reported
Project Form Email:	Not reported
Property Owner Name:	Not reported
Property Owner Agent:	Not reported
Property Owner Company:	Not reported
Property Owner Address:	Not reported
Property Owner City:	Not reported
Property Owner State:	Not reported
Property Owner Zip4:	Not reported
Property Owner Phone:	Not reported
Job Site Room:	Not reported
Facility Age:	Not reported
Facility Size:	Not reported
Facility Remodel:	Not reported
Facility Demo:	Not reported
Facility Repair:	Not reported
Facility Maint:	Not reported
Removed:	Not reported
Encapsulated:	Not reported
Quantity Sq Ft:	Not reported
Fireproofing:	Not reported
Popcorn Ceiling:	Not reported
CAB:	Not reported
Sheet Vinyl:	Not reported
Asbestos Paper:	Not reported
Boiler Insulation:	Not reported
Duct Paper:	Not reported
VAT:	Not reported
Roofing:	Not reported
Sq Ft Other:	Not reported
Sq Ft Other Text:	Not reported
Quantity Lin Ft:	Not reported
Mag Pipe Insulation:	Not reported
Air Cell Pipe Insulation:	Not reported
Ducting Insulation:	Not reported
Cement Asbestos Pipe:	Not reported
Mudded Pipe Insulation:	Not reported
Duct Tape:	Not reported
Lin Ft Other1:	Not reported
Lin Ft Other1 Text:	Not reported
Lin Ft Other2:	Not reported
Lin Ft Other2 Text:	Not reported
Indoors:	Not reported
Outdoors:	Not reported

(Continued) **S125607393**

Neg Pres Enclosure:	Not reported
Glove Bag:	Not reported
Mini Enclosure:	Not reported
Critical Barriers:	Not reported
Wrap And Cut:	Not reported
Wet Methods:	Not reported
HEPA Vacuum:	Not reported
MANUALMETHODS :	Not reported
Other CM1:	Not reported
Other CM1 Text:	Not reported
Other CM2:	Not reported
Other CM2 Text:	Not reported
Half Mask APR:	Not reported
Full Face APR:	Not reported
PAPR:	Not reported
Type C Continuous:	Not reported
Type C Pressure:	Not reported
Other Resp Pro:	Not reported
Other Resp Pro Text:	Not reported
Comments:	Not reported
Date Time Submitted:	Not reported
Submitter IP Address:	Not reported
Region:	2
UBI:	Not reported
Notice type:	Initial
Project Type:	Other Square Footage, Vinyl Asbestos Tile
Supervisor:	Katea Kinahoi ()
Supervisor Phone:	Not reported
Certificate Status:	Not reported

---

8 **SCHLOCK PIT** **MINES MRDS** **1025660943**
Target **N/A**
Property **NORTH BEND, WA 98045**

Actual:
423 ft.

Focus Map:
8

MINES MRDS:

Name:	SCHLOCK PIT
Address:	Not reported
Deposit identification Number:	10179932
City,State,Zip:	NORTH BEND, WASHINGTON 98045
URL:	https://mrdata.usgs.gov/mrds/show-mrds.php?dep_id=10179932
MRDS Identification Number:	Not reported
MAS/MILS Identification Number:	0530330294
Region:	NA
Country:	United States
Primary Commodities:	Sand and Gravel, Construction
Secondary Commodities:	Not reported
Tertiary Commodities:	Not reported
Operation Type:	Surface
Deposit Type:	Not reported
Production Size:	Not reported
Development Status:	Past Producer
Ore Minerals or Materials:	Not reported
Gangue Minerals or Materials:	Not reported
Other Minerals or Materials:	Not reported
Ore Body Form:	Not reported
Workings Type:	Not reported
Mineral Deposit Model:	Not reported
Alteration Processes:	Not reported

SCHLOCK PIT (Continued) **1025660943**

Concentration Processes:	Not reported
Previous Names:	Schlock
Ore Controls:	Not reported
Reporter:	Ridenour, James
Host Rock Unit Name:	Not reported
Host Rock Type:	Not reported
Associated Rock Unit Name:	Not reported
Associated Rock Type Code:	Not reported
Structural Characteristics:	Not reported
Tectonic Setting:	Not reported
References:	Not reported
First Production Year:	Not reported
Began Before/After FPY:	Not reported
Last Production Year:	Not reported
Ended Before/After LPY:	Not reported
Year Discovered:	Not reported
Found Before/After YD:	Not reported
Production History:	Not reported
Discovery Information:	Not reported
Latitude:	47.51791
Longitude:	-121.77181

---

9 **ANNIE** **MINES MRDS** **1025753185**
Target **N/A**
Property **NORTH BEND, WA 98045**

Actual:
3472 ft.

Focus Map:
9

MINES MRDS:

Name:	ANNIE
Address:	Not reported
Deposit identification Number:	10281099
City,State,Zip:	NORTH BEND, WASHINGTON 98045
URL:	https://mrdata.usgs.gov/mrds/show-mrds.php?dep_id=10281099
MRDS Identification Number:	Not reported
MAS/MILS Identification Number:	0530330098
Region:	NA
Country:	United States
Primary Commodities:	Copper
Secondary Commodities:	Not reported
Tertiary Commodities:	Gold, Silver
Operation Type:	Unknown
Deposit Type:	Not reported
Production Size:	Not reported
Development Status:	Unknown
Ore Minerals or Materials:	Not reported
Gangue Minerals or Materials:	Not reported
Other Minerals or Materials:	Not reported
Ore Body Form:	Not reported
Workings Type:	Not reported
Mineral Deposit Model:	Not reported
Alteration Processes:	Not reported
Concentration Processes:	Not reported
Previous Names:	Not reported
Ore Controls:	Not reported
Reporter:	Ridenour, James
Host Rock Unit Name:	Not reported
Host Rock Type:	Not reported
Associated Rock Unit Name:	Not reported
Associated Rock Type Code:	Not reported

ANNIE (Continued) **1025753185**

Structural Characteristics:	Not reported
Tectonic Setting:	Not reported
References:	Not reported
First Production Year:	Not reported
Began Before/After FPY:	Not reported
Last Production Year:	Not reported
Ended Before/After LPY:	Not reported
Year Discovered:	Not reported
Found Before/After YD:	Not reported
Production History:	Not reported
Discovery Information:	Not reported
Latitude:	47.51041
Longitude:	-121.74291

C10 **WA SPILLS** **S118486646**
Target Property **NORTH BEND TREATMENT PLANT** **N/A**
NORTH BEND, WA

Site 1 of 4 in cluster C

Actual: 436 ft.
Focus Map: 12

SPILLS:

Name:	Not reported
Address:	NORTH BEND TREATMENT PLANT
City,State,Zip:	NORTH BEND, WA
Facility ID:	86110
Medium:	Land
Material Desc:	Sewage/Sludge
Material Qty:	1500
Material Units:	Not reported
Date Received:	Not reported
Contact Name:	Not reported
Incident Date:	12/28/2015
Incident Category Type:	Non Oil
Incident Category:	Other Non-Oil
Latitude:	47.4994
Longitude:	-121.7869
Source Type:	Not reported
Source:	Not reported
Vessel Facility Name2:	Not reported
Recovered Quantity:	1500
Resp Party Contact:	Not reported
Cause:	Not reported
Cause Type:	Not reported
Resp Party Name:	NORTH BEND TREATMENT PLANT

Name:	Not reported
Address:	NORTH BEND TREATMENT PLANT
City,State,Zip:	NORTH BEND, WA
Facility ID:	86110
Medium:	Land
Material Desc:	Sewage/Sludge
Material Qty:	1500
Material Units:	Not reported
Date Received:	Not reported
Contact Name:	Not reported
Incident Date:	12/28/2015
Incident Category Type:	Non Oil
Incident Category:	Other Non-Oil

(Continued) **S118486646**

Latitude:	47.4994
Longitude:	-121.7869
Source Type:	Not reported
Source:	Not reported
Vessel Facility Name2:	Not reported
Recovered Quantity:	1500
Resp Party Contact:	Not reported
Cause:	Not reported
Cause Type:	Not reported
Resp Party Name:	NORTH BEND TREATMENT PLANT

C11 Target Property **NORTH BEND WWTP** **WA RGA LF** **S115351491**
400 BENDIGO BOULEVARD NORTH **N/A**
NORTH BEND, WA

Site 2 of 4 in cluster C

Actual: 435 ft.
Focus Map: 12

RGA LF:

2012	NORTH BEND WWTP	400 BENDIGO BOULEVARD NORTH
2011	NORTH BEND WWTP	400 BENDIGO BOULEVARD NORTH
2010	NORTH BEND WWTP	400 BENDIGO BOULEVARD NORTH

C12 Target Property **NORTH BEND STP** **FINDS** **1004614125**
400 BENDIGO BLVD N **ECHO** **N/A**
NORTH BEND, WA 98045

Site 3 of 4 in cluster C

Actual: 435 ft.
Focus Map: 12

FINDS:

Registry ID:	110006684882
Facility URL:	http://ofmpub.epa.gov/enviro/fii_query_detail.disp_program_facility?p_registry_id=110006684882

Environmental Interest/Information System:

Washington Facility / Site Identification System (WA-FSIS) provides a means to query and display data maintained by the Washington Department of Ecology. This system contains key information for each facility/site that is currently, or has been, of interest to the Air Quality, Dam Safety, Hazardous Waste, Toxics Cleanup, and Water Quality Programs.
US National Pollutant Discharge Elimination System (NPDES) module of the Compliance Information System (ICIS) tracks surface water permits issued under the Clean Water Act. Under NPDES, all facilities that discharge pollutants from any point source into waters of the United States are required to obtain a permit. The permit will likely contain limits on what can be discharged, impose monitoring and reporting requirements, and include other provisions to ensure that the discharge does not adversely affect water quality.
RCRAInfo is a national information system that supports the Resource Conservation and Recovery Act (RCRA) program through the tracking of events and activities related to facilities that generate, transport, and treat, store, or dispose of hazardous waste. RCRAInfo allows RCRA program staff to track the notification, permit, compliance, and

NORTH BEND STP (Continued) **1004614125**

corrective action activities required under RCRA.

Click this hyperlink while viewing on your computer to access additional FINDS: detail in the EDR Site Report.

ECHO:

Envid:	1004614125
Registry ID:	110006684882
DFR URL:	http://echo.epa.gov/detailed-facility-report?fid=110006684882

C13 Target Property **NORTH BEND WASTEWATER TREATMENT PLANT** **WA SWF/LF** **S110336094**
400 BENDIGO BLVD N **WA ALLSITES** **N/A**
NORTH BEND, WA 98045 **WA NPDES**

Site 4 of 4 in cluster C

Actual: 435 ft.

Focus Map: 12

SWF/LF:

Name:	NORTH BEND WWTP
Address:	400 BENDIGO BOULEVARD NORTH
City,State,Zip:	NORTH BEND, WA 98045
Facility ID:	325
Region:	STATE
Permit Status:	Not reported
Contact Organization:	Not reported
Contact Address1:	PO BOX 896
Contact Address2:	Not reported
Contact City:	NORTH BEND
Contact State:	WA
Contact Postal:	98045
Contact EMail:	ddeberg@northbendwa.gov
Contact Phone:	Not reported
Contact Phone Ext:	Not reported
Permit No:	Not reported
Phone:	Not reported
Operator Name:	Not reported
Operator Organization:	Not reported
Operator EMail:	Not reported
Operator Title:	Not reported
Recycle Survey Code:	Not reported
Ownership:	PUBLIC
Facility Type:	Biosolids Management
Contact Name:	Donald DeBerg
Contact Title:	Not reported
Year Closed:	Not reported
Open to Public Flag:	No
Website:	Not reported
Latitude:	47.49926
Longitude:	-121.78679

ALLSITES:

Name:	NORTH BEND WASTEWATER TREATMENT PLANT
Facility Id:	56772

NPDES:

Name:	NORTH BEND WASTEWATER TREATMENT PLANT
Address:	400 BENDIGO BLVD N
City,State,Zip:	NORTH BEND, WA 98045

NORTH BEND WASTEWATER TREATMENT PLANT (Continued) **S110336094**

Facility Status:	Not reported
Facility Type:	Construction SW GP
Admin Region:	Headqarters
Date Issued:	11/18/2015
Latitude:	Not reported
Longitude:	Not reported
Permit ID:	WAR306843
Permit Version:	Not reported
Permit Status:	Active
Permit SubStatus:	Not reported
Ecology Contact:	Not reported
WRIA:	Not reported
Permit Expiration Date:	12/31/2020
Effective Date:	08/06/2018
Days to Expiration:	-443

14
Target Property
Actual: 437 ft.
Focus Map: 12

NORTH BEND CITY OF
400 NORTHBEND BLVD N
NORTH BEND, WA 98048

WA UST **U004251551**
N/A

UST:

Name:	NORTH BEND CITY OF
Address:	400 NORTHBEND BLVD N
City:	NORTH BEND
Zip:	98048
Facility ID:	38121329
Site Id:	10583
UBI:	Not reported
Phone Number:	Not reported
Decimal Latitude:	47.499021
Decimal Longitude:	-121.78533
Tank Name:	1
Tag Number:	Not reported
Tank Status:	Removed
Tank Status Date:	08/06/1996
Tank Install Date:	12/31/1964
Tank Closure Date:	Not reported
Capacity Range:	111 TO 1,100 Gallons
Tank Permit Expiration Date:	Not reported
Tank Upgrade Date:	Not reported
Tank Spill Prevention:	Not reported
Tank Overfill Prevention:	Not reported
Tank Material:	Steel
Tank Construction:	Not reported
Tank Tightness Test:	Not reported
Tank Corrosion Protection:	Not reported
Tank Manifold:	Not reported
Tank Release Detection:	Not reported
Tank SFC Type:	Not reported
Pipe Material:	Steel
Pipe Construction:	Not reported
Pipe Primary Release Detection:	Not reported
Pipe Second Release Detection:	Not reported
Pipe Corrosion Protection:	Not reported
Pipe Pumping System:	Not reported
Responsible Unit:	Northwest
Dispencer/Pump SFC Type:	Not reported

NORTH BEND CITY OF (Continued) **U004251551**

Name:	NORTH BEND CITY OF
Address:	400 NORTHBEND BLVD N
City:	NORTH BEND
Zip:	98048

Tank Name:	2
Tag Number:	Not reported
Tank Status:	Removed
Tank Status Date:	08/06/1996
Tank Install Date:	12/31/1964
Tank Closure Date:	Not reported
Capacity Range:	111 TO 1,100 Gallons
Tank Permit Expiration Date:	Not reported
Tank Upgrade Date:	Not reported
Tank Spill Prevention:	Not reported
Tank Overfill Prevention:	Not reported
Tank Material:	Steel
Tank Construction:	Not reported
Tank Tightness Test:	Not reported
Tank Corrosion Protection:	Not reported
Tank Manifold:	Not reported
Tank Release Detection:	Not reported
Tank SFC Type:	Not reported
Pipe Material:	Not reported
Pipe Construction:	Not reported
Pipe Primary Release Detection:	Not reported
Pipe Second Release Detection:	Not reported
Pipe Corrosion Protection:	Not reported
Pipe Pumping System:	Not reported
Responsible Unit:	Northwest
Dispencer/Pump SFC Type:	Not reported

Name:	NORTH BEND CITY OF
Address:	400 NORTHBEND BLVD N
City:	NORTH BEND
Zip:	98048

Tank Name:	ONE
Tag Number:	Not reported
Tank Status:	Removed
Tank Status Date:	08/06/1996
Tank Install Date:	07/17/1979
Tank Closure Date:	Not reported
Capacity Range:	Not reported
Tank Permit Expiration Date:	Not reported
Tank Upgrade Date:	Not reported
Tank Spill Prevention:	None
Tank Overfill Prevention:	None
Tank Material:	Not reported
Tank Construction:	Single Wall Tank
Tank Tightness Test:	Annual
Tank Corrosion Protection:	None
Tank Manifold:	Not reported
Tank Release Detection:	Manual Inventory Control (daily)
Tank SFC Type:	Not reported
Pipe Material:	Not reported
Pipe Construction:	Single Wall Pipe

NORTH BEND CITY OF (Continued) **U004251551**

Pipe Primary Release Detection:	Safe Suction (No Leak Detection)
Pipe Second Release Detection:	Not reported
Pipe Corrosion Protection:	Sacrificial Anode
Pipe Pumping System:	Not reported
Responsible Unit:	Northwest
Dispencer/Pump SFC Type:	Not reported

---

15 **NORTH BEND WWTP** **WA ALLSITES** **S110276046**
Target **400 BENDIGO** **N/A**
Property **NORTH BEND, WA 98045**

Actual:
436 ft.

Focus Map:
12

ALLSITES:

Name:	NORTH BEND WWTP
Facility Id:	21911
Interaction:	95533
Interaction 1:	A
Interaction 2:	ENFORFNL
Ecology Program:	SOLIDWASTE
Program Data:	DMS
Facility Alt.:	Not reported
Program ID:	Not reported
Date Interaction:	2011-01-21 00:00:00
Date Interaction 3:	Enforcement Final
Latitude:	47.498858970000001
Longitude:	-121.786729607

---

16 **WA SPILLS** **S110628152**
Target **106 E 6TH ST** **N/A**
Property **NORTH BEND, WA**

Actual:
441 ft.

Focus Map:
12

SPILLS:

Name:	Not reported
Address:	106 E 6TH ST
City,State,Zip:	NORTH BEND, WA
Facility ID:	621448
Medium:	SURFACE WATER-FRESH
Material Desc:	OTHER - SEE NOTE
Material Qty:	Not reported
Material Units:	Not reported
Date Received:	07/27/2010
Contact Name:	UNKNOWN
Incident Date:	Not reported
Incident Category Type:	Not reported
Incident Category:	Not reported
Latitude:	Not reported
Longitude:	Not reported
Source Type:	Not reported
Source:	Not reported
Vessel Facility Name2:	Not reported
Recovered Quantity:	Not reported
Resp Party Contact:	Not reported
Cause:	Not reported
Cause Type:	Not reported
Resp Party Name:	Not reported

D17 Target Property | **ULID NO.6 PUMP STATION**
356 BENDIGO BLVD N
NORTH BEND, WA 98045 | **FINDS ECHO** | **1012224624 N/A**

Site 1 of 2 in cluster D

Actual: 437 ft.
Focus Map: 12

FINDS:
Registry ID: 110040626356
Facility URL: http://ofmpub.epa.gov/enviro/fii_query_detail.disp_program_facility?p_registry_id=110040626356

Environmental Interest/Information System:
Washington Facility / Site Identification System (WA-FSIS) provides a means to query and display data maintained by the Washington Department of Ecology. This system contains key information for each facility/site that is currently, or has been, of interest to the Air Quality, Dam Safety, Hazardous Waste, Toxics Cleanup, and Water Quality Programs.
US National Pollutant Discharge Elimination System (NPDES) module of the Compliance Information System (ICIS) tracks surface water permits issued under the Clean Water Act. Under NPDES, all facilities that discharge pollutants from any point source into waters of the United States are required to obtain a permit. The permit will likely contain limits on what can be discharged, impose monitoring and reporting requirements, and include other provisions to ensure that the discharge does not adversely affect water quality.

Click this hyperlink while viewing on your computer to access additional FINDS: detail in the EDR Site Report.

ECHO:
Envid: 1012224624
Registry ID: 110040626356
DFR URL: http://echo.epa.gov/detailed-facility-report?fid=110040626356

D18 Target Property | **ULID NO 6 PUMP STATION**
356 BENDIGO BLVD N
NORTH BEND, WA 98045 | **WA ALLSITES** | **S110276151 N/A**

Site 2 of 2 in cluster D

Actual: 437 ft.
Focus Map: 12

ALLSITES:
Name: ULID NO 6 PUMP STATION
Facility Id: 18666

Interaction: 91553
Interaction 1: I
Interaction 2: CONSTSWGP
Ecology Program: WATQUAL
Program Data: PARIS
Facility Alt.: ULID No.6 Pump Station
Program ID: WAR011853
Date Interaction: 2010-10-23 00:00:00
Date Interaction 3: Construction SW GP
Latitude: 47.498731329000002
Longitude: -121.78581122

19 **WA ASBESTOS** **S121511845**
Target Property **710 MALONEY GROVEW 13TH AVE SE LIVING AREA** **N/A**
NORTH BEND, WA 98045

Actual: 451 ft.

Focus Map: 13

ASBESTOS:

Name:	Not reported
Address:	710 MALONEY GROVEW 13TH AVE SE LIVING AREA
City,State,Zip:	NORTH BEND, WA 98045
Facility Type:	SFR
Parent ID:	152627
Form ID:	152879##1427Affor584640
Notice Date:	12/13/2017
Start Date:	12/14/2017
Completion Date:	12/15/2017
Initial:	Not reported
Amended:	1
On Hold:	Not reported
Off Hold:	Not reported
Emergency:	Not reported
Site Hours Start:	8:00 a.m.
Site Hours End:	2:30 p.m.
Sunday:	Not reported
Monday:	1
Tuesday:	1
Wednesday:	Not reported
Thursday:	Not reported
Friday:	Not reported
Saturday:	Not reported
Contractor ID:	Not reported
Phone:	425-512-8750
Job Site CAS:	Anthony Chase
Project Form Email:	ci@affenv.net
Property Owner Name:	Not reported
Property Owner Agent:	Ron Bowen
Property Owner Company:	Affordable Environmental, Inc (ABCN00001427)
Property Owner Address:	11624 SE 5th St, Suite 200
Property Owner City:	Bellevue
Property Owner State:	wa
Property Owner Zip4:	98005
Property Owner Phone:	4257668579
Job Site Room:	Living ARea
Facility Age:	1980's
Facility Size:	230
Facility Remodel:	Not reported
Facility Demo:	1
Facility Repair:	Not reported
Facility Maint:	Not reported
Removed:	1
Encapsulated:	Not reported
Quantity Sq Ft:	230
Fireproofing:	Not reported
Popcorn Ceiling:	Not reported
CAB:	Not reported
Sheet Vinyl:	1
Asbestos Paper:	Not reported
Boiler Insulation:	Not reported
Duct Paper:	Not reported
VAT:	Not reported
Roofing:	Not reported

(Continued) **S121511845**

Sq Ft Other:	Not reported
Sq Ft Other Text:	Not reported
Quantity Lin Ft:	Not reported
Mag Pipe Insulation:	Not reported
Air Cell Pipe Insulation:	Not reported
Ducting Insulation:	Not reported
Cement Asbestos Pipe:	Not reported
Mudded Pipe Insulation:	Not reported
Duct Tape:	Not reported
Lin Ft Other1:	Not reported
Lin Ft Other1 Text:	Not reported
Lin Ft Other2:	Not reported
Lin Ft Other2 Text:	Not reported
Indoors:	1
Outdoors:	Not reported
Neg Pres Enclosure:	1
Glove Bag:	Not reported
Mini Enclosure:	Not reported
Critical Barriers:	Not reported
Wrap And Cut:	Not reported
Wet Methods:	1
HEPA Vacuum:	1
MANUALMETHODS :	1
Other CM1:	Not reported
Other CM1 Text:	Not reported
Other CM2:	Not reported
Other CM2 Text:	Not reported
Half Mask APR:	1
Full Face APR:	Not reported
PAPR:	Not reported
Type C Continuous:	Not reported
Type C Pressure:	1
Other Resp Pro:	1
Other Resp Pro Text:	PPE As Required
Comments:	Not reported
Date Time Submitted:	2017-12-13 15:59:14
Submitter IP Address:	71.227.209.17
Region:	2
UBI:	602577245
Notice type:	Initial
Project Type:	Sheet Vinyl
Supervisor:	Anthony Chase ()
Supervisor Phone:	Not reported
Certificate Status:	ACTIVE
Name:	Not reported
Address:	710 MALONEY GROVEW 13TH AVE SE LIVING AREA
City,State,Zip:	NORTH BEND, WA 98045
Facility Type:	SFR
Parent ID:	0
Form ID:	152627##1427Affor563390
Notice Date:	12/07/2017
Start Date:	12/18/2017
Completion Date:	12/19/2017
Initial:	1
Amended:	Not reported
On Hold:	Not reported

(Continued) **S121511845**

Off Hold:	Not reported
Emergency:	Not reported
Site Hours Start:	8:00 a.m.
Site Hours End:	2:30 p.m.
Sunday:	Not reported
Monday:	1
Tuesday:	1
Wednesday:	Not reported
Thursday:	Not reported
Friday:	Not reported
Saturday:	Not reported
Contractor ID:	Not reported
Phone:	425-512-8750
Job Site CAS:	Anthony Chase
Project Form Email:	ci@affenv.net
Property Owner Name:	Not reported
Property Owner Agent:	Ron Bowen
Property Owner Company:	Affordable Environmental, Inc (ABCN00001427)
Property Owner Address:	11624 SE 5th St, Suite 200
Property Owner City:	Bellevue
Property Owner State:	wa
Property Owner Zip4:	98005
Property Owner Phone:	4257668579
Job Site Room:	Living ARea
Facility Age:	1980's
Facility Size:	230
Facility Remodel:	Not reported
Facility Demo:	1
Facility Repair:	Not reported
Facility Maint:	Not reported
Removed:	1
Encapsulated:	Not reported
Quantity Sq Ft:	230
Fireproofing:	Not reported
Popcorn Ceiling:	Not reported
CAB:	Not reported
Sheet Vinyl:	1
Asbestos Paper:	Not reported
Boiler Insulation:	Not reported
Duct Paper:	Not reported
VAT:	Not reported
Roofing:	Not reported
Sq Ft Other:	Not reported
Sq Ft Other Text:	Not reported
Quantity Lin Ft:	Not reported
Mag Pipe Insulation:	Not reported
Air Cell Pipe Insulation:	Not reported
Ducting Insulation:	Not reported
Cement Asbestos Pipe:	Not reported
Mudded Pipe Insulation:	Not reported
Duct Tape:	Not reported
Lin Ft Other1:	Not reported
Lin Ft Other1 Text:	Not reported
Lin Ft Other2:	Not reported
Lin Ft Other2 Text:	Not reported
Indoors:	1
Outdoors:	Not reported

(Continued) **S121511845**

Neg Pres Enclosure:	1
Glove Bag:	Not reported
Mini Enclosure:	Not reported
Critical Barriers:	Not reported
Wrap And Cut:	Not reported
Wet Methods:	1
HEPA Vacuum:	1
MANUALMETHODS :	1
Other CM1:	Not reported
Other CM1 Text:	Not reported
Other CM2:	Not reported
Other CM2 Text:	Not reported
Half Mask APR:	1
Full Face APR:	Not reported
PAPR:	Not reported
Type C Continuous:	Not reported
Type C Pressure:	1
Other Resp Pro:	1
Other Resp Pro Text:	PPE As Required
Comments:	Not reported
Date Time Submitted:	2017-12-07 13:39:27
Submitter IP Address:	71.227.209.17
Region:	2
UBI:	602577245
Notice type:	Initial
Project Type:	Sheet Vinyl
Supervisor:	Anthony Chase ()
Supervisor Phone:	Not reported
Certificate Status:	ACTIVE

20
Target Property
336 BENDIGO BLVD N
NORTH BEND, WA

WA ASBESTOS **S125599344**
N/A

Actual:
441 ft.

Focus Map:
12

ASBESTOS:

Name:	Not reported
Address:	336 BENDIGO BLVD N
City,State,Zip:	NORTH BEND, WA
Facility Type:	Not reported
Parent ID:	Not reported
Form ID:	34313##1338Ameri595749
Notice Date:	12/16/2009
Start Date:	12/15/2009
Completion Date:	12/31/2009
Initial:	Not reported
Amended:	Not reported
On Hold:	Not reported
Off Hold:	Not reported
Emergency:	Not reported
Site Hours Start:	Not reported
Site Hours End:	Not reported
Sunday:	Not reported
Monday:	Not reported
Tuesday:	Not reported
Wednesday:	Not reported
Thursday:	Not reported
Friday:	Not reported
Saturday:	Not reported

(Continued) **S125599344**

Contractor ID:	Not reported
Phone:	Not reported
Job Site CAS:	Not reported
Project Form Email:	Not reported
Property Owner Name:	Not reported
Property Owner Agent:	Not reported
Property Owner Company:	American Environmental Constru (ABCN00001338)
Property Owner Address:	Not reported
Property Owner City:	Not reported
Property Owner State:	Not reported
Property Owner Zip4:	Not reported
Property Owner Phone:	Not reported
Job Site Room:	Not reported
Facility Age:	Not reported
Facility Size:	Not reported
Facility Remodel:	Not reported
Facility Demo:	Not reported
Facility Repair:	Not reported
Facility Maint:	Not reported
Removed:	Not reported
Encapsulated:	Not reported
Quantity Sq Ft:	Not reported
Fireproofing:	Not reported
Popcorn Ceiling:	Not reported
CAB:	Not reported
Sheet Vinyl:	Not reported
Asbestos Paper:	Not reported
Boiler Insulation:	Not reported
Duct Paper:	Not reported
VAT:	Not reported
Roofing:	Not reported
Sq Ft Other:	Not reported
Sq Ft Other Text:	Not reported
Quantity Lin Ft:	Not reported
Mag Pipe Insulation:	Not reported
Air Cell Pipe Insulation:	Not reported
Ducting Insulation:	Not reported
Cement Asbestos Pipe:	Not reported
Mudded Pipe Insulation:	Not reported
Duct Tape:	Not reported
Lin Ft Other1:	Not reported
Lin Ft Other1 Text:	Not reported
Lin Ft Other2:	Not reported
Lin Ft Other2 Text:	Not reported
Indoors:	Not reported
Outdoors:	Not reported
Neg Pres Enclosure:	Not reported
Glove Bag:	Not reported
Mini Enclosure:	Not reported
Critical Barriers:	Not reported
Wrap And Cut:	Not reported
Wet Methods:	Not reported
HEPA Vacuum:	Not reported
MANUALMETHODS :	Not reported
Other CM1:	Not reported
Other CM1 Text:	Not reported
Other CM2:	Not reported

(Continued) **S125599344**

Other CM2 Text:	Not reported
Half Mask APR:	Not reported
Full Face APR:	Not reported
PAPR:	Not reported
Type C Continuous:	Not reported
Type C Pressure:	Not reported
Other Resp Pro:	Not reported
Other Resp Pro Text:	Not reported
Comments:	Not reported
Date Time Submitted:	Not reported
Submitter IP Address:	Not reported
Region:	2
UBI:	602131386
Notice type:	Initial
Project Type:	Roofing
Supervisor:	John Asselin ()
Supervisor Phone:	Not reported
Certificate Status:	ACTIVE
Name:	Not reported
Address:	336 BENDIGO BLVD N
City,State,Zip:	NORTH BEND, WA
Facility Type:	Not reported
Parent ID:	Not reported
Form ID:	34289##1338Ameri182804
Notice Date:	12/15/2009
Start Date:	12/15/2009
Completion Date:	12/31/2009
Initial:	Not reported
Amended:	Not reported
On Hold:	Not reported
Off Hold:	Not reported
Emergency:	Not reported
Site Hours Start:	Not reported
Site Hours End:	Not reported
Sunday:	Not reported
Monday:	Not reported
Tuesday:	Not reported
Wednesday:	Not reported
Thursday:	Not reported
Friday:	Not reported
Saturday:	Not reported
Contractor ID:	Not reported
Phone:	Not reported
Job Site CAS:	Not reported
Project Form Email:	Not reported
Property Owner Name:	Not reported
Property Owner Agent:	Not reported
Property Owner Company:	American Environmental Constru (ABCN00001338)
Property Owner Address:	Not reported
Property Owner City:	Not reported
Property Owner State:	Not reported
Property Owner Zip4:	Not reported
Property Owner Phone:	Not reported
Job Site Room:	Not reported
Facility Age:	Not reported
Facility Size:	Not reported

(Continued) **S125599344**

Facility Remodel:	Not reported
Facility Demo:	Not reported
Facility Repair:	Not reported
Facility Maint:	Not reported
Removed:	Not reported
Encapsulated:	Not reported
Quantity Sq Ft:	Not reported
Fireproofing:	Not reported
Popcorn Ceiling:	Not reported
CAB:	Not reported
Sheet Vinyl:	Not reported
Asbestos Paper:	Not reported
Boiler Insulation:	Not reported
Duct Paper:	Not reported
VAT:	Not reported
Roofing:	Not reported
Sq Ft Other:	Not reported
Sq Ft Other Text:	Not reported
Quantity Lin Ft:	Not reported
Mag Pipe Insulation:	Not reported
Air Cell Pipe Insulation:	Not reported
Ducting Insulation:	Not reported
Cement Asbestos Pipe:	Not reported
Mudded Pipe Insulation:	Not reported
Duct Tape:	Not reported
Lin Ft Other1:	Not reported
Lin Ft Other1 Text:	Not reported
Lin Ft Other2:	Not reported
Lin Ft Other2 Text:	Not reported
Indoors:	Not reported
Outdoors:	Not reported
Neg Pres Enclosure:	Not reported
Glove Bag:	Not reported
Mini Enclosure:	Not reported
Critical Barriers:	Not reported
Wrap And Cut:	Not reported
Wet Methods:	Not reported
HEPA Vacuum:	Not reported
MANUALMETHODS :	Not reported
Other CM1:	Not reported
Other CM1 Text:	Not reported
Other CM2:	Not reported
Other CM2 Text:	Not reported
Half Mask APR:	Not reported
Full Face APR:	Not reported
PAPR:	Not reported
Type C Continuous:	Not reported
Type C Pressure:	Not reported
Other Resp Pro:	Not reported
Other Resp Pro Text:	Not reported
Comments:	Not reported
Date Time Submitted:	Not reported
Submitter IP Address:	Not reported
Region:	2
UBI:	602131386
Notice type:	Initial
Project Type:	Roofing

(Continued) **S125599344**

Supervisor:	John Asselin ()
Supervisor Phone:	Not reported
Certificate Status:	ACTIVE
Name:	Not reported
Address:	336 BENDIGO BLVD N
City,State,Zip:	NORTH BEND, WA
Facility Type:	Not reported
Parent ID:	Not reported
Form ID:	34051##1338Ameri970185
Notice Date:	12/04/2009
Start Date:	12/15/2009
Completion Date:	12/31/2009
Initial:	Not reported
Amended:	Not reported
On Hold:	Not reported
Off Hold:	Not reported
Emergency:	Not reported
Site Hours Start:	Not reported
Site Hours End:	Not reported
Sunday:	Not reported
Monday:	Not reported
Tuesday:	Not reported
Wednesday:	Not reported
Thursday:	Not reported
Friday:	Not reported
Saturday:	Not reported
Contractor ID:	Not reported
Phone:	Not reported
Job Site CAS:	Not reported
Project Form Email:	Not reported
Property Owner Name:	Not reported
Property Owner Agent:	Not reported
Property Owner Company:	American Environmental Constru (ABCN00001338)
Property Owner Address:	Not reported
Property Owner City:	Not reported
Property Owner State:	Not reported
Property Owner Zip4:	Not reported
Property Owner Phone:	Not reported
Job Site Room:	Not reported
Facility Age:	Not reported
Facility Size:	Not reported
Facility Remodel:	Not reported
Facility Demo:	Not reported
Facility Repair:	Not reported
Facility Maint:	Not reported
Removed:	Not reported
Encapsulated:	Not reported
Quantity Sq Ft:	Not reported
Fireproofing:	Not reported
Popcorn Ceiling:	Not reported
CAB:	Not reported
Sheet Vinyl:	Not reported
Asbestos Paper:	Not reported
Boiler Insulation:	Not reported
Duct Paper:	Not reported
VAT:	Not reported

(Continued) **S125599344**

Roofing:	Not reported
Sq Ft Other:	Not reported
Sq Ft Other Text:	Not reported
Quantity Lin Ft:	Not reported
Mag Pipe Insulation:	Not reported
Air Cell Pipe Insulation:	Not reported
Ducting Insulation:	Not reported
Cement Asbestos Pipe:	Not reported
Mudded Pipe Insulation:	Not reported
Duct Tape:	Not reported
Lin Ft Other1:	Not reported
Lin Ft Other1 Text:	Not reported
Lin Ft Other2:	Not reported
Lin Ft Other2 Text:	Not reported
Indoors:	Not reported
Outdoors:	Not reported
Neg Pres Enclosure:	Not reported
Glove Bag:	Not reported
Mini Enclosure:	Not reported
Critical Barriers:	Not reported
Wrap And Cut:	Not reported
Wet Methods:	Not reported
HEPA Vacuum:	Not reported
MANUALMETHODS :	Not reported
Other CM1:	Not reported
Other CM1 Text:	Not reported
Other CM2:	Not reported
Other CM2 Text:	Not reported
Half Mask APR:	Not reported
Full Face APR:	Not reported
PAPR:	Not reported
Type C Continuous:	Not reported
Type C Pressure:	Not reported
Other Resp Pro:	Not reported
Other Resp Pro Text:	Not reported
Comments:	Not reported
Date Time Submitted:	Not reported
Submitter IP Address:	Not reported
Region:	2
UBI:	602131386
Notice type:	Initial
Project Type:	Roofing
Supervisor:	John Asselin ()
Supervisor Phone:	Not reported
Certificate Status:	ACTIVE

---

21 **PARK AND RIDE & STREET IMPROV PROJECT** **FINDS** **1025806660**
Target **NORTH BEND WAY SYDNEY AVE N** **N/A**
Property **NORTH BEND, WA 98045**

Actual: 443 ft.

Focus Map: 12

FINDS:

Registry ID:	110043825509
Facility URL:	http://ofmpub.epa.gov/enviro/fii_query_detail.disp_program_facility?p_registry_id=110043825509

Environmental Interest/Information System:
Washington Facility / Site Identification System (WA-FSIS) provides a means to query and display data maintained by the Washington

PARK AND RIDE & STREET IMPROV PROJECT (Continued) **1025806660**

Department of Ecology. This system contains key information for each facility/site that is currently, or has been, of interest to the Air Quality, Dam Safety, Hazardous Waste, Toxics Cleanup, and Water Quality Programs.

Click this hyperlink while viewing on your computer to access additional FINDS: detail in the EDR Site Report.

---

22 **WA ASBESTOS** **S121365950**
Target Property **709 NE 6TH ST** **N/A**
NORTH BEND, WA 98045

Actual: 450 ft.

Focus Map: 13

ASBESTOS:

Name:	Not reported
Address:	709 NE 6TH ST
City,State,Zip:	NORTH BEND, WA 98045
Facility Type:	House
Parent ID:	0
Form ID:	150639##1386Super635014
Notice Date:	10/19/2017
Start Date:	11/13/2017
Completion Date:	11/14/2017
Initial:	1
Amended:	Not reported
On Hold:	Not reported
Off Hold:	Not reported
Emergency:	Not reported
Site Hours Start:	8am
Site Hours End:	4pm
Sunday:	Not reported
Monday:	1
Tuesday:	1
Wednesday:	Not reported
Thursday:	Not reported
Friday:	Not reported
Saturday:	Not reported
Contractor ID:	Not reported
Phone:	4254815391
Job Site CAS:	Robert Escamilla
Project Form Email:	hank.shubin@coit.com
Property Owner Name:	Geoff Trowbridge
Property Owner Agent:	Not reported
Property Owner Company:	Superior Cleaning & Restoratio (ABCN00001386)
Property Owner Address:	6207 Island Crest Way
Property Owner City:	Mercer Island
Property Owner State:	WA
Property Owner Zip4:	98040
Property Owner Phone:	206-276-8256
Job Site Room:	Not reported
Facility Age:	1957
Facility Size:	1590
Facility Remodel:	Not reported
Facility Demo:	Not reported
Facility Repair:	Not reported
Facility Maint:	Not reported
Removed:	1
Encapsulated:	Not reported
Quantity Sq Ft:	1000
Fireproofing:	Not reported

(Continued) **S121365950**

Popcorn Ceiling:	1
CAB:	Not reported
Sheet Vinyl:	Not reported
Asbestos Paper:	Not reported
Boiler Insulation:	Not reported
Duct Paper:	Not reported
VAT:	Not reported
Roofing:	Not reported
Sq Ft Other:	Not reported
Sq Ft Other Text:	Not reported
Quantity Lin Ft:	Not reported
Mag Pipe Insulation:	Not reported
Air Cell Pipe Insulation:	Not reported
Ducting Insulation:	Not reported
Cement Asbestos Pipe:	Not reported
Mudded Pipe Insulation:	Not reported
Duct Tape:	Not reported
Lin Ft Other1:	Not reported
Lin Ft Other1 Text:	Not reported
Lin Ft Other2:	Not reported
Lin Ft Other2 Text:	Not reported
Indoors:	1
Outdoors:	Not reported
Neg Pres Enclosure:	1
Glove Bag:	Not reported
Mini Enclosure:	Not reported
Critical Barriers:	1
Wrap And Cut:	Not reported
Wet Methods:	1
HEPA Vacuum:	1
MANUALMETHODS :	1
Other CM1:	Not reported
Other CM1 Text:	Not reported
Other CM2:	Not reported
Other CM2 Text:	Not reported
Half Mask APR:	Not reported
Full Face APR:	Not reported
PAPR:	Not reported
Type C Continuous:	Not reported
Type C Pressure:	1
Other Resp Pro:	Not reported
Other Resp Pro Text:	Not reported
Comments:	Not reported
Date Time Submitted:	2017-10-19 10:50:47
Submitter IP Address:	40.138.95.180
Region:	2
UBI:	602293355
Notice type:	Initial
Project Type:	Popcorn Ceiling
Supervisor:	Robert Escamilla ()
Supervisor Phone:	Not reported
Certificate Status:	ACTIVE

E23 Target Property | **NORTH BEND COMMUNITY CENTER**
126 E 4TH ST
NORTH BEND, WA 98045 | **WA VCP** | **S124435784**
N/A

Site 1 of 6 in cluster E

Actual: 444 ft.
Focus Map: 12

VCP:

Name:	NORTH BEND COMMUNITY CENTER
Address:	126 E 4TH ST
City,State,Zip:	NORTH BEND, WA 98045
edr_fstat:	WA
edr_fzip:	98045
edr_fcnty:	KING
edr_zip:	Not reported
Facility ID:	7437936
VCP Status:	Not reported
VCP:	Not reported
Ecology Status:	Not reported
NFA Type:	Not reported
Date NFA:	Not reported
Rank:	Not reported
Cleanup Siteid:	2389
Contaminant Name:	Petroleum Products-Unspecified
Soil:	Confirmed Above Cleanup Levels

E24 Target Property | **NORTH BEND COMMUNITY CENTER**
126 E 4TH
NORTH BEND, WA 98045 | **WA CSCSL**
WA ALLSITES
FINDS | **1007077278**
N/A

Site 2 of 6 in cluster E

Actual: 444 ft.
Focus Map: 12

CSCSL:

Name:	NORTH BEND COMMUNITY CENTER
Address:	126 E 4TH ST
City,State,Zip:	NORTH BEND, WA 98045
Facility ID:	7437936
Region:	Northwest
Lat/Long:	47.497138243336 / -121.7827072154
Clean Up Siteid:	2389
Site Status:	Cleanup Started
Contaminant Name:	Petroleum Products-Unspecified
Alternate Site Names:	Not reported
Site Rank:	Not reported
Has Institutional Control:	Not reported
Past VCP:	True
Current VCP:	Not reported
Ground Water:	Not reported
Surface Water:	Not reported
Soil:	Confirmed Above Cleanup Levels
Sediment:	Not reported
Air:	Not reported
Bedrock:	Not reported
Responsible Unit:	Northwest

ALLSITES:

Name:	NORTH BEND COMMUNITY CENTER
Facility Id:	7437936

Interaction: 20739

NORTH BEND COMMUNITY CENTER (Continued) **1007077278**

Interaction 1:	A
Interaction 2:	SCS
Ecology Program:	TOXICS
Program Data:	ISIS
Facility Alt.:	NORTH BEND COMMUNITY CENTER
Program ID:	Not reported
Date Interaction:	2004-06-14 00:00:00
Date Interaction 3:	State Cleanup Site
Latitude:	47.49713268
Longitude:	-121.782685242

Interaction:	20738
Interaction 1:	I
Interaction 2:	VOLCLNST
Ecology Program:	TOXICS
Program Data:	ISIS
Facility Alt.:	NORTH BEND COMMUNITY CENTER
Program ID:	NW0485
Date Interaction:	2000-05-31 00:00:00
Date Interaction 3:	Voluntary Cleanup Sites
Latitude:	47.49713268
Longitude:	-121.782685242

FINDS:

Registry ID:	110015539522
Facility URL:	http://ofmpub.epa.gov/enviro/fii_query_detail.disp_program_facility?p_registry_id=110015539522

Environmental Interest/Information System:

Washington Facility / Site Identification System (WA-FSIS) provides a means to query and display data maintained by the Washington Department of Ecology. This system contains key information for each facility/site that is currently, or has been, of interest to the Air Quality, Dam Safety, Hazardous Waste, Toxics Cleanup, and Water Quality Programs.

Click this hyperlink while viewing on your computer to access additional FINDS: detail in the EDR Site Report.

E25 **NORTH BEND COMMUNITY CENTER** **WA RGA HWS** **S115344404**
Target **126 E 4TH** **N/A**
Property **NORTH BEND, WA**

Site 3 of 6 in cluster E

Actual:
444 ft.

Focus Map:
12

RGA HWS:

2012	NORTH BEND COMMUNITY CENTER	126 E 4TH
2011	NORTH BEND COMMUNITY CENTER	126 E 4TH
2010	NORTH BEND COMMUNITY CENTER	126 E 4TH
2009	NORTH BEND COMMUNITY CENTER	126 E 4TH
2008	NORTH BEND COMMUNITY CENTER	126 E 4TH
2007	NORTH BEND COMMUNITY CENTER	126 E 4TH
2006	NORTH BEND COMMUNITY CENTER	126 E 4TH
2005	NORTH BEND COMMUNITY CENTER	126 E 4TH
2004	NORTH BEND COMMUNITY CENTER	126 E 4TH

E26 Target Property | **NORTH BEND COMMUNITY CENTER (EXEMPT)** | **WA RGA LUST** | **S115439776**
126 E 4TH | **N/A**
NORTH BEND, WA

Site 4 of 6 in cluster E

Actual: 444 ft.
Focus Map: 12

RGA LUST:

2003	NORTH BEND COMMUNITY CENTER (EXEMPT)	126 E 4TH
2002	NORTH BEND COMMUNITY CENTER (EXEMPT)	126 E 4TH

E27 Target Property | **NORTH BEND COMMUNITY CENTER** | **WA RGA LUST** | **S115439777**
126 E 4TH | **N/A**
NORTH BEND, WA

Site 5 of 6 in cluster E

Actual: 444 ft.
Focus Map: 12

RGA LUST:

2001	NORTH BEND COMMUNITY CENTER	126 E 4TH
2000	NORTH BEND COMMUNITY CENTER	126 E 4TH
1999	NORTH BEND COMMUNITY CENTER	126 E 4TH

E28 Target Property | **NORTH BEND COMMUNITY CENTER** | **WA ICR** | **S106249933**
126 E. 4TH | **N/A**
NORTH BEND, WA 98045

Site 6 of 6 in cluster E

Actual: 444 ft.
Focus Map: 12

ICR:

Date Ecology Received Report:	02/09/99
Contaminants Found at Site:	Petroleum products
Media Contaminated:	Soil
Waste Management:	Tank
Region:	North Western
Type of Report Ecology Received:	Interim cleanup report
Site Register Issue:	98-13
County Code:	17
Contact:	Not reported
Report Title:	Not reported

Date Ecology Received Report:	05/10/00
Contaminants Found at Site:	Petroleum products
Media Contaminated:	Groundwater, Soil
Waste Management:	Tank
Region:	North Western
Type of Report Ecology Received:	Interim cleanup report
Site Register Issue:	98-28
County Code:	17
Contact:	Not reported
Report Title:	First Quarter 2000 Ground Water Monitoring

F29 Target Property | **NORTH BEND TESORO** | **EDR Hist Auto** | **1022106264**
302 BENDIGO BLVD N | **N/A**
NORTH BEND, WA 98045

Site 1 of 2 in cluster F

Actual: 441 ft.

EDR Hist Auto

Focus Map: 12

Year:	Name:	Type:
2000	NORTH BEND TESORO	Gasoline Service Stations

G30 Target Property | **CAMP BROWN QUARRY** | **MINES MRDS** | **1025638642**
N/A
NORTH BEND, WA 98045

Site 1 of 2 in cluster G

Actual: 439 ft.

Focus Map: 12

MINES MRDS:

Name:	CAMP BROWN QUARRY
Address:	Not reported
Deposit identification Number:	10155843
City,State,Zip:	NORTH BEND, WASHINGTON 98045
URL:	https://mrdata.usgs.gov/mrds/show-mrds.php?dep_id=10155843
MRDS Identification Number:	Not reported
MAS/MILS Identification Number:	0530331102
Region:	NA
Country:	United States
Primary Commodities:	Stone, Dimension
Secondary Commodities:	Not reported
Tertiary Commodities:	Not reported
Operation Type:	Surface
Deposit Type:	Not reported
Production Size:	Not reported
Development Status:	Past Producer
Ore Minerals or Materials:	Not reported
Gangue Minerals or Materials:	Not reported
Other Minerals or Materials:	Not reported
Ore Body Form:	Not reported
Workings Type:	Not reported
Mineral Deposit Model:	Not reported
Alteration Processes:	Not reported
Concentration Processes:	Not reported
Previous Names:	Not reported
Ore Controls:	Not reported
Reporter:	Western Field Operations Center (WFOC)
Host Rock Unit Name:	Not reported
Host Rock Type:	Not reported
Associated Rock Unit Name:	Not reported
Associated Rock Type Code:	Not reported
Structural Characteristics:	Not reported
Tectonic Setting:	Not reported
References:	Not reported
First Production Year:	Not reported
Began Before/After FPY:	Not reported
Last Production Year:	Not reported
Ended Before/After LPY:	Not reported
Year Discovered:	Not reported
Found Before/After YD:	Not reported
Production History:	Not reported
Discovery Information:	Not reported

CAMP BROWN QUARRY (Continued) **1025638642**

Latitude:	47.49701
Longitude:	-121.78591

F31 Target Property **MAINLINE 100 PIT** **MINES MRDS** **1025750843**
N/A

NORTH BEND, WA 98045

Site 2 of 2 in cluster F

Actual: 441 ft.

Focus Map: 12

MINES MRDS:

Name:	MAINLINE 100 PIT
Address:	Not reported
Deposit identification Number:	10277406
City,State,Zip:	NORTH BEND, WASHINGTON 98045
URL:	https://mrdata.usgs.gov/mrds/show-mrds.php?dep_id=10277406
MRDS Identification Number:	Not reported
MAS/MILS Identification Number:	0530331106
Region:	NA
Country:	United States
Primary Commodities:	Stone, Dimension
Secondary Commodities:	Not reported
Tertiary Commodities:	Not reported
Operation Type:	Surface
Deposit Type:	Not reported
Production Size:	Not reported
Development Status:	Past Producer
Ore Minerals or Materials:	Not reported
Gangue Minerals or Materials:	Not reported
Other Minerals or Materials:	Not reported
Ore Body Form:	Not reported
Workings Type:	Not reported
Mineral Deposit Model:	Not reported
Alteration Processes:	Not reported
Concentration Processes:	Not reported
Previous Names:	Not reported
Ore Controls:	Not reported
Reporter:	Western Field Operations Center (WFOC)
Host Rock Unit Name:	Not reported
Host Rock Type:	Not reported
Associated Rock Unit Name:	Not reported
Associated Rock Type Code:	Not reported
Structural Characteristics:	Not reported
Tectonic Setting:	Not reported
References:	Not reported
First Production Year:	Not reported
Began Before/After FPY:	Not reported
Last Production Year:	Not reported
Ended Before/After LPY:	Not reported
Year Discovered:	Not reported
Found Before/After YD:	Not reported
Production History:	Not reported
Discovery Information:	Not reported
Latitude:	47.49701
Longitude:	-121.78451

H32 Target Property | **OLYMPUS JOB 91 3593**
S SIDE 101ST ST 1 BLK E OF
NORTH BEND, WA 98045 | **WA ALLSITES** | **S109553770**
N/A

Site 1 of 2 in cluster H

Actual: 437 ft.

Focus Map: 12

ALLSITES:

Name:	OLYMPUS JOB 91 3593
Facility Id:	13322851
Interaction:	27433
Interaction 1:	I
Interaction 2:	HWG
Ecology Program:	HAZWASTE
Program Data:	TURBOWASTE
Facility Alt.:	Not reported
Program ID:	WAD988491205
Date Interaction:	1991-08-22 00:00:00
Date Interaction 3:	Hazardous Waste Generator
Latitude:	47.496734551999999
Longitude:	-121.791414174

Interaction:	126179
Interaction 1:	A
Interaction 2:	HWOTHER
Ecology Program:	HAZWASTE
Program Data:	TURBOWASTE
Facility Alt.:	Olympus Job 91 3593
Program ID:	WAD988491205
Date Interaction:	1991-08-22 00:00:00
Date Interaction 3:	Haz Waste Management Acti
Latitude:	47.496734551999999
Longitude:	-121.791414174

H33 Target Property | **OLYMPUS JOB 91 3593**
S SIDE 101ST ST 1 BLK E OF 353
NORTH BEND, WA 98045 | **FINDS ECHO** | **1016262152**
N/A

Site 2 of 2 in cluster H

Actual: 437 ft.

Focus Map: 12

FINDS:

Registry ID:	110008223617
Facility URL:	http://ofmpub.epa.gov/enviro/fii_query_detail.disp_program_facility?p_registry_id=110008223617

Environmental Interest/Information System:

RCRAInfo is a national information system that supports the Resource Conservation and Recovery Act (RCRA) program through the tracking of events and activities related to facilities that generate, transport, and treat, store, or dispose of hazardous waste. RCRAInfo allows RCRA program staff to track the notification, permit, compliance, and corrective action activities required under RCRA.

Click this hyperlink while viewing on your computer to access additional FINDS: detail in the EDR Site Report.

ECHO:

Envid:	1016262152
Registry ID:	110008223617

OLYMPUS JOB 91 3593 (Continued) **1016262152**

DFR URL: http://echo.epa.gov/detailed-facility-report?fid=110008223617

G34 **G & S SERVICES INC** **EDR Hist Auto** **1021478299**
Target Property **225 BENDIGO BLVD N** **N/A**
NORTH BEND, WA 98045

Site 2 of 2 in cluster G

Actual: 440 ft. EDR Hist Auto

Focus Map: 12

Year:	Name:	Type:
1999	G & S SERVICES INC	Gasoline Service Stations, NEC

---

35 **WA ASBESTOS** **S119166834**
Target Property **212 W SECOND ST THROUGHOUT** **N/A**
NORTH BEND, WA 98045

Actual: 440 ft.

Focus Map: 12

ASBESTOS:

Name:	Not reported
Address:	212 W SECOND ST THROUGHOUT
City,State,Zip:	NORTH BEND, WA 98045
Facility Type:	House
Parent ID:	0
Form ID:	131902##1427Affor553115
Notice Date:	09/06/2016
Start Date:	09/19/2016
Completion Date:	09/22/2016
Initial:	1
Amended:	Not reported
On Hold:	Not reported
Off Hold:	Not reported
Emergency:	Not reported
Site Hours Start:	8:00 AM
Site Hours End:	3:00 PM
Sunday:	Not reported
Monday:	1
Tuesday:	1
Wednesday:	1
Thursday:	1
Friday:	Not reported
Saturday:	Not reported
Contractor ID:	Not reported
Phone:	425-512-8750
Job Site CAS:	Anthony Chase
Project Form Email:	js@affenv.net
Property Owner Name:	Tim Shoultz
Property Owner Agent:	Not reported
Property Owner Company:	Affordable Environmental, Inc (ABCN00001427)
Property Owner Address:	8201 164th Ave NE
Property Owner City:	Redmond
Property Owner State:	WA
Property Owner Zip4:	98052
Property Owner Phone:	425-285-4334
Job Site Room:	throughout
Facility Age:	1970’s
Facility Size:	2500

(Continued) **S119166834**

Facility Remodel:	Not reported
Facility Demo:	1
Facility Repair:	Not reported
Facility Maint:	Not reported
Removed:	1
Encapsulated:	Not reported
Quantity Sq Ft:	1658
Fireproofing:	Not reported
Popcorn Ceiling:	1
CAB:	Not reported
Sheet Vinyl:	1
Asbestos Paper:	Not reported
Boiler Insulation:	Not reported
Duct Paper:	Not reported
VAT:	Not reported
Roofing:	Not reported
Sq Ft Other:	1
Sq Ft Other Text:	Drywall
Quantity Lin Ft:	240
Mag Pipe Insulation:	Not reported
Air Cell Pipe Insulation:	Not reported
Ducting Insulation:	Not reported
Cement Asbestos Pipe:	Not reported
Mudded Pipe Insulation:	Not reported
Duct Tape:	Not reported
Lin Ft Other1:	1
Lin Ft Other1 Text:	window ACM Caulking
Lin Ft Other2:	Not reported
Lin Ft Other2 Text:	Not reported
Indoors:	1
Outdoors:	Not reported
Neg Pres Enclosure:	1
Glove Bag:	Not reported
Mini Enclosure:	Not reported
Critical Barriers:	1
Wrap And Cut:	Not reported
Wet Methods:	1
HEPA Vacuum:	1
MANUALMETHODS :	1
Other CM1:	Not reported
Other CM1 Text:	Not reported
Other CM2:	Not reported
Other CM2 Text:	Not reported
Half Mask APR:	1
Full Face APR:	1
PAPR:	Not reported
Type C Continuous:	1
Type C Pressure:	Not reported
Other Resp Pro:	Not reported
Other Resp Pro Text:	Not reported
Comments:	Not reported
Date Time Submitted:	2016-09-06 06:12:54
Submitter IP Address:	73.193.81.219
Region:	2
UBI:	602577245
Notice type:	Initial
Project Type:	Other linear footage, Other Square Footage, Popcorn Ceiling, Sheet

(Continued) **S119166834**

Vinyl
Supervisor: Anthony Chase ()
Supervisor Phone: Not reported
Certificate Status: ACTIVE

I36 **MOFFAT DISTRIBUTING COMPANY*** **EDR Hist Auto** **1020166920**
Target Property **107 SIDNEY ST N** **N/A**
NORTH BEND, WA 98045

Site 1 of 5 in cluster I

Actual: 440 ft.
Focus Map: 12

EDR Hist Auto

Year:	Name:	Type:
1969	MOFFAT DISTRIBUTING CO INC	Toys And Hobby Goods And Supplies
1970	MOFFAT DISTRIBUTING CO INC	Toys And Hobby Goods And Supplies
1971	MOFFAT DISTRIBUTING CO INC	Toys And Hobby Goods And Supplies
1972	MOFFAT DISTRIBUTING CO INC	Toys And Hobby Goods And Supplies
1973	MOFFAT DISTRIBUTING CO INC	Gasoline Service Stations
1974	MOFFAT DISTRIBUTING COMPANY*	Gasoline Service Stations
1975	MOFFAT DISTRIBUTING COMPANY*	Gasoline Service Stations
1976	MOFFAT DISTRIBUTING COMPANY*	Gasoline Service Stations
1977	MOFFAT DISTRIBUTING COMPANY*	Gasoline Service Stations
1978	MOFFAT DISTRIBUTING COMPANY*	Gasoline Service Stations
1979	MOFFAT DISTRIBUTING COMPANY*	Gasoline Service Stations
1980	MOFFAT DISTRIBUTING COMPANY*	Gasoline Service Stations
1982	MOFFAT DISTRIBUTING COMPANY*	Gasoline Service Stations
1983	MOFFAT DISTRIBUTING COMPANY*	Gasoline Service Stations

I37 **BRYANS ONE STOP** **WA RGA LUST** **S115431319**
Target Property **302 W NORTH BEND WAY** **N/A**
NORTH BEND, WA

Site 2 of 5 in cluster I

Actual: 441 ft.
Focus Map: 12

RGA LUST:

2010	BRYANS ONE STOP	302 W NORTH BEND WAY
2009	BRYANS ONE STOP	302 W NORTH BEND WAY

I38 **BRYANS ONE STOP** **WA HSL** **1007065221**
Target Property **302 W NORTH BEND WAY** **WA CSCSL** **N/A**
NORTH BEND, WA 98045 **WA LUST**
WA UST
Site 3 of 5 in cluster I **WA ALLSITES FINDS**

Actual: 441 ft.
Focus Map: 12

HSL:

Name:	CHEVRON STATION NORTH BEND
Address:	Not reported
City,State,Zip:	NORTH BEND, WA
edr_fstat:	WA

BRYANS ONE STOP (Continued) **1007065221**

edr_fzip: Not reported
edr_fcnty: KING
edr_zip: Not reported
Facility Type: Hazardous Sites List
Facility Status: Cleanup Started
FSID Number: 77989332
Rank: 1
Region: NW
EDR Link ID: 77989332
Region Decode: NORTHWEST REGIONAL OFFICE

CSCSL:
Name: CHEVRON STATION NORTH BEND
Address: 302 W NORTH BEND WAY
City,State,Zip: NORTH BEND, WA 98045
Facility ID: 77989332
Region: Northwest
Lat/Long: 47.496397924746 / -121.7881133912
Clean Up Siteid: 10507
Site Status: Cleanup Started
Contaminant Name: Benzene
Alternate Site Names: BROWN P:ETROLEUM LLC,BRYANS ONE STOP,NICHOLAS IMPORT SERVICES INC
Site Rank: 1 - Highest Assessed Risk
Has Institutional Control: Not reported
Past VCP: Not reported
Current VCP: Not reported
Ground Water: Confirmed Above Cleanup Levels
Surface Water: Not reported
Soil: Confirmed Above Cleanup Levels
Sediment: Not reported
Air: Not reported
Bedrock: Not reported
Responsible Unit: Northwest

Name: CHEVRON STATION NORTH BEND
Address: 302 W NORTH BEND WAY
City,State,Zip: NORTH BEND, WA 98045
Facility ID: 77989332
Region: Northwest
Lat/Long: 47.496397924746 / -121.7881133912
Clean Up Siteid: 10507
Site Status: Cleanup Started
Contaminant Name: Petroleum-Diesel
Alternate Site Names: BROWN P:ETROLEUM LLC,BRYANS ONE STOP,NICHOLAS IMPORT SERVICES INC
Site Rank: 1 - Highest Assessed Risk
Has Institutional Control: Not reported
Past VCP: Not reported
Current VCP: Not reported
Ground Water: Confirmed Above Cleanup Levels
Surface Water: Not reported
Soil: Confirmed Above Cleanup Levels
Sediment: Not reported
Air: Not reported
Bedrock: Not reported
Responsible Unit: Northwest

Name: CHEVRON STATION NORTH BEND

BRYANS ONE STOP (Continued) **1007065221**

Address: 302 W NORTH BEND WAY
City,State,Zip: NORTH BEND, WA 98045
Facility ID: 77989332
Region: Northwest
Lat/Long: 47.496397924746 / -121.7881133912
Clean Up Siteid: 10507
Site Status: Cleanup Started
Contaminant Name: Petroleum-Gasoline
Alternate Site Names: BROWN P:ETROLEUM LLC,BRYANS ONE STOP,NICHOLAS IMPORT SERVICES INC
Site Rank: 1 - Highest Assessed Risk
Has Institutional Control: Not reported
Past VCP: Not reported
Current VCP: Not reported
Ground Water: Confirmed Above Cleanup Levels
Surface Water: Not reported
Soil: Confirmed Above Cleanup Levels
Sediment: Not reported
Air: Not reported
Bedrock: Not reported
Responsible Unit: Northwest

Name: CHEVRON STATION NORTH BEND
Address: 302 W NORTH BEND WAY
City,State,Zip: NORTH BEND, WA 98045
Facility ID: 77989332
Region: Northwest
Lat/Long: 47.496397924746 / -121.7881133912
Clean Up Siteid: 10507
Site Status: Cleanup Started
Contaminant Name: Petroleum-Other
Alternate Site Names: BROWN P:ETROLEUM LLC,BRYANS ONE STOP,NICHOLAS IMPORT SERVICES INC
Site Rank: 1 - Highest Assessed Risk
Has Institutional Control: Not reported
Past VCP: Not reported
Current VCP: Not reported
Ground Water: Confirmed Above Cleanup Levels
Surface Water: Not reported
Soil: Confirmed Above Cleanup Levels
Sediment: Not reported
Air: Not reported
Bedrock: Not reported
Responsible Unit: Northwest

LUST:
Name: CHEVRON STATION NORTH BEND
Address: 302 W NORTH BEND WAY
City,State,Zip: NORTH BEND, WA 98045
Facility ID: 77989332
Lust Status Type: LUST - Cleanup Started
Cleanup Site ID: 10507
Cleanup Unit Type: Upland
Process Type: Independent Action
Cleanup Unit Name: BROWN P:ETROLEUM LLC,BRYANS ONE STOP,NICHOLAS IMPORT SERVICES INC
Response Section: Northwest
Release Date: 02/28/1992
Lust Date: 10/24/2007
Region: Northwest

BRYANS ONE STOP (Continued) **1007065221**

Lust ID:	1592
UST ID:	8310
Contaminant Name:	Petroleum-Other
Ground Water:	Confirmed Above Cleanup Levels
Surface Water:	Not reported
Soil:	Confirmed Above Cleanup Levels
Sediment:	Not reported
Air:	Not reported
Bedrock:	Not reported
Lat/Long:	47.4963979 / -121.78811

Name:	CHEVRON STATION NORTH BEND
Address:	302 W NORTH BEND WAY
City,State,Zip:	NORTH BEND, WA 98045
Facility ID:	77989332
Lust Status Type:	LUST - Cleanup Started
Cleanup Site ID:	10507
Cleanup Unit Type:	Upland
Process Type:	Independent Action
Cleanup Unit Name:	BROWN P:ETROLEUM LLC,BRYANS ONE STOP,NICHOLAS IMPORT SERVICES INC
Response Section:	Northwest
Release Date:	02/28/1992
Lust Date:	10/24/2007
Region:	Northwest
Lust ID:	1592
UST ID:	8310
Contaminant Name:	Petroleum-Gasoline
Ground Water:	Confirmed Above Cleanup Levels
Surface Water:	Not reported
Soil:	Confirmed Above Cleanup Levels
Sediment:	Not reported
Air:	Not reported
Bedrock:	Not reported
Lat/Long:	47.4963979 / -121.78811

Name:	CHEVRON STATION NORTH BEND
Address:	302 W NORTH BEND WAY
City,State,Zip:	NORTH BEND, WA 98045
Facility ID:	77989332
Lust Status Type:	LUST - Cleanup Started
Cleanup Site ID:	10507
Cleanup Unit Type:	Upland
Process Type:	Independent Action
Cleanup Unit Name:	BROWN P:ETROLEUM LLC,BRYANS ONE STOP,NICHOLAS IMPORT SERVICES INC
Response Section:	Northwest
Release Date:	02/28/1992
Lust Date:	10/24/2007
Region:	Northwest
Lust ID:	1592
UST ID:	8310
Contaminant Name:	Benzene
Ground Water:	Confirmed Above Cleanup Levels
Surface Water:	Not reported
Soil:	Confirmed Above Cleanup Levels
Sediment:	Not reported
Air:	Not reported
Bedrock:	Not reported

BRYANS ONE STOP (Continued) **1007065221**

Lat/Long:	47.4963979 / -121.78811

Name:	CHEVRON STATION NORTH BEND
Address:	302 W NORTH BEND WAY
City,State,Zip:	NORTH BEND, WA 98045
Facility ID:	77989332
Lust Status Type:	LUST - Cleanup Started
Cleanup Site ID:	10507
Cleanup Unit Type:	Upland
Process Type:	Independent Action
Cleanup Unit Name:	BROWN P:ETROLEUM LLC,BRYANS ONE STOP,NICHOLAS IMPORT SERVICES INC
Response Section:	Northwest
Release Date:	02/28/1992
Lust Date:	10/24/2007
Region:	Northwest
Lust ID:	1592
UST ID:	8310
Contaminant Name:	Petroleum-Diesel
Ground Water:	Confirmed Above Cleanup Levels
Surface Water:	Not reported
Soil:	Confirmed Above Cleanup Levels
Sediment:	Not reported
Air:	Not reported
Bedrock:	Not reported
Lat/Long:	47.4963979 / -121.78811

UST:

Name:	BRYANS ONE STOP
Address:	302 W NORTH BEND WAY
City:	NORTH BEND
Zip:	98045
Facility ID:	77989332
Site Id:	8310
UBI:	Not reported
Phone Number:	Not reported
Decimal Latitude:	47.4963979247464
Decimal Longitude:	-121.788113391297

Tank Name:	1
Tag Number:	A8114
Tank Status:	Removed
Tank Status Date:	08/06/1996
Tank Install Date:	01/01/1972
Tank Closure Date:	07/12/2010
Capacity Range:	Not reported
Tank Permit Expiration Date:	Not reported
Tank Upgrade Date:	12/17/1998
Tank Spill Prevention:	Spill Bucket/Spill Box
Tank Overfill Prevention:	Ball Float Valve (vent line)
Tank Material:	Steel
Tank Construction:	Single Wall Tank
Tank Tightness Test:	Not reported
Tank Corrosion Protection:	Impressed Current and Interior Lining
Tank Manifold:	Not reported
Tank Release Detection:	Automatic Tank Gauging
Tank SFC Type:	Not reported
Pipe Material:	Fiberglass

BRYANS ONE STOP (Continued) **1007065221**

Pipe Construction:	Single Wall Pipe
Pipe Primary Release Detection:	Automatic Line Leak Detector (ALLD)
Pipe Second Release Detection:	Not reported
Pipe Corrosion Protection:	Corrosion Resistant
Pipe Pumping System:	Pressurized System
Responsible Unit:	Northwest
Dispencer/Pump SFC Type:	Not reported

Name:	BRYANS ONE STOP
Address:	302 W NORTH BEND WAY
City:	NORTH BEND
Zip:	98045

Tank Name:	2
Tag Number:	A8114
Tank Status:	Removed
Tank Status Date:	08/06/1996
Tank Install Date:	01/01/1972
Tank Closure Date:	07/12/2010
Capacity Range:	Not reported
Tank Permit Expiration Date:	Not reported
Tank Upgrade Date:	12/17/1998
Tank Spill Prevention:	Spill Bucket/Spill Box
Tank Overfill Prevention:	Ball Float Valve (vent line)
Tank Material:	Steel
Tank Construction:	Single Wall Tank
Tank Tightness Test:	Not reported
Tank Corrosion Protection:	Impressed Current and Interior Lining
Tank Manifold:	Not reported
Tank Release Detection:	Automatic Tank Gauging
Tank SFC Type:	Not reported
Pipe Material:	Fiberglass
Pipe Construction:	Single Wall Pipe
Pipe Primary Release Detection:	Automatic Line Leak Detector (ALLD)
Pipe Second Release Detection:	Not reported
Pipe Corrosion Protection:	Corrosion Resistant
Pipe Pumping System:	Pressurized System
Responsible Unit:	Northwest
Dispencer/Pump SFC Type:	Not reported

Name:	BRYANS ONE STOP
Address:	302 W NORTH BEND WAY
City:	NORTH BEND
Zip:	98045

Tank Name:	3
Tag Number:	A8114
Tank Status:	Removed
Tank Status Date:	08/06/1996
Tank Install Date:	01/01/1972
Tank Closure Date:	07/12/2010
Capacity Range:	Not reported
Tank Permit Expiration Date:	Not reported
Tank Upgrade Date:	12/17/1998
Tank Spill Prevention:	Spill Bucket/Spill Box
Tank Overfill Prevention:	Ball Float Valve (vent line)
Tank Material:	Steel

BRYANS ONE STOP (Continued) **1007065221**

Tank Construction:	Single Wall Tank
Tank Tightness Test:	Not reported
Tank Corrosion Protection:	Impressed Current and Interior Lining
Tank Manifold:	Not reported
Tank Release Detection:	Automatic Tank Gauging
Tank SFC Type:	Not reported
Pipe Material:	Fiberglass
Pipe Construction:	Single Wall Pipe
Pipe Primary Release Detection:	Automatic Line Leak Detector (ALLD)
Pipe Second Release Detection:	Not reported
Pipe Corrosion Protection:	Corrosion Resistant
Pipe Pumping System:	Pressurized System
Responsible Unit:	Northwest
Dispencer/Pump SFC Type:	Not reported

Name:	BRYANS ONE STOP
Address:	302 W NORTH BEND WAY
City:	NORTH BEND
Zip:	98045

Tank Name:	4
Tag Number:	A8114
Tank Status:	Removed
Tank Status Date:	08/06/1996
Tank Install Date:	01/01/1972
Tank Closure Date:	07/12/2010
Capacity Range:	Not reported
Tank Permit Expiration Date:	Not reported
Tank Upgrade Date:	12/17/1998
Tank Spill Prevention:	Spill Bucket/Spill Box
Tank Overfill Prevention:	Ball Float Valve (vent line)
Tank Material:	Steel
Tank Construction:	Single Wall Tank
Tank Tightness Test:	Not reported
Tank Corrosion Protection:	Impressed Current and Interior Lining
Tank Manifold:	Not reported
Tank Release Detection:	Automatic Tank Gauging
Tank SFC Type:	Not reported
Pipe Material:	Fiberglass
Pipe Construction:	Single Wall Pipe
Pipe Primary Release Detection:	Automatic Line Leak Detector (ALLD)
Pipe Second Release Detection:	Not reported
Pipe Corrosion Protection:	Corrosion Resistant
Pipe Pumping System:	Pressurized System
Responsible Unit:	Northwest
Dispencer/Pump SFC Type:	Not reported

ALLSITES:

Name:	BRYANS ONE STOP
Facility Id:	77989332

Interaction:	64411
Interaction 1:	A
Interaction 2:	UST
Ecology Program:	TOXICS
Program Data:	UST
Facility Alt.:	Not reported

BRYANS ONE STOP (Continued) **1007065221**

Program ID:	8310
Date Interaction:	1972-01-01 00:00:00
Date Interaction 3:	Underground Storage Tank
Latitude:	47.496393046999998
Longitude:	-121.788088554

Interaction:	64412
Interaction 1:	A
Interaction 2:	LUST
Ecology Program:	TOXICS
Program Data:	ISIS
Facility Alt.:	Not reported
Program ID:	8310
Date Interaction:	1992-02-28 00:00:00
Date Interaction 3:	LUST Facility
Latitude:	47.496393046999998
Longitude:	-121.788088554

FINDS:

Registry ID:	110015417912
Facility URL:	http://ofmpub.epa.gov/enviro/fii_query_detail.disp_program_facility?p_registry_id=110015417912

Environmental Interest/Information System:

Washington Facility / Site Identification System (WA-FSIS) provides a means to query and display data maintained by the Washington Department of Ecology. This system contains key information for each facility/site that is currently, or has been, of interest to the Air Quality, Dam Safety, Hazardous Waste, Toxics Cleanup, and Water Quality Programs.

Click this hyperlink while viewing on your computer to access additional FINDS: detail in the EDR Site Report.

I39 **BRYAN'S ONE STOP** **WA RGA LUST** **S115431318**
Target **302 W NORTH BEND WAY** **N/A**
Property **NORTH BEND, WA**

Site 4 of 5 in cluster I

Actual:
441 ft.

Focus Map:
12

RGA LUST:

2008	BRYAN'S ONE STOP	302 W NORTH BEND WAY
2007	BRYAN'S ONE STOP	302 W NORTH BEND WAY
2006	BRYAN'S ONE STOP	302 W NORTH BEND WAY

I40 Target Property | **NORTH BEND TESORO** | **WA RGA LUST** | **S115439779**
302 W NORTH BEND WAY | **N/A**
NORTH BEND, WA

Site 5 of 5 in cluster I

Actual: 441 ft.
Focus Map: 12

RGA LUST:

2005	NORTH BEND TESORO	302 W NORTH BEND WAY
2004	NORTH BEND TESORO	302 W NORTH BEND WAY
2003	NORTH BEND TESORO	302 W NORTH BEND WAY
2002	NORTH BEND TESORO	302 W NORTH BEND WAY
2001	NORTH BEND TESORO	302 W NORTH BEND WAY

---

41 Target Property | **CHEVRON - NORTH BEND** | **WA ICR** | **S103506441**
302 NORTH BEND WAY | **N/A**
NORTH BEND, WA 98045

Actual: 441 ft.
Focus Map: 12

ICR:

Date Ecology Received Report:	03/20/92
Contaminants Found at Site:	Petroleum products
Media Contaminated:	Soil
Waste Management:	Tank
Region:	North Western
Type of Report Ecology Received:	Interim cleanup report
Site Register Issue:	92-21
County Code:	17
Contact:	Not reported
Report Title:	Not reported

J42 Target Property | **KING CNTY DOT 428TH** | **WA ALLSITES** | **1010337766**
428TH AVE SE CROSSING | **RCRA NonGen / NLR** | **WAH000024120**
NORTH BEND, WA 98045

Site 1 of 3 in cluster J

Actual: 443 ft.
Focus Map: 12

ALLSITES:

Name:	KING CNTY DOT 428TH
Facility Id:	8942198
Interaction:	23762
Interaction 1:	I
Interaction 2:	HWG
Ecology Program:	HAZWASTE
Program Data:	TURBOWASTE
Facility Alt.:	Not reported
Program ID:	WAH000024120
Date Interaction:	2004-07-29 00:00:00
Date Interaction 3:	Hazardous Waste Generator
Latitude:	47.495994328999998
Longitude:	-121.787285221

RCRA NonGen / NLR:

Date form received by agency:	2005-03-11 00:00:00.0
Facility name:	KING CNTY DOT 428TH
Facility address:	428TH AVE SE CROSSING MIDDLE FORK SNOQUALMIE RIVER NORTH BEND, WA 98045
EPA ID:	WAH000024120

KING CNTY DOT 428TH (Continued) **1010337766**

Mailing address:	201 S JACKSON ST MS KSC TR 0231 SEATTLE, WA 98104
Contact:	ERICK THOMPSON
Contact address:	201 S JACKSON ST MS KSC TR 0231 SEATTLE, WA 98104
Contact country:	US
Contact telephone:	206-296-8747
Contact email:	ERICK.THOMPSON@METROKC.GOV
EPA Region:	10
Classification:	Non-Generator
Description:	Handler: Non-Generators do not presently generate hazardous waste

Owner/Operator Summary:

Owner/operator name:	KING CNTY DOT ROAD SERVICES DIV
Owner/operator address:	201 S JACKSON ST MS KSC TR 0231 SEATTLE, WA 98104
Owner/operator country:	US
Owner/operator telephone:	206-296-8747
Owner/operator email:	Not reported
Owner/operator fax:	Not reported
Owner/operator extension:	Not reported
Legal status:	Private
Owner/Operator Type:	Owner
Owner/Op start date:	Not reported
Owner/Op end date:	Not reported

Owner/operator name:	KING CNTY DOT ROAD SERVICES DIV
Owner/operator address:	201 S JACKSON ST MS KSC TR 0231 SEATTLE, WA 98104
Owner/operator country:	US
Owner/operator telephone:	206-296-8747
Owner/operator email:	Not reported
Owner/operator fax:	Not reported
Owner/operator extension:	Not reported
Legal status:	Private
Owner/Operator Type:	Owner
Owner/Op start date:	2004-12-31 00:00:00.
Owner/Op end date:	Not reported

Owner/operator name:	BELLAH, SAM
Owner/operator address:	201 S JACKSON ST MS KSC TR 0231 SEATTLE, WA 98104
Owner/operator country:	US
Owner/operator telephone:	206-296-8747
Owner/operator email:	Not reported
Owner/operator fax:	Not reported
Owner/operator extension:	Not reported
Legal status:	Private
Owner/Operator Type:	Operator
Owner/Op start date:	Not reported
Owner/Op end date:	Not reported

Handler Activities Summary:

U.S. importer of hazardous waste:	No
Mixed waste (haz. and radioactive):	No

KING CNTY DOT 428TH (Continued) **1010337766**

Recycler of hazardous waste:	No
Transporter of hazardous waste:	No
Treater, storer or disposer of HW:	No
Underground injection activity:	No
On-site burner exemption:	No
Furnace exemption:	No
Used oil fuel burner:	No
Used oil processor:	No
User oil refiner:	No
Used oil fuel marketer to burner:	No
Used oil Specification marketer:	No
Used oil transfer facility:	No
Used oil transporter:	No

Historical Generators:

Date form received by agency: 2005-03-10 00:00:00.0
Site name: KING CNTY DOT 428TH
Classification: Not a generator, verified

Date form received by agency: 2005-03-10 00:00:00.0
Site name: KING CNTY DOT 428TH
Classification: Not a generator, verified

Date form received by agency: 2005-03-10 00:00:00.0
Site name: KING CNTY DOT 428TH
Classification: Not a generator, verified

Date form received by agency: 2004-07-29 00:00:00.0
Site name: KING CNTY DOT 428TH
Classification: Large Quantity Generator

Hazardous Waste Summary:

. Waste code: D008
. Waste name: LEAD

. Waste code: WP02
. Waste name: Washington State Dangerous Persistent Waste containing Halogenated Organic Compounds (HOC) at a total concentration level of 0.01% to 1.0%.

Violation Status: No violations found

J43 Target Property | **KING CNTY DOT 428TH ON 428TH AVE SE CROSSING OVER NORTH BEND, WA 98045** | **FINDS ECHO** | **1007676952 N/A**

Site 2 of 3 in cluster J

Actual: 443 ft.

Focus Map: 12

FINDS:

Registry ID: 110017939506
Facility URL: http://ofmpub.epa.gov/enviro/fii_query_detail.disp_program_facility?p_registry_id=110017939506

Environmental Interest/Information System:

Washington Facility / Site Identification System (WA-FSIS) provides a means to query and display data maintained by the Washington Department of Ecology. This system contains key information for each

KING CNTY DOT 428TH (Continued) **1007676952**

facility/site that is currently, or has been, of interest to the Air Quality, Dam Safety, Hazardous Waste, Toxics Cleanup, and Water Quality Programs.
RCRAInfo is a national information system that supports the Resource Conservation and Recovery Act (RCRA) program through the tracking of events and activities related to facilities that generate, transport, and treat, store, or dispose of hazardous waste. RCRAInfo allows RCRA program staff to track the notification, permit, compliance, and corrective action activities required under RCRA.

Click this hyperlink while viewing on your computer to access additional FINDS: detail in the EDR Site Report.

ECHO:

Envid:	1007676952
Registry ID:	110017939506
DFR URL:	http://echo.epa.gov/detailed-facility-report?fid=110017939506

K44 Target Property | **NORTH BEND CY OF** | **FTTS** | **1010007736**
211 MAIN AV N | **N/A**
NORTH BEND, WA 98045

Site 1 of 2 in cluster K

Actual: 442 ft.
Focus Map: 12

FTTS INSP:

Inspection Number:	19880322WA003 1
Region:	10
Inspection Date:	03/22/88
Inspector:	MAULE
Violation occurred:	No
Investigation Type:	Section 6 PCB State Conducted
Investigation Reason:	Neutral Scheme, Region
Legislation Code:	TSCA
Facility Function:	User

K45 Target Property | **NORTH BEND CY OF** | **HIST FTTS** | **1008186087**
211 MAIN AV N | **N/A**
NORTH BEND, WA 98045

Site 2 of 2 in cluster K

Actual: 442 ft.
Focus Map: 12

HIST FTTS INSP:

Inspection Number:	19880322WA003 1
Region:	10
Inspection Date:	Not reported
Inspector:	MAULE
Violation occurred:	No
Investigation Type:	Section 6 PCB State Conducted
Investigation Reason:	Neutral Scheme, Region
Legislation Code:	TSCA
Facility Function:	User

L46 **WA ASBESTOS** **S121511239**
Target Property **128 BENDIGO BLVD NORTH** **N/A**
NORTH BEND, WA 98045

Site 1 of 2 in cluster L

Actual: 443 ft.

Focus Map: 12

ASBESTOS:

Name:	Not reported
Address:	128 BENDIGO BLVD NORTH
City,State,Zip:	NORTH BEND, WA 98045
Facility Type:	Commercial
Parent ID:	153937
Form ID:	154818##1222North922120
Notice Date:	02/01/2018
Start Date:	02/03/2018
Completion Date:	02/28/2018
Initial:	Not reported
Amended:	1
On Hold:	Not reported
Off Hold:	1
Emergency:	Not reported
Site Hours Start:	2:00 PM
Site Hours End:	12:00 AM
Sunday:	Not reported
Monday:	Not reported
Tuesday:	Not reported
Wednesday:	Not reported
Thursday:	Not reported
Friday:	Not reported
Saturday:	1
Contractor ID:	Not reported
Phone:	4258810623
Job Site CAS:	Juan Gonzalez
Project Form Email:	staylor@northstar.com
Property Owner Name:	Not reported
Property Owner Agent:	Ethan Hennessey
Property Owner Company:	Northstar CG, LP (ABCN00001222)
Property Owner Address:	1100 Olive Way Suite 800
Property Owner City:	Seattle
Property Owner State:	WA
Property Owner Zip4:	98101
Property Owner Phone:	2067264737
Job Site Room:	Not reported
Facility Age:	unknown
Facility Size:	unknown
Facility Remodel:	1
Facility Demo:	Not reported
Facility Repair:	Not reported
Facility Maint:	Not reported
Removed:	1
Encapsulated:	Not reported
Quantity Sq Ft:	900
Fireproofing:	Not reported
Popcorn Ceiling:	Not reported
CAB:	Not reported
Sheet Vinyl:	Not reported
Asbestos Paper:	Not reported
Boiler Insulation:	Not reported
Duct Paper:	Not reported

(Continued) **S121511239**

VAT:	1
Roofing:	Not reported
Sq Ft Other:	Not reported
Sq Ft Other Text:	Not reported
Quantity Lin Ft:	Not reported
Mag Pipe Insulation:	Not reported
Air Cell Pipe Insulation:	Not reported
Ducting Insulation:	Not reported
Cement Asbestos Pipe:	Not reported
Mudded Pipe Insulation:	Not reported
Duct Tape:	Not reported
Lin Ft Other1:	Not reported
Lin Ft Other1 Text:	Not reported
Lin Ft Other2:	Not reported
Lin Ft Other2 Text:	Not reported
Indoors:	1
Outdoors:	Not reported
Neg Pres Enclosure:	Not reported
Glove Bag:	Not reported
Mini Enclosure:	Not reported
Critical Barriers:	Not reported
Wrap And Cut:	Not reported
Wet Methods:	1
HEPA Vacuum:	1
MANUALMETHODS :	1
Other CM1:	Not reported
Other CM1 Text:	Not reported
Other CM2:	Not reported
Other CM2 Text:	Not reported
Half Mask APR:	1
Full Face APR:	Not reported
PAPR:	Not reported
Type C Continuous:	Not reported
Type C Pressure:	Not reported
Other Resp Pro:	Not reported
Other Resp Pro Text:	Not reported
Comments:	Project off hold. Site work hours and days updated.
Date Time Submitted:	2018-02-01 12:24:13
Submitter IP Address:	50.226.138.146
Region:	2
UBI:	602614420
Notice type:	Initial
Project Type:	Vinyl Asbestos Tile
Supervisor:	Juan Gonzalez ()
Supervisor Phone:	Not reported
Certificate Status:	ACTIVE
Name:	Not reported
Address:	128 BENDIGO BLVD NORTH
City,State,Zip:	NORTH BEND, WA 98045
Facility Type:	Commercial
Parent ID:	153937
Form ID:	155401##1222North679578
Notice Date:	02/15/2018
Start Date:	02/03/2018
Completion Date:	03/31/2018
Initial:	Not reported

(Continued) **S121511239**

Amended:	1
On Hold:	Not reported
Off Hold:	1
Emergency:	Not reported
Site Hours Start:	2:00 PM
Site Hours End:	12:00 AM
Sunday:	Not reported
Monday:	Not reported
Tuesday:	Not reported
Wednesday:	Not reported
Thursday:	Not reported
Friday:	Not reported
Saturday:	1
Contractor ID:	Not reported
Phone:	4258810623
Job Site CAS:	Juan Gonzalez
Project Form Email:	staylor@northstar.com
Property Owner Name:	Not reported
Property Owner Agent:	Ethan Hennessey
Property Owner Company:	Northstar CG, LP (ABCN00001222)
Property Owner Address:	1100 Olive Way Suite 800
Property Owner City:	Seattle
Property Owner State:	WA
Property Owner Zip4:	98101
Property Owner Phone:	2067264737
Job Site Room:	Not reported
Facility Age:	unknown
Facility Size:	unknown
Facility Remodel:	1
Facility Demo:	Not reported
Facility Repair:	Not reported
Facility Maint:	Not reported
Removed:	1
Encapsulated:	Not reported
Quantity Sq Ft:	900
Fireproofing:	Not reported
Popcorn Ceiling:	Not reported
CAB:	Not reported
Sheet Vinyl:	Not reported
Asbestos Paper:	Not reported
Boiler Insulation:	Not reported
Duct Paper:	Not reported
VAT:	1
Roofing:	Not reported
Sq Ft Other:	Not reported
Sq Ft Other Text:	Not reported
Quantity Lin Ft:	Not reported
Mag Pipe Insulation:	Not reported
Air Cell Pipe Insulation:	Not reported
Ducting Insulation:	Not reported
Cement Asbestos Pipe:	Not reported
Mudded Pipe Insulation:	Not reported
Duct Tape:	Not reported
Lin Ft Other1:	Not reported
Lin Ft Other1 Text:	Not reported
Lin Ft Other2:	Not reported
Lin Ft Other2 Text:	Not reported

(Continued) **S121511239**

Indoors:	1
Outdoors:	Not reported
Neg Pres Enclosure:	Not reported
Glove Bag:	Not reported
Mini Enclosure:	Not reported
Critical Barriers:	Not reported
Wrap And Cut:	Not reported
Wet Methods:	1
HEPA Vacuum:	1
MANUALMETHODS :	1
Other CM1:	Not reported
Other CM1 Text:	Not reported
Other CM2:	Not reported
Other CM2 Text:	Not reported
Half Mask APR:	1
Full Face APR:	Not reported
PAPR:	Not reported
Type C Continuous:	Not reported
Type C Pressure:	Not reported
Other Resp Pro:	Not reported
Other Resp Pro Text:	Not reported
Comments:	Project on hold. completion date extended
Date Time Submitted:	2018-02-15 14:51:28
Submitter IP Address:	50.226.138.146
Region:	2
UBI:	602614420
Notice type:	Initial
Project Type:	Vinyl Asbestos Tile
Supervisor:	Juan Gonzalez ()
Supervisor Phone:	Not reported
Certificate Status:	ACTIVE
Name:	Not reported
Address:	128 BENDIGO BLVD NORTH
City,State,Zip:	NORTH BEND, WA 98045
Facility Type:	Commercial
Parent ID:	153937
Form ID:	155402##1222North679578
Notice Date:	02/15/2018
Start Date:	02/03/2018
Completion Date:	03/31/2018
Initial:	Not reported
Amended:	1
On Hold:	1
Off Hold:	Not reported
Emergency:	Not reported
Site Hours Start:	2:00 PM
Site Hours End:	12:00 AM
Sunday:	Not reported
Monday:	Not reported
Tuesday:	Not reported
Wednesday:	Not reported
Thursday:	Not reported
Friday:	Not reported
Saturday:	1
Contractor ID:	Not reported
Phone:	4258810623

(Continued) **S121511239**

Job Site CAS:	Juan Gonzalez
Project Form Email:	staylor@northstar.com
Property Owner Name:	Not reported
Property Owner Agent:	Ethan Hennessey
Property Owner Company:	Northstar CG, LP (ABCN00001222)
Property Owner Address:	1100 Olive Way Suite 800
Property Owner City:	Seattle
Property Owner State:	WA
Property Owner Zip4:	98101
Property Owner Phone:	2067264737
Job Site Room:	Not reported
Facility Age:	unknown
Facility Size:	unknown
Facility Remodel:	1
Facility Demo:	Not reported
Facility Repair:	Not reported
Facility Maint:	Not reported
Removed:	1
Encapsulated:	Not reported
Quantity Sq Ft:	900
Fireproofing:	Not reported
Popcorn Ceiling:	Not reported
CAB:	Not reported
Sheet Vinyl:	Not reported
Asbestos Paper:	Not reported
Boiler Insulation:	Not reported
Duct Paper:	Not reported
VAT:	1
Roofing:	Not reported
Sq Ft Other:	Not reported
Sq Ft Other Text:	Not reported
Quantity Lin Ft:	Not reported
Mag Pipe Insulation:	Not reported
Air Cell Pipe Insulation:	Not reported
Ducting Insulation:	Not reported
Cement Asbestos Pipe:	Not reported
Mudded Pipe Insulation:	Not reported
Duct Tape:	Not reported
Lin Ft Other1:	Not reported
Lin Ft Other1 Text:	Not reported
Lin Ft Other2:	Not reported
Lin Ft Other2 Text:	Not reported
Indoors:	1
Outdoors:	Not reported
Neg Pres Enclosure:	Not reported
Glove Bag:	Not reported
Mini Enclosure:	Not reported
Critical Barriers:	Not reported
Wrap And Cut:	Not reported
Wet Methods:	1
HEPA Vacuum:	1
MANUALMETHODS :	1
Other CM1:	Not reported
Other CM1 Text:	Not reported
Other CM2:	Not reported
Other CM2 Text:	Not reported
Half Mask APR:	1

(Continued) **S121511239**

Full Face APR:	Not reported
PAPR:	Not reported
Type C Continuous:	Not reported
Type C Pressure:	Not reported
Other Resp Pro:	Not reported
Other Resp Pro Text:	Not reported
Comments:	Project on hold. completion date extended
Date Time Submitted:	2018-02-15 14:54:28
Submitter IP Address:	50.226.138.146
Region:	2
UBI:	602614420
Notice type:	Initial
Project Type:	Vinyl Asbestos Tile
Supervisor:	Juan Gonzalez ()
Supervisor Phone:	Not reported
Certificate Status:	ACTIVE
Name:	Not reported
Address:	128 BENDIGO BLVD NORTH
City,State,Zip:	NORTH BEND, WA 98045
Facility Type:	Commercial
Parent ID:	0
Form ID:	153937##1222North025110
Notice Date:	01/11/2018
Start Date:	02/03/2018
Completion Date:	02/28/2018
Initial:	1
Amended:	Not reported
On Hold:	Not reported
Off Hold:	Not reported
Emergency:	Not reported
Site Hours Start:	7:00 AM
Site Hours End:	3:30 PM
Sunday:	Not reported
Monday:	1
Tuesday:	1
Wednesday:	1
Thursday:	1
Friday:	1
Saturday:	Not reported
Contractor ID:	Not reported
Phone:	4258810623
Job Site CAS:	Juan Gonzalez
Project Form Email:	staylor@northstar.com
Property Owner Name:	Not reported
Property Owner Agent:	Ethan Hennessey
Property Owner Company:	Northstar CG, LP (ABCN00001222)
Property Owner Address:	1100 Olive Way Suite 800
Property Owner City:	Seattle
Property Owner State:	WA
Property Owner Zip4:	98101
Property Owner Phone:	2067264737
Job Site Room:	Not reported
Facility Age:	unknown
Facility Size:	unknown
Facility Remodel:	1
Facility Demo:	Not reported

(Continued) **S121511239**

Facility Repair:	Not reported
Facility Maint:	Not reported
Removed:	1
Encapsulated:	Not reported
Quantity Sq Ft:	900
Fireproofing:	Not reported
Popcorn Ceiling:	Not reported
CAB:	Not reported
Sheet Vinyl:	Not reported
Asbestos Paper:	Not reported
Boiler Insulation:	Not reported
Duct Paper:	Not reported
VAT:	1
Roofing:	Not reported
Sq Ft Other:	Not reported
Sq Ft Other Text:	Not reported
Quantity Lin Ft:	Not reported
Mag Pipe Insulation:	Not reported
Air Cell Pipe Insulation:	Not reported
Ducting Insulation:	Not reported
Cement Asbestos Pipe:	Not reported
Mudded Pipe Insulation:	Not reported
Duct Tape:	Not reported
Lin Ft Other1:	Not reported
Lin Ft Other1 Text:	Not reported
Lin Ft Other2:	Not reported
Lin Ft Other2 Text:	Not reported
Indoors:	1
Outdoors:	Not reported
Neg Pres Enclosure:	Not reported
Glove Bag:	Not reported
Mini Enclosure:	Not reported
Critical Barriers:	Not reported
Wrap And Cut:	Not reported
Wet Methods:	1
HEPA Vacuum:	1
MANUALMETHODS :	1
Other CM1:	Not reported
Other CM1 Text:	Not reported
Other CM2:	Not reported
Other CM2 Text:	Not reported
Half Mask APR:	1
Full Face APR:	Not reported
PAPR:	Not reported
Type C Continuous:	Not reported
Type C Pressure:	Not reported
Other Resp Pro:	Not reported
Other Resp Pro Text:	Not reported
Comments:	Not reported
Date Time Submitted:	2018-01-11 14:22:41
Submitter IP Address:	50.226.138.146
Region:	2
UBI:	602614420
Notice type:	Initial
Project Type:	Vinyl Asbestos Tile
Supervisor:	Juan Gonzalez ()
Supervisor Phone:	Not reported

(Continued) **S121511239**

Certificate Status: ACTIVE

J47 Target Property | **WA DOT BRG 202/066**
MP 29.50-29.59
NORTH BEND, WA 98045 | **FINDS ECHO** | **1011399091 N/A**

Site 3 of 3 in cluster J

Actual: 444 ft.
Focus Map: 12

FINDS:
Registry ID: 110035443179
Facility URL: http://ofmpub.epa.gov/enviro/fii_query_detail.disp_program_facility?p_registry_id=110035443179

Environmental Interest/Information System:
Washington Facility / Site Identification System (WA-FSIS) provides a means to query and display data maintained by the Washington Department of Ecology. This system contains key information for each facility/site that is currently, or has been, of interest to the Air Quality, Dam Safety, Hazardous Waste, Toxics Cleanup, and Water Quality Programs.
RCRAInfo is a national information system that supports the Resource Conservation and Recovery Act (RCRA) program through the tracking of events and activities related to facilities that generate, transport, and treat, store, or dispose of hazardous waste. RCRAInfo allows RCRA program staff to track the notification, permit, compliance, and corrective action activities required under RCRA.
HAZARDOUS WASTE BIENNIAL REPORTER

Click this hyperlink while viewing on your computer to access additional FINDS: detail in the EDR Site Report.

ECHO:
Envid: 1011399091
Registry ID: 110035443179
DFR URL: http://echo.epa.gov/detailed-facility-report?fid=110035443179

L48 Target Property | **WA DOT BRG 202/066**
MP 29.50-29.59
NORTH BEND, WA 98045 | **WA ALLSITES WA MANIFEST** | **S109053318 N/A**

Site 2 of 2 in cluster L

Actual: 444 ft.
Focus Map: 12

ALLSITES:
Name: WA DOT BRG 202/066
Facility Id: 4130071

Interaction: 14066
Interaction 1: I
Interaction 2: HWG
Ecology Program: HAZWASTE
Program Data: TURBOWASTE
Facility Alt.: Not reported
Program ID: WAH000031408
Date Interaction: 2007-07-13 00:00:00
Date Interaction 3: Hazardous Waste Generator
Latitude: 47.495685328999997
Longitude: -121.786588221

WA DOT BRG 202/066 (Continued) **S109053318**

Interaction:	14067
Interaction 1:	I
Interaction 2:	HWOTHER
Ecology Program:	HAZWASTE
Program Data:	TURBOWASTE
Facility Alt.:	Not reported
Program ID:	WAH000031408
Date Interaction:	2007-12-31 00:00:00
Date Interaction 3:	Haz Waste Management Acti
Latitude:	47.495685328999997
Longitude:	-121.786588221

WA MANIFEST:

Name:	WA DOT BRG 202/066
Address:	MP 29.50-29.59
City,State,Zip:	NORTH BEND, WA 98045
Facility Address 2:	Not reported
Facility ID:	4130071
EPA ID:	WAH000031408
NAICS:	48849
State Waste Code Desc:	Not reported
Federal Waste Code Desc:	Not reported
Form Comm:	Not reported
Data Year:	Not reported
Permit by Rule:	F
Mailing Address 2:	Not reported
Treatment by Generator:	F
Mixed Radioactive Waste:	F
Importer of Hazardous Waste:	F
Immediate Recycler:	F
Treatment/Storage/Disposal/Recycling Facility:	F
Generator of Dangerous Fuel Waste:	F
Generator Marketing to Burner:	F
Other Marketers (i.e., blender, distributor, etc.):	F
Utility Boiler Burner:	F
Industry Boiler Burner:	F
Industrial Furnace:	F
Smelter Defferal:	F
Universal Waste:	Not reported
Off-Specification:	Not reported
LN Address 2:	Not reported
Tax Reg #:	916001068
Business Type:	Transportation
Mail Name:	WSDOT NWR Facilities HazMat
Mailing Address:	6431 Corson Ave S
Mailing City,State,Zip:	Seattle, WA 98108-3445
Legal Organization Name:	WSDOT NWR Facilities HazMat
Legal Organization Type:	State
Legal Contact:	Not reported
Legal Address:	6431 Corson Ave S
Legal Address 2:	Not reported
Legal City,State,Zip:	Seattle, WA 98108-3445
Legal Phone Number:	(206)768-5866
Legal Effective Date:	01/01/2007
Land Organization Name:	WSDOT NWR Facilities HazMat
Land Organization Type:	State

WA DOT BRG 202/066 (Continued) **S109053318**

Land Contact:	Not reported
Land Address:	6431 Corson Ave S
Land City,State,Zip:	Seattle, WA 98108-3445
Land Phone Number:	(206)768-5866
Operator Organization Name:	WSDOT NWR Facilities HazMat
Operator Organization Type:	State
Operator:	Robert Jackson
Operator Address:	6431 Corson Ave S
Operator Address 2:	Not reported
Operator City,State,Zip:	Seattle, WA 98108-3445
Operator Phone Number:	(206)768-3445
Operator Effective Date:	01/01/2007
Site Contact:	Robert Jackson
Site Contact Address:	6431 Corson Ave S
Contact City,State,Zip:	Seattle, WA 98108-3445
Site Contact Phone Number:	(206)768-3445
Site Contact Email:	jacksoR@wsdot.wa.gov
Gen Status Code:	SQG
Monthly Generation:	F
Batch Generation:	T
One Time Generation:	F
Transport Own Waste:	F
Tranports Other Waste:	F
Recycler Onsite:	F
Transfer Facility:	F
Other Exemption:	Not reported
UW Battery Gen:	F
Used Oil Transporter:	F
Used Oil Transfer Facility:	F
Used Oil Processor:	F
Used Oil Refiner:	F
Used Oil Fuel Marketer Directs Shipments:	F
Used Oil Fuel Marketer Meets Specs:	F
Site Contact Address 2:	Not reported

M49 **TELEPHONE UTILITIES OF WASHINGTON NORTH BEND** **WA UST** **U001124915**
Target **131 2ND ST EAST** **N/A**
Property **NORTH BEND, WA 98045**

Site 1 of 5 in cluster M

Actual:
443 ft.

Focus Map:
12

UST:

Name:	TELEPHONE UTILITIES OF WASHINGTON NORTH BEND
Address:	131 2ND ST EAST
City:	NORTH BEND
Zip:	98045
Facility ID:	22472173
Site Id:	7284
UBI:	Not reported
Phone Number:	Not reported
Decimal Latitude:	47.495109
Decimal Longitude:	-121.785435
Tank Name:	1
Tag Number:	Not reported
Tank Status:	Removed
Tank Status Date:	08/06/1996
Tank Install Date:	01/01/1968

TELEPHONE UTILITIES OF WASHINGTON NORTH BEND (Continued) **U001124915**

Tank Closure Date:	Not reported
Capacity Range:	Not reported
Tank Permit Expiration Date:	Not reported
Tank Upgrade Date:	Not reported
Tank Spill Prevention:	Not reported
Tank Overfill Prevention:	Not reported
Tank Material:	Not reported
Tank Construction:	Not reported
Tank Tightness Test:	Not reported
Tank Corrosion Protection:	Other
Tank Manifold:	Not reported
Tank Release Detection:	Other
Tank SFC Type:	Not reported
Pipe Material:	Other
Pipe Construction:	Other
Pipe Primary Release Detection:	Not reported
Pipe Second Release Detection:	Not reported
Pipe Corrosion Protection:	Not reported
Pipe Pumping System:	Not reported
Responsible Unit:	Northwest
Dispencer/Pump SFC Type:	Not reported

M50 **PACIFIC TELECOM** **WA ICR** **S103508566**
Target **131 2ND ST. E.** **N/A**
Property **NORTH BEND, WA 98045**

Site 2 of 5 in cluster M

Actual:
443 ft.

Focus Map:
12

ICR:

Date Ecology Received Report:	09/12/94
Contaminants Found at Site:	Petroleum products
Media Contaminated:	Soil
Waste Management:	Tank
Region:	North Western
Type of Report Ecology Received:	Interim cleanup report
Site Register Issue:	93-36
County Code:	17
Contact:	Not reported
Report Title:	Not reported

N51 **PLAT OF RIVER GLEN** **WA ALLSITES** **S119162373**
Target **PICKETT AVE** **N/A**
Property **NORTH BEND, WA 98045**

Site 1 of 2 in cluster N

Actual:
453 ft.

Focus Map:
13

ALLSITES:

Name:	PLAT OF RIVER GLEN
Facility Id:	17798
Interaction:	120337
Interaction 1:	A
Interaction 2:	UIC
Ecology Program:	WATQUAL
Program Data:	UIC
Facility Alt.:	Plat of River Glen

PLAT OF RIVER GLEN (Continued) **S119162373**

Program ID:	33405
Date Interaction:	2016-10-12 00:00:00
Date Interaction 3:	Underground Injection Con
Latitude:	47.495284994999999
Longitude:	-121.77066628999999

N52 Target Property **PLAT OF RIVER GLEN**
PICKETT AVE,
NORTH BEND, WA 98045

WA UIC **S121083737**
N/A

Site 2 of 2 in cluster N

Actual: 453 ft.

Focus Map: 13

UIC:

Name:	PLAT OF RIVER GLEN
Address:	PICKETT AVE,
City,State,Zip:	NORTH BEND, WA 98045
Site Number:	33405
Owner Name:	River Glen Home Owner's Association
Well Status:	Active
EPA Well Type:	5H1 - Stormwater
Latitude:	47.495471
Longitude:	121.76946
Well Name:	Trench 3
Registration Type:	Municipal Stormwater
Construction Date:	10/12/2016
Construction Type:	Infiltration trench with perforated pipe
Depth:	3

O53 Target Property **TOLLGATE FARM PARK**
N BEND WAY & BENDIGO BLVD
NORTH BEND, WA 98045

WA ALLSITES **S113831099**
N/A

Site 1 of 2 in cluster O

Actual: 444 ft.

Focus Map: 12

ALLSITES:

Name:	TOLLGATE FARM PARK
Facility Id:	15915
Interaction:	105655
Interaction 1:	A
Interaction 2:	CONSTSWGP
Ecology Program:	WATQUAL
Program Data:	PARIS
Facility Alt.:	Tollgate Farm Park
Program ID:	WAR127272
Date Interaction:	2013-04-30 00:00:00
Date Interaction 3:	Construction SW GP
Latitude:	47.501701998999998
Longitude:	-121.7956611

M54 **WA ASBESTOS** **S125591151**
Target Property **142 MAIN AVE N** **N/A**
NORTH BEND, WA

Site 3 of 5 in cluster M

Actual: 443 ft.

Focus Map: 12

ASBESTOS:

Name:	Not reported
Address:	142 MAIN AVE N
City,State,Zip:	NORTH BEND, WA
Facility Type:	Not reported
Parent ID:	Not reported
Form ID:	75991##1338Ameri035556
Notice Date:	08/30/2013
Start Date:	08/30/2013
Completion Date:	09/20/2013
Initial:	Not reported
Amended:	Not reported
On Hold:	Not reported
Off Hold:	Not reported
Emergency:	Not reported
Site Hours Start:	Not reported
Site Hours End:	Not reported
Sunday:	Not reported
Monday:	Not reported
Tuesday:	Not reported
Wednesday:	Not reported
Thursday:	Not reported
Friday:	Not reported
Saturday:	Not reported
Contractor ID:	Not reported
Phone:	Not reported
Job Site CAS:	Not reported
Project Form Email:	Not reported
Property Owner Name:	Not reported
Property Owner Agent:	Not reported
Property Owner Company:	American Environmental Constru (ABCN00001338)
Property Owner Address:	Not reported
Property Owner City:	Not reported
Property Owner State:	Not reported
Property Owner Zip4:	Not reported
Property Owner Phone:	Not reported
Job Site Room:	Not reported
Facility Age:	Not reported
Facility Size:	Not reported
Facility Remodel:	Not reported
Facility Demo:	Not reported
Facility Repair:	Not reported
Facility Maint:	Not reported
Removed:	Not reported
Encapsulated:	Not reported
Quantity Sq Ft:	Not reported
Fireproofing:	Not reported
Popcorn Ceiling:	Not reported
CAB:	Not reported
Sheet Vinyl:	Not reported
Asbestos Paper:	Not reported
Boiler Insulation:	Not reported
Duct Paper:	Not reported

(Continued) **S125591151**

VAT:	Not reported
Roofing:	Not reported
Sq Ft Other:	Not reported
Sq Ft Other Text:	Not reported
Quantity Lin Ft:	Not reported
Mag Pipe Insulation:	Not reported
Air Cell Pipe Insulation:	Not reported
Ducting Insulation:	Not reported
Cement Asbestos Pipe:	Not reported
Mudded Pipe Insulation:	Not reported
Duct Tape:	Not reported
Lin Ft Other1:	Not reported
Lin Ft Other1 Text:	Not reported
Lin Ft Other2:	Not reported
Lin Ft Other2 Text:	Not reported
Indoors:	Not reported
Outdoors:	Not reported
Neg Pres Enclosure:	Not reported
Glove Bag:	Not reported
Mini Enclosure:	Not reported
Critical Barriers:	Not reported
Wrap And Cut:	Not reported
Wet Methods:	Not reported
HEPA Vacuum:	Not reported
MANUALMETHODS :	Not reported
Other CM1:	Not reported
Other CM1 Text:	Not reported
Other CM2:	Not reported
Other CM2 Text:	Not reported
Half Mask APR:	Not reported
Full Face APR:	Not reported
PAPR:	Not reported
Type C Continuous:	Not reported
Type C Pressure:	Not reported
Other Resp Pro:	Not reported
Other Resp Pro Text:	Not reported
Comments:	Not reported
Date Time Submitted:	Not reported
Submitter IP Address:	Not reported
Region:	2
UBI:	602131386
Notice type:	Initial
Project Type:	Other Square Footage, Vinyl Asbestos Tile
Supervisor:	Charley Bainard ()
Supervisor Phone:	Not reported
Certificate Status:	ACTIVE
Name:	Not reported
Address:	142 MAIN AVE N
City,State,Zip:	NORTH BEND, WA
Facility Type:	Not reported
Parent ID:	Not reported
Form ID:	76071##1338Ameri754034
Notice Date:	09/03/2013
Start Date:	08/30/2013
Completion Date:	08/30/2013
Initial:	Not reported

(Continued) **S125591151**

Amended:	Not reported
On Hold:	Not reported
Off Hold:	Not reported
Emergency:	Not reported
Site Hours Start:	Not reported
Site Hours End:	Not reported
Sunday:	Not reported
Monday:	Not reported
Tuesday:	Not reported
Wednesday:	Not reported
Thursday:	Not reported
Friday:	Not reported
Saturday:	Not reported
Contractor ID:	Not reported
Phone:	Not reported
Job Site CAS:	Not reported
Project Form Email:	Not reported
Property Owner Name:	Not reported
Property Owner Agent:	Not reported
Property Owner Company:	American Environmental Constru (ABCN00001338)
Property Owner Address:	Not reported
Property Owner City:	Not reported
Property Owner State:	Not reported
Property Owner Zip4:	Not reported
Property Owner Phone:	Not reported
Job Site Room:	Not reported
Facility Age:	Not reported
Facility Size:	Not reported
Facility Remodel:	Not reported
Facility Demo:	Not reported
Facility Repair:	Not reported
Facility Maint:	Not reported
Removed:	Not reported
Encapsulated:	Not reported
Quantity Sq Ft:	Not reported
Fireproofing:	Not reported
Popcorn Ceiling:	Not reported
CAB:	Not reported
Sheet Vinyl:	Not reported
Asbestos Paper:	Not reported
Boiler Insulation:	Not reported
Duct Paper:	Not reported
VAT:	Not reported
Roofing:	Not reported
Sq Ft Other:	Not reported
Sq Ft Other Text:	Not reported
Quantity Lin Ft:	Not reported
Mag Pipe Insulation:	Not reported
Air Cell Pipe Insulation:	Not reported
Ducting Insulation:	Not reported
Cement Asbestos Pipe:	Not reported
Mudded Pipe Insulation:	Not reported
Duct Tape:	Not reported
Lin Ft Other1:	Not reported
Lin Ft Other1 Text:	Not reported
Lin Ft Other2:	Not reported
Lin Ft Other2 Text:	Not reported

(Continued) **S125591151**

Indoors:	Not reported
Outdoors:	Not reported
Neg Pres Enclosure:	Not reported
Glove Bag:	Not reported
Mini Enclosure:	Not reported
Critical Barriers:	Not reported
Wrap And Cut:	Not reported
Wet Methods:	Not reported
HEPA Vacuum:	Not reported
MANUALMETHODS :	Not reported
Other CM1:	Not reported
Other CM1 Text:	Not reported
Other CM2:	Not reported
Other CM2 Text:	Not reported
Half Mask APR:	Not reported
Full Face APR:	Not reported
PAPR:	Not reported
Type C Continuous:	Not reported
Type C Pressure:	Not reported
Other Resp Pro:	Not reported
Other Resp Pro Text:	Not reported
Comments:	Not reported
Date Time Submitted:	Not reported
Submitter IP Address:	Not reported
Region:	2
UBI:	602131386
Notice type:	Initial
Project Type:	Other Square Footage, Vinyl Asbestos Tile
Supervisor:	Charley Bainard ()
Supervisor Phone:	Not reported
Certificate Status:	ACTIVE
Name:	Not reported
Address:	142 MAIN AVE N
City,State,Zip:	NORTH BEND, WA
Facility Type:	Not reported
Parent ID:	Not reported
Form ID:	75479##1338Ameri104984
Notice Date:	08/19/2013
Start Date:	08/30/2013
Completion Date:	09/20/2013
Initial:	Not reported
Amended:	Not reported
On Hold:	Not reported
Off Hold:	Not reported
Emergency:	Not reported
Site Hours Start:	Not reported
Site Hours End:	Not reported
Sunday:	Not reported
Monday:	Not reported
Tuesday:	Not reported
Wednesday:	Not reported
Thursday:	Not reported
Friday:	Not reported
Saturday:	Not reported
Contractor ID:	Not reported
Phone:	Not reported

(Continued) **S125591151**

Job Site CAS:	Not reported
Project Form Email:	Not reported
Property Owner Name:	Not reported
Property Owner Agent:	Not reported
Property Owner Company:	American Environmental Constru (ABCN00001338)
Property Owner Address:	Not reported
Property Owner City:	Not reported
Property Owner State:	Not reported
Property Owner Zip4:	Not reported
Property Owner Phone:	Not reported
Job Site Room:	Not reported
Facility Age:	Not reported
Facility Size:	Not reported
Facility Remodel:	Not reported
Facility Demo:	Not reported
Facility Repair:	Not reported
Facility Maint:	Not reported
Removed:	Not reported
Encapsulated:	Not reported
Quantity Sq Ft:	Not reported
Fireproofing:	Not reported
Popcorn Ceiling:	Not reported
CAB:	Not reported
Sheet Vinyl:	Not reported
Asbestos Paper:	Not reported
Boiler Insulation:	Not reported
Duct Paper:	Not reported
VAT:	Not reported
Roofing:	Not reported
Sq Ft Other:	Not reported
Sq Ft Other Text:	Not reported
Quantity Lin Ft:	Not reported
Mag Pipe Insulation:	Not reported
Air Cell Pipe Insulation:	Not reported
Ducting Insulation:	Not reported
Cement Asbestos Pipe:	Not reported
Mudded Pipe Insulation:	Not reported
Duct Tape:	Not reported
Lin Ft Other1:	Not reported
Lin Ft Other1 Text:	Not reported
Lin Ft Other2:	Not reported
Lin Ft Other2 Text:	Not reported
Indoors:	Not reported
Outdoors:	Not reported
Neg Pres Enclosure:	Not reported
Glove Bag:	Not reported
Mini Enclosure:	Not reported
Critical Barriers:	Not reported
Wrap And Cut:	Not reported
Wet Methods:	Not reported
HEPA Vacuum:	Not reported
MANUALMETHODS :	Not reported
Other CM1:	Not reported
Other CM1 Text:	Not reported
Other CM2:	Not reported
Other CM2 Text:	Not reported
Half Mask APR:	Not reported

(Continued) **S125591151**

Full Face APR:	Not reported
PAPR:	Not reported
Type C Continuous:	Not reported
Type C Pressure:	Not reported
Other Resp Pro:	Not reported
Other Resp Pro Text:	Not reported
Comments:	Not reported
Date Time Submitted:	Not reported
Submitter IP Address:	Not reported
Region:	2
UBI:	602131386
Notice type:	Initial
Project Type:	Other Square Footage, Vinyl Asbestos Tile
Supervisor:	John Asselin ()
Supervisor Phone:	Not reported
Certificate Status:	ACTIVE

O55 **NORTH BEND CHEVRON** **EDR Hist Auto** **1021874438**
Target Property **201 W NORTH BEND WAY** **N/A**
NORTH BEND, WA 98045

Site 2 of 2 in cluster O

Actual: 444 ft. EDR Hist Auto

Focus Map: 12

Year:	Name:	Type:
1987	NORTH BEND CHEVRON	Gasoline Service Stations
1988	NORTH BEND CHEVRON	Gasoline Service Stations

P56 **WA ASBESTOS** **S119163677**
Target Property **111 MAIN AVE N.** **N/A**
NORTH BEND, WA 98045

Site 1 of 4 in cluster P

Actual: 444 ft. ASBESTOS:

Focus Map: 12

Name:	Not reported
Address:	111 MAIN AVE N.
City,State,Zip:	NORTH BEND, WA 98045
Facility Type:	Single-Dwelling
Parent ID:	0
Form ID:	86345##1337OneSt171846
Notice Date:	06/11/2014
Start Date:	06/23/2014
Completion Date:	07/03/2014
Initial:	1
Amended:	Not reported
On Hold:	Not reported
Off Hold:	Not reported
Emergency:	Not reported
Site Hours Start:	9:30 a.m.
Site Hours End:	3:30 p.m.
Sunday:	Not reported
Monday:	1
Tuesday:	1
Wednesday:	1

(Continued) **S119163677**

Thursday:	1
Friday:	1
Saturday:	Not reported
Contractor ID:	Not reported
Phone:	206 -228-4290
Job Site CAS:	Jesus Mapelli Sr.
Project Form Email:	turbo.ruiz1@comcast.net
Property Owner Name:	Glaziers City Of North Bend
Property Owner Agent:	Don B.
Property Owner Company:	One Step Environmental Abateme (ABCN00001337)
Property Owner Address:	PO Box 896
Property Owner City:	North Bend
Property Owner State:	Wa
Property Owner Zip4:	98045
Property Owner Phone:	425-888-7652
Job Site Room:	Not reported
Facility Age:	1914
Facility Size:	1500
Facility Remodel:	Not reported
Facility Demo:	1
Facility Repair:	Not reported
Facility Maint:	Not reported
Removed:	1
Encapsulated:	Not reported
Quantity Sq Ft:	1500
Fireproofing:	Not reported
Popcorn Ceiling:	Not reported
CAB:	1
Sheet Vinyl:	Not reported
Asbestos Paper:	Not reported
Boiler Insulation:	Not reported
Duct Paper:	Not reported
VAT:	Not reported
Roofing:	Not reported
Sq Ft Other:	Not reported
Sq Ft Other Text:	Not reported
Quantity Lin Ft:	Not reported
Mag Pipe Insulation:	Not reported
Air Cell Pipe Insulation:	Not reported
Ducting Insulation:	Not reported
Cement Asbestos Pipe:	Not reported
Mudded Pipe Insulation:	Not reported
Duct Tape:	Not reported
Lin Ft Other1:	Not reported
Lin Ft Other1 Text:	Not reported
Lin Ft Other2:	Not reported
Lin Ft Other2 Text:	Not reported
Indoors:	Not reported
Outdoors:	1
Neg Pres Enclosure:	Not reported
Glove Bag:	Not reported
Mini Enclosure:	Not reported
Critical Barriers:	1
Wrap And Cut:	Not reported
Wet Methods:	1
HEPA Vacuum:	1
MANUALMETHODS :	1

(Continued) **S119163677**

Other CM1:	Not reported
Other CM1 Text:	Not reported
Other CM2:	Not reported
Other CM2 Text:	Not reported
Half Mask APR:	1
Full Face APR:	Not reported
PAPR:	Not reported
Type C Continuous:	Not reported
Type C Pressure:	Not reported
Other Resp Pro:	Not reported
Other Resp Pro Text:	Not reported
Comments:	Not reported
Date Time Submitted:	2014-06-11 10:31:07
Submitter IP Address:	98.225.25.31
Region:	2
UBI:	602107921
Notice type:	Initial
Project Type:	Cement Asbestos Board (CAB)
Supervisor:	Jesus Mapelli Sr. ()
Supervisor Phone:	Not reported
Certificate Status:	ACTIVE

P57 **SALLAL WATER ASSOC** **FTTS** **1004613587**
Target **107 MAIN AVE N** **HIST FTTS** **N/A**
Property **NORTH BEND, WA 98045**

Site 2 of 4 in cluster P

Actual:
444 ft.

Focus Map:
12

FTTS INSP:

Inspection Number:	19880322WA003 3
Region:	10
Inspection Date:	03/22/88
Inspector:	MAULE
Violation occurred:	No
Investigation Type:	Section 6 PCB State Conducted
Investigation Reason:	For Cause, Private Citizen/Press Complaint
Legislation Code:	TSCA
Facility Function:	User

HIST FTTS INSP:

Inspection Number:	19880322WA003 3
Region:	10
Inspection Date:	Not reported
Inspector:	MAULE
Violation occurred:	No
Investigation Type:	Section 6 PCB State Conducted
Investigation Reason:	For Cause, Private Citizen/Press Complaint
Legislation Code:	TSCA
Facility Function:	User

P58 **LOVELAND CHEVROLET** **FINDS** **1007063750**
Target **106 MAIN ST** **N/A**
Property **NORTH BEND, WA 98045**

Site 3 of 4 in cluster P

Actual:
444 ft.

Focus Map:
12

FINDS:
Registry ID: 110015403017
Facility URL: http://ofmpub.epa.gov/enviro/fii_query_detail.disp_program_facility?p_registry_id=110015403017

Environmental Interest/Information System:
Washington Facility / Site Identification System (WA-FSIS) provides a means to query and display data maintained by the Washington Department of Ecology. This system contains key information for each facility/site that is currently, or has been, of interest to the Air Quality, Dam Safety, Hazardous Waste, Toxics Cleanup, and Water Quality Programs.

Click this hyperlink while viewing on your computer to access additional FINDS: detail in the EDR Site Report.

M59 **TELEPHONE UTILITIES OF WA NORTH BEND** **FINDS** **1007074278**
Target **131 2ND ST E** **N/A**
Property **NORTH BEND, WA 98045**

Site 4 of 5 in cluster M

Actual:
444 ft.

Focus Map:
12

FINDS:
Registry ID: 110015509154
Facility URL: http://ofmpub.epa.gov/enviro/fii_query_detail.disp_program_facility?p_registry_id=110015509154

Environmental Interest/Information System:
Washington Facility / Site Identification System (WA-FSIS) provides a means to query and display data maintained by the Washington Department of Ecology. This system contains key information for each facility/site that is currently, or has been, of interest to the Air Quality, Dam Safety, Hazardous Waste, Toxics Cleanup, and Water Quality Programs.

Click this hyperlink while viewing on your computer to access additional FINDS: detail in the EDR Site Report.

---

60 **WA ASBESTOS** **S121068515**
Target **235 EAST 3RD STREET ENTRY, KITCHEN** **N/A**
Property **NORTH BEND, WA 98045**

Actual:
446 ft.

Focus Map:
12

ASBESTOS:

Name:	Not reported
Address:	235 EAST 3RD STREET ENTRY, KITCHEN
City,State,Zip:	NORTH BEND, WA 98045
Facility Type:	Single Family Residence
Parent ID:	138293
Form ID:	138791##1210Therm350459
Notice Date:	02/20/2017
Start Date:	02/20/2017
Completion Date:	02/28/2017
Initial:	Not reported
Amended:	1
On Hold:	1

(Continued) **S121068515**

Off Hold:	Not reported
Emergency:	Not reported
Site Hours Start:	7:00 a.m.
Site Hours End:	3:30 p.m.
Sunday:	Not reported
Monday:	1
Tuesday:	1
Wednesday:	1
Thursday:	1
Friday:	1
Saturday:	Not reported
Contractor ID:	Not reported
Phone:	253-984-1818
Job Site CAS:	Troy Harris
Project Form Email:	debif@ttnw-inc.com
Property Owner Name:	Charles Jackson
Property Owner Agent:	Not reported
Property Owner Company:	Thermatech Northwest Inc (ABCN00001210)
Property Owner Address:	235 East 3rd St
Property Owner City:	North Bend
Property Owner State:	WA
Property Owner Zip4:	98045
Property Owner Phone:	206-914-6187
Job Site Room:	entry, kitchen
Facility Age:	1949
Facility Size:	1570 SF
Facility Remodel:	Not reported
Facility Demo:	Not reported
Facility Repair:	1
Facility Maint:	Not reported
Removed:	1
Encapsulated:	Not reported
Quantity Sq Ft:	124
Fireproofing:	Not reported
Popcorn Ceiling:	Not reported
CAB:	Not reported
Sheet Vinyl:	1
Asbestos Paper:	Not reported
Boiler Insulation:	Not reported
Duct Paper:	Not reported
VAT:	Not reported
Roofing:	Not reported
Sq Ft Other:	1
Sq Ft Other Text:	sink undercoating
Quantity Lin Ft:	Not reported
Mag Pipe Insulation:	Not reported
Air Cell Pipe Insulation:	Not reported
Ducting Insulation:	Not reported
Cement Asbestos Pipe:	Not reported
Mudded Pipe Insulation:	Not reported
Duct Tape:	Not reported
Lin Ft Other1:	Not reported
Lin Ft Other1 Text:	Not reported
Lin Ft Other2:	Not reported
Lin Ft Other2 Text:	Not reported
Indoors:	1
Outdoors:	Not reported

(Continued) **S121068515**

Neg Pres Enclosure:	Not reported
Glove Bag:	Not reported
Mini Enclosure:	Not reported
Critical Barriers:	1
Wrap And Cut:	Not reported
Wet Methods:	1
HEPA Vacuum:	1
MANUALMETHODS :	1
Other CM1:	Not reported
Other CM1 Text:	Not reported
Other CM2:	Not reported
Other CM2 Text:	Not reported
Half Mask APR:	1
Full Face APR:	Not reported
PAPR:	Not reported
Type C Continuous:	Not reported
Type C Pressure:	Not reported
Other Resp Pro:	Not reported
Other Resp Pro Text:	Not reported
Comments:	ON HOLD Monday 2-20-17 at 710am-owner was not ready.
Date Time Submitted:	2017-02-20 07:11:21
Submitter IP Address:	75.151.101.37
Region:	2
UBI:	601725020
Notice type:	Initial
Project Type:	Other Square Footage, Sheet Vinyl
Supervisor:	Troy Harris ()
Supervisor Phone:	Not reported
Certificate Status:	ACTIVE
Name:	Not reported
Address:	235 EAST 3RD STREET ENTRY, KITCHEN
City,State,Zip:	NORTH BEND, WA 98045
Facility Type:	Single Family Residence
Parent ID:	138293
Form ID:	145417##1210Therm611856
Notice Date:	06/30/2017
Start Date:	02/20/2017
Completion Date:	06/30/2017
Initial:	Not reported
Amended:	1
On Hold:	Not reported
Off Hold:	1
Emergency:	Not reported
Site Hours Start:	1:30 p.m.
Site Hours End:	1:30 p.m.
Sunday:	Not reported
Monday:	Not reported
Tuesday:	Not reported
Wednesday:	Not reported
Thursday:	Not reported
Friday:	1
Saturday:	Not reported
Contractor ID:	Not reported
Phone:	253-984-1818
Job Site CAS:	Troy Harris
Project Form Email:	debif@ttnw-inc.com

(Continued) **S121068515**

Property Owner Name:	Charles Jackson
Property Owner Agent:	Not reported
Property Owner Company:	Thermatech Northwest Inc (ABCN00001210)
Property Owner Address:	235 East 3rd St
Property Owner City:	North Bend
Property Owner State:	WA
Property Owner Zip4:	98045
Property Owner Phone:	206-914-6187
Job Site Room:	entry, kitchen
Facility Age:	1949
Facility Size:	1570 SF
Facility Remodel:	Not reported
Facility Demo:	Not reported
Facility Repair:	1
Facility Maint:	Not reported
Removed:	1
Encapsulated:	Not reported
Quantity Sq Ft:	124
Fireproofing:	Not reported
Popcorn Ceiling:	Not reported
CAB:	Not reported
Sheet Vinyl:	1
Asbestos Paper:	Not reported
Boiler Insulation:	Not reported
Duct Paper:	Not reported
VAT:	Not reported
Roofing:	Not reported
Sq Ft Other:	1
Sq Ft Other Text:	sink undercoating
Quantity Lin Ft:	Not reported
Mag Pipe Insulation:	Not reported
Air Cell Pipe Insulation:	Not reported
Ducting Insulation:	Not reported
Cement Asbestos Pipe:	Not reported
Mudded Pipe Insulation:	Not reported
Duct Tape:	Not reported
Lin Ft Other1:	Not reported
Lin Ft Other1 Text:	Not reported
Lin Ft Other2:	Not reported
Lin Ft Other2 Text:	Not reported
Indoors:	1
Outdoors:	Not reported
Neg Pres Enclosure:	Not reported
Glove Bag:	Not reported
Mini Enclosure:	Not reported
Critical Barriers:	1
Wrap And Cut:	Not reported
Wet Methods:	1
HEPA Vacuum:	1
MANUALMETHODS :	1
Other CM1:	Not reported
Other CM1 Text:	Not reported
Other CM2:	Not reported
Other CM2 Text:	Not reported
Half Mask APR:	1
Full Face APR:	Not reported
PAPR:	Not reported

(Continued) **S121068515**

Type C Continuous:	Not reported
Type C Pressure:	Not reported
Other Resp Pro:	Not reported
Other Resp Pro Text:	Not reported
Comments:	OFF HOLD and cancelled as of Friday 6-30-17 at 130pm. No work was performed onsite under this notification to date.
Date Time Submitted:	2017-06-30 13:31:01
Submitter IP Address:	75.151.101.37
Region:	2
UBI:	601725020
Notice type:	Initial
Project Type:	Other Square Footage, Sheet Vinyl
Supervisor:	Troy Harris ()
Supervisor Phone:	Not reported
Certificate Status:	ACTIVE
Name:	Not reported
Address:	235 EAST 3RD STREET ENTRY, KITCHEN
City,State,Zip:	NORTH BEND, WA 98045
Facility Type:	Single Family Residence
Parent ID:	138293
Form ID:	139112##1210Therm258444
Notice Date:	02/27/2017
Start Date:	02/20/2017
Completion Date:	06/30/2017
Initial:	Not reported
Amended:	1
On Hold:	1
Off Hold:	Not reported
Emergency:	Not reported
Site Hours Start:	7:00 a.m.
Site Hours End:	3:30 p.m.
Sunday:	Not reported
Monday:	1
Tuesday:	1
Wednesday:	1
Thursday:	1
Friday:	1
Saturday:	Not reported
Contractor ID:	Not reported
Phone:	253-984-1818
Job Site CAS:	Troy Harris
Project Form Email:	debif@ttnw-inc.com
Property Owner Name:	Charles Jackson
Property Owner Agent:	Not reported
Property Owner Company:	Thermatech Northwest Inc (ABCN00001210)
Property Owner Address:	235 East 3rd St
Property Owner City:	North Bend
Property Owner State:	WA
Property Owner Zip4:	98045
Property Owner Phone:	206-914-6187
Job Site Room:	entry, kitchen
Facility Age:	1949
Facility Size:	1570 SF
Facility Remodel:	Not reported
Facility Demo:	Not reported
Facility Repair:	1

(Continued) **S121068515**

Facility Maint:	Not reported
Removed:	1
Encapsulated:	Not reported
Quantity Sq Ft:	124
Fireproofing:	Not reported
Popcorn Ceiling:	Not reported
CAB:	Not reported
Sheet Vinyl:	1
Asbestos Paper:	Not reported
Boiler Insulation:	Not reported
Duct Paper:	Not reported
VAT:	Not reported
Roofing:	Not reported
Sq Ft Other:	1
Sq Ft Other Text:	sink undercoating
Quantity Lin Ft:	Not reported
Mag Pipe Insulation:	Not reported
Air Cell Pipe Insulation:	Not reported
Ducting Insulation:	Not reported
Cement Asbestos Pipe:	Not reported
Mudded Pipe Insulation:	Not reported
Duct Tape:	Not reported
Lin Ft Other1:	Not reported
Lin Ft Other1 Text:	Not reported
Lin Ft Other2:	Not reported
Lin Ft Other2 Text:	Not reported
Indoors:	1
Outdoors:	Not reported
Neg Pres Enclosure:	Not reported
Glove Bag:	Not reported
Mini Enclosure:	Not reported
Critical Barriers:	1
Wrap And Cut:	Not reported
Wet Methods:	1
HEPA Vacuum:	1
MANUALMETHODS :	1
Other CM1:	Not reported
Other CM1 Text:	Not reported
Other CM2:	Not reported
Other CM2 Text:	Not reported
Half Mask APR:	1
Full Face APR:	Not reported
PAPR:	Not reported
Type C Continuous:	Not reported
Type C Pressure:	Not reported
Other Resp Pro:	Not reported
Other Resp Pro Text:	Not reported
Comments:	Still on Hold as of Monday 2-27-17 at 1140am-Amend completion date to Friday 6-30-17.
Date Time Submitted:	2017-02-27 11:43:12
Submitter IP Address:	75.151.101.37
Region:	2
UBI:	601725020
Notice type:	Initial
Project Type:	Other Square Footage, Sheet Vinyl
Supervisor:	Troy Harris ()
Supervisor Phone:	Not reported

(Continued) **S121068515**

Certificate Status:	ACTIVE
Name:	Not reported
Address:	235 EAST 3RD STREET ENTRY, KITCHEN
City,State,Zip:	NORTH BEND, WA 98045
Facility Type:	Single Family Residence
Parent ID:	0
Form ID:	138293##1210Therm405853
Notice Date:	02/09/2017
Start Date:	02/20/2017
Completion Date:	02/28/2017
Initial:	1
Amended:	Not reported
On Hold:	Not reported
Off Hold:	Not reported
Emergency:	Not reported
Site Hours Start:	7:00 a.m.
Site Hours End:	3:30 p.m.
Sunday:	Not reported
Monday:	1
Tuesday:	1
Wednesday:	1
Thursday:	1
Friday:	1
Saturday:	Not reported
Contractor ID:	Not reported
Phone:	253-984-1818
Job Site CAS:	Troy Harris
Project Form Email:	debif@ttnw-inc.com
Property Owner Name:	Charles Jackson
Property Owner Agent:	Not reported
Property Owner Company:	Thermatech Northwest Inc (ABCN00001210)
Property Owner Address:	235 East 3rd St
Property Owner City:	North Bend
Property Owner State:	WA
Property Owner Zip4:	98045
Property Owner Phone:	206-914-6187
Job Site Room:	entry, kitchen
Facility Age:	1949
Facility Size:	1570 SF
Facility Remodel:	Not reported
Facility Demo:	Not reported
Facility Repair:	1
Facility Maint:	Not reported
Removed:	1
Encapsulated:	Not reported
Quantity Sq Ft:	124
Fireproofing:	Not reported
Popcorn Ceiling:	Not reported
CAB:	Not reported
Sheet Vinyl:	1
Asbestos Paper:	Not reported
Boiler Insulation:	Not reported
Duct Paper:	Not reported
VAT:	Not reported
Roofing:	Not reported
Sq Ft Other:	1

(Continued) **S121068515**

Sq Ft Other Text:	sink undercoating
Quantity Lin Ft:	Not reported
Mag Pipe Insulation:	Not reported
Air Cell Pipe Insulation:	Not reported
Ducting Insulation:	Not reported
Cement Asbestos Pipe:	Not reported
Mudded Pipe Insulation:	Not reported
Duct Tape:	Not reported
Lin Ft Other1:	Not reported
Lin Ft Other1 Text:	Not reported
Lin Ft Other2:	Not reported
Lin Ft Other2 Text:	Not reported
Indoors:	1
Outdoors:	Not reported
Neg Pres Enclosure:	Not reported
Glove Bag:	Not reported
Mini Enclosure:	Not reported
Critical Barriers:	1
Wrap And Cut:	Not reported
Wet Methods:	1
HEPA Vacuum:	1
MANUALMETHODS :	1
Other CM1:	Not reported
Other CM1 Text:	Not reported
Other CM2:	Not reported
Other CM2 Text:	Not reported
Half Mask APR:	1
Full Face APR:	Not reported
PAPR:	Not reported
Type C Continuous:	Not reported
Type C Pressure:	Not reported
Other Resp Pro:	Not reported
Other Resp Pro Text:	Not reported
Comments:	Not reported
Date Time Submitted:	2017-02-09 09:06:33
Submitter IP Address:	75.151.101.37
Region:	2
UBI:	601725020
Notice type:	Initial
Project Type:	Other Square Footage, Sheet Vinyl
Supervisor:	Troy Harris ()
Supervisor Phone:	Not reported
Certificate Status:	ACTIVE

P61 **CHAPLINS NORTH BEND CHEVROLET OLDS SUBAU** **WA UST** **1000659710**
Target **106 MAIN AVE N** **WA ALLSITES** **WAD988493862**
Property **NORTH BEND, WA 98045** **RCRA NonGen / NLR**
FINDS
Site 4 of 4 in cluster P **ECHO**

Actual:
444 ft.

Focus Map:
12

UST:

Name:	LOVELAND CHEVROLET
Address:	106 MAIN ST
City:	NORTH BEND
Zip:	98045
Facility ID:	87445666
Site Id:	101691
UBI:	Not reported

CHAPLINS NORTH BEND CHEVROLET OLDS SUBAU (Continued) **1000659710**

Phone Number:	Not reported
Decimal Latitude:	47.494704
Decimal Longitude:	-121.786971

Tank Name:	1
Tag Number:	Not reported
Tank Status:	Removed
Tank Status Date:	08/06/1996
Tank Install Date:	12/31/1964
Tank Closure Date:	Not reported
Capacity Range:	111 TO 1,100 Gallons
Tank Permit Expiration Date:	Not reported
Tank Upgrade Date:	Not reported
Tank Spill Prevention:	Not reported
Tank Overfill Prevention:	Not reported
Tank Material:	Not reported
Tank Construction:	Not reported
Tank Tightness Test:	Not reported
Tank Corrosion Protection:	Not reported
Tank Manifold:	Not reported
Tank Release Detection:	Not reported
Tank SFC Type:	Not reported
Pipe Material:	Not reported
Pipe Construction:	Not reported
Pipe Primary Release Detection:	Not reported
Pipe Second Release Detection:	Not reported
Pipe Corrosion Protection:	Not reported
Pipe Pumping System:	Not reported
Responsible Unit:	Northwest
Dispencer/Pump SFC Type:	Not reported

Name:	LOVELAND CHEVROLET
Address:	106 MAIN ST
City:	NORTH BEND
Zip:	98045

Tank Name:	2
Tag Number:	Not reported
Tank Status:	Removed
Tank Status Date:	08/06/1996
Tank Install Date:	12/31/1964
Tank Closure Date:	Not reported
Capacity Range:	111 TO 1,100 Gallons
Tank Permit Expiration Date:	Not reported
Tank Upgrade Date:	Not reported
Tank Spill Prevention:	Not reported
Tank Overfill Prevention:	Not reported
Tank Material:	Not reported
Tank Construction:	Not reported
Tank Tightness Test:	Not reported
Tank Corrosion Protection:	Not reported
Tank Manifold:	Not reported
Tank Release Detection:	Not reported
Tank SFC Type:	Not reported
Pipe Material:	Not reported
Pipe Construction:	Not reported
Pipe Primary Release Detection:	Not reported

CHAPLINS NORTH BEND CHEVROLET OLDS SUBAU (Continued) **1000659710**

Pipe Second Release Detection: Not reported
Pipe Corrosion Protection: Not reported
Pipe Pumping System: Not reported
Responsible Unit: Northwest
Dispencer/Pump SFC Type: Not reported

ALLSITES:
Name: CHAPLINS NORTH BEND CHEVROLET OLDS SUBAU
Facility Id: 6719324

Interaction: 19453
Interaction 1: I
Interaction 2: HWG
Ecology Program: HAZWASTE
Program Data: TURBOWASTE
Facility Alt.: Not reported
Program ID: WAD988493862
Date Interaction: 1991-09-23 00:00:00
Date Interaction 3: Hazardous Waste Generator
Latitude: 47.495204329000003
Longitude: -121.786625222

Name: LOVELAND CHEVROLET
Facility Id: 87445666

Interaction: 69641
Interaction 1: I
Interaction 2: UST
Ecology Program: TOXICS
Program Data: UST
Facility Alt.: Not reported
Program ID: 101691
Date Interaction: 1992-07-10 00:00:00
Date Interaction 3: Underground Storage Tank
Latitude: 47.494698329000002
Longitude: -121.786956221

RCRA NonGen / NLR:
Date form received by agency: 2004-06-24 00:00:00.0
Facility name: CHAPLINS NORTH BEND CHEVROLET OLDS SUBAU
Facility address: 106 MAIN AVE N
NORTH BEND, WA 98045
EPA ID: WAD988493862
Contact: JOEL CHURCH
Contact address: 106 MAIN AVE N
NORTH BEND, WA 98045
Contact country: US
Contact telephone: 425-888-0781
Contact email: JOELE55@EARTHLINK.NET
EPA Region: 10
Land type: Private
Classification: Non-Generator
Description: Handler: Non-Generators do not presently generate hazardous waste

CHAPLINS NORTH BEND CHEVROLET OLDS SUBAU (Continued) **1000659710**

Owner/Operator Summary:

Owner/operator name:	LOVELAND, HUGO
Owner/operator address:	111 N BEND WAY NORTH BEND, WA 98045
Owner/operator country:	US
Owner/operator telephone:	425-391-1578
Owner/operator email:	Not reported
Owner/operator fax:	Not reported
Owner/operator extension:	Not reported
Legal status:	Private
Owner/Operator Type:	Owner
Owner/Op start date:	Not reported
Owner/Op end date:	Not reported

Owner/operator name:	CHAPLINS NORTH BEND CHEVROLET OLDS SUBAR
Owner/operator address:	15000 SE EASTGATE WAY BELLEVUE, WA 98007
Owner/operator country:	US
Owner/operator telephone:	425-641-2002
Owner/operator email:	Not reported
Owner/operator fax:	Not reported
Owner/operator extension:	Not reported
Legal status:	Private
Owner/Operator Type:	Owner
Owner/Op start date:	2000-01-01 00:00:00.
Owner/Op end date:	Not reported

Owner/operator name:	MAXEY, MARK
Owner/operator address:	106 MAIN AVE N NORTH BEND, WA 98045
Owner/operator country:	US
Owner/operator telephone:	425-888-0781
Owner/operator email:	Not reported
Owner/operator fax:	Not reported
Owner/operator extension:	Not reported
Legal status:	Private
Owner/Operator Type:	Operator
Owner/Op start date:	Not reported
Owner/Op end date:	Not reported

Handler Activities Summary:

U.S. importer of hazardous waste:	No
Mixed waste (haz. and radioactive):	No
Recycler of hazardous waste:	No
Transporter of hazardous waste:	No
Treater, storer or disposer of HW:	No
Underground injection activity:	No
On-site burner exemption:	No
Furnace exemption:	No
Used oil fuel burner:	No
Used oil processor:	No
User oil refiner:	No
Used oil fuel marketer to burner:	No
Used oil Specification marketer:	No
Used oil transfer facility:	No
Used oil transporter:	No

CHAPLINS NORTH BEND CHEVROLET OLDS SUBAU (Continued) **1000659710**

Historical Generators:

Date form received by agency: 2004-06-23 00:00:00.0
Site name: CHAPLINS NORTH BEND CHEVROLET OLDS SUBAU
Classification: Not a generator, verified

Date form received by agency: 2004-06-23 00:00:00.0
Site name: CHAPLINS NORTH BEND CHEVROLET OLDS SUBAU
Classification: Not a generator, verified

Date form received by agency: 2003-12-31 00:00:00.0
Site name: CHAPLINS NORTH BEND CHEVROLET OLDS SUBAU
Classification: Not a generator, verified

Date form received by agency: 2003-02-07 00:00:00.0
Site name: CHAPLINS NORTH BEND CHEVROLET OLDS SUBAU
Classification: Not a generator, verified

Date form received by agency: 2002-05-23 00:00:00.0
Site name: CHAPLINS NORTH BEND CHEVROLET OLDS SUBAU
Classification: Conditionally Exempt Small Quantity Generator

Date form received by agency: 2000-12-11 00:00:00.0
Site name: CHAPLINS NORTH BEND CHEVROLET OLDS SUBAU
Classification: Conditionally Exempt Small Quantity Generator

Date form received by agency: 2000-03-01 00:00:00.0
Site name: CHAPLINS NORTH BEND CHEVROLET OLDS SUBAU
Classification: Conditionally Exempt Small Quantity Generator

Date form received by agency: 2000-01-06 00:00:00.0
Site name: CHAPLINS NORTH BEND CHEVROLET OLDS SUBAU
Classification: Conditionally Exempt Small Quantity Generator

Date form received by agency: 2000-01-06 00:00:00.0
Site name: CHAPLINS NORTH BEND CHEVROLET OLDS SUBAU
Classification: Not a generator, verified

Date form received by agency: 1999-03-26 00:00:00.0
Site name: CHAPLINS NORTH BEND CHEVROLET OLDS SUBAU
Classification: Conditionally Exempt Small Quantity Generator

Date form received by agency: 1997-06-09 00:00:00.0
Site name: CHAPLINS NORTH BEND CHEVROLET OLDS SUBAU
Classification: Conditionally Exempt Small Quantity Generator

Date form received by agency: 1996-03-01 00:00:00.0
Site name: CHAPLINS NORTH BEND CHEVROLET OLDS SUBAU
Classification: Small Quantity Generator

Date form received by agency: 1994-01-01 00:00:00.0
Site name: CHAPLINS NORTH BEND CHEVROLET OLDS SUBAU
Classification: Not a generator, verified

Date form received by agency: 1993-12-31 00:00:00.0
Site name: CHAPLINS NORTH BEND CHEVROLET OLDS SUBAU
Classification: Small Quantity Generator

CHAPLINS NORTH BEND CHEVROLET OLDS SUBAU (Continued) **1000659710**

Violation Status: No violations found

FINDS:
Registry ID: 110005366460
Facility URL: http://ofmpub.epa.gov/enviro/fii_query_detail.disp_program_facility?p_registry_id=110005366460

Environmental Interest/Information System:
Washington Facility / Site Identification System (WA-FSIS) provides a means to query and display data maintained by the Washington Department of Ecology. This system contains key information for each facility/site that is currently, or has been, of interest to the Air Quality, Dam Safety, Hazardous Waste, Toxics Cleanup, and Water Quality Programs.
RCRAInfo is a national information system that supports the Resource Conservation and Recovery Act (RCRA) program through the tracking of events and activities related to facilities that generate, transport, and treat, store, or dispose of hazardous waste. RCRAInfo allows RCRA program staff to track the notification, permit, compliance, and corrective action activities required under RCRA.
HAZARDOUS WASTE BIENNIAL REPORTER

Click this hyperlink while viewing on your computer to access additional FINDS: detail in the EDR Site Report.

ECHO:
Envid: 1000659710
Registry ID: 110005366460
DFR URL: http://echo.epa.gov/detailed-facility-report?fid=110005366460

---

62 **WA DNR NORTH BEND** **FINDS** **1007072667**
Target **205 BALLARET** **N/A**
Property **NORTH BEND, WA 98045**

Actual: 444 ft.

Focus Map: 12

FINDS:
Registry ID: 110015492947
Facility URL: http://ofmpub.epa.gov/enviro/fii_query_detail.disp_program_facility?p_registry_id=110015492947

Environmental Interest/Information System:
Washington Facility / Site Identification System (WA-FSIS) provides a means to query and display data maintained by the Washington Department of Ecology. This system contains key information for each facility/site that is currently, or has been, of interest to the Air Quality, Dam Safety, Hazardous Waste, Toxics Cleanup, and Water Quality Programs.

Click this hyperlink while viewing on your computer to access additional FINDS: detail in the EDR Site Report.

M63 Target Property | **CENTURYTEL NORTH BEND**
131 2ND AVE E
NORTH BEND, WA 98045 | **WA LUST**
WA ALLSITES
WA CSCSL NFA
FINDS | **1007072754**
N/A

Site 5 of 5 in cluster M

Actual: 444 ft.

Focus Map: 12

LUST:

Name:	PACIFIC TELECOM
Address:	131 2ND ST E
City,State,Zip:	NORTH BEND, WA 98045
Facility ID:	22472173
Lust Status Type:	LUST - NFA
Cleanup Site ID:	8320
Cleanup Unit Type:	Not reported
Process Type:	Not reported
Cleanup Unit Name:	TELEPHONE UTILITIES OF WA NORTH BEND,TELEPHONE UTILITIES OF WASHINGTON NORTH BEND
Response Section:	Northwest
Release Date:	07/05/1994
Lust Date:	10/03/2011
Region:	Northwest
Lust ID:	3516
UST ID:	7284
Contaminant Name:	Petroleum-Diesel
Ground Water:	Not reported
Surface Water:	Not reported
Soil:	Remediated-Below
Sediment:	Not reported
Air:	Not reported
Bedrock:	Not reported
Lat/Long:	47.495109 / -121.78543

ALLSITES:

Name:	CENTURYTEL NORTH BEND
Facility Id:	31962197

Interaction:	37700
Interaction 1:	A
Interaction 2:	TIER2
Ecology Program:	HAZWASTE
Program Data:	EPCRA
Facility Alt.:	Not reported
Program ID:	CRK000045910
Date Interaction:	1998-01-01 00:00:00
Date Interaction 3:	Emergency/Haz Chem Rpt TI
Latitude:	47.358049336000001
Longitude:	-121.780266255

Name:	TELEPHONE UTILITIES OF WA NORTH BEND
Facility Id:	22472173

Interaction:	32483
Interaction 1:	I
Interaction 2:	LUST
Ecology Program:	TOXICS
Program Data:	ISIS
Facility Alt.:	Not reported
Program ID:	7284

CENTURYTEL NORTH BEND (Continued) **1007072754**

Date Interaction:	1994-07-05 00:00:00
Date Interaction 3:	LUST Facility
Latitude:	47.495103329000003
Longitude:	-121.785420221

Interaction:	32482
Interaction 1:	A
Interaction 2:	UST
Ecology Program:	TOXICS
Program Data:	UST
Facility Alt.:	Not reported
Program ID:	7284
Date Interaction:	1968-01-01 00:00:00
Date Interaction 3:	Underground Storage Tank
Latitude:	47.495103329000003
Longitude:	-121.785420221

CSCSL NFA:

Name:	PACIFIC TELECOM
Address:	131 2ND ST E
City,State,Zip:	NORTH BEND, WA 98045
Facility/Site Id:	22472173
CS Id:	8320
NFA Date:	10/03/2011
Alternate Site Names:	TELEPHONE UTILITIES OF WA NORTH BEND,TELEPHONE UTILITIES OF WASHINGTON NORTH BEND
NFA Reason:	NFA-Initial Investigation
Site Status:	NFA
Region:	Northwest
Contaminant Name:	Petroleum-Diesel
Ground Water:	Not reported
Surface Water:	Not reported
Soil:	Remediated-Below
Sediment:	Not reported
Air:	Not reported
Bedrock:	Not reported
Latitude:	47.495109
Longitude:	-121.785435

FINDS:

Registry ID:	110015493820
Facility URL:	http://ofmpub.epa.gov/enviro/fii_query_detail.disp_program_facility?p_registry_id=110015493820

Environmental Interest/Information System:

Washington Facility / Site Identification System (WA-FSIS) provides a means to query and display data maintained by the Washington Department of Ecology. This system contains key information for each facility/site that is currently, or has been, of interest to the Air Quality, Dam Safety, Hazardous Waste, Toxics Cleanup, and Water Quality Programs.

Click this hyperlink while viewing on your computer to access additional FINDS: detail in the EDR Site Report.

Q64 Target Property | **FLOYDS COMPLETE SERVICES INC**
106 E NORTH BEND WAY
NORTH BEND, WA 98045 | **WA UST** | **U003294827**
WA ALLSITES | **N/A**

Site 1 of 4 in cluster Q

Actual: 445 ft.

Focus Map: 12

UST:

Name:	FLOYDS COMPLETE SERVICES INC
Address:	106 E NORTH BEND WAY
City:	NORTH BEND
Zip:	98045
Facility ID:	19924895
Site Id:	389
UBI:	Not reported
Phone Number:	Not reported
Decimal Latitude:	47.494674
Decimal Longitude:	-121.786801
Tank Name:	1 SKY
Tag Number:	Not reported
Tank Status:	Removed
Tank Status Date:	08/06/1996
Tank Install Date:	04/15/1972
Tank Closure Date:	10/29/2000
Capacity Range:	Not reported
Tank Permit Expiration Date:	Not reported
Tank Upgrade Date:	Not reported
Tank Spill Prevention:	None
Tank Overfill Prevention:	None
Tank Material:	Steel
Tank Construction:	Single Wall Tank
Tank Tightness Test:	Not reported
Tank Corrosion Protection:	None
Tank Manifold:	Not reported
Tank Release Detection:	Manual Inventory Control (daily)
Tank SFC Type:	Not reported
Pipe Material:	Steel
Pipe Construction:	Single Wall Pipe
Pipe Primary Release Detection:	Automatic Line Leak Detector (ALLD)
Pipe Second Release Detection:	Not reported
Pipe Corrosion Protection:	Sacrificial Anode
Pipe Pumping System:	Pressurized System
Responsible Unit:	Northwest
Dispencer/Pump SFC Type:	Not reported
Name:	FLOYDS COMPLETE SERVICES INC
Address:	106 E NORTH BEND WAY
City:	NORTH BEND
Zip:	98045
Tank Name:	2 FIRE
Tag Number:	Not reported
Tank Status:	Removed
Tank Status Date:	08/06/1996
Tank Install Date:	04/15/1972
Tank Closure Date:	09/13/2000
Capacity Range:	1,101 to 2,000 Gallons
Tank Permit Expiration Date:	Not reported
Tank Upgrade Date:	Not reported

FLOYDS COMPLETE SERVICES INC (Continued) **U003294827**

Tank Spill Prevention:	None
Tank Overfill Prevention:	None
Tank Material:	Not reported
Tank Construction:	Single Wall Tank
Tank Tightness Test:	Not reported
Tank Corrosion Protection:	None
Tank Manifold:	Not reported
Tank Release Detection:	Manual Inventory Control (daily)
Tank SFC Type:	Not reported
Pipe Material:	Not reported
Pipe Construction:	Single Wall Pipe
Pipe Primary Release Detection:	Automatic Line Leak Detector (ALLD)
Pipe Second Release Detection:	Not reported
Pipe Corrosion Protection:	Sacrificial Anode
Pipe Pumping System:	Pressurized System
Responsible Unit:	Northwest
Dispencer/Pump SFC Type:	Not reported

Name:	FLOYDS COMPLETE SERVICES INC
Address:	106 E NORTH BEND WAY
City:	NORTH BEND
Zip:	98045

Tank Name:	3 L FREE
Tag Number:	Not reported
Tank Status:	Removed
Tank Status Date:	08/06/1996
Tank Install Date:	04/15/1972
Tank Closure Date:	09/13/2000
Capacity Range:	Not reported
Tank Permit Expiration Date:	Not reported
Tank Upgrade Date:	Not reported
Tank Spill Prevention:	None
Tank Overfill Prevention:	None
Tank Material:	Not reported
Tank Construction:	Single Wall Tank
Tank Tightness Test:	Not reported
Tank Corrosion Protection:	None
Tank Manifold:	Not reported
Tank Release Detection:	Manual Inventory Control (daily)
Tank SFC Type:	Not reported
Pipe Material:	Not reported
Pipe Construction:	Single Wall Pipe
Pipe Primary Release Detection:	Automatic Line Leak Detector (ALLD)
Pipe Second Release Detection:	Not reported
Pipe Corrosion Protection:	Sacrificial Anode
Pipe Pumping System:	Pressurized System
Responsible Unit:	Northwest
Dispencer/Pump SFC Type:	Not reported

Name:	FLOYDS COMPLETE SERVICES INC
Address:	106 E NORTH BEND WAY
City:	NORTH BEND
Zip:	98045

Tank Name:	4 WASTE OIL
Tag Number:	Not reported

FLOYDS COMPLETE SERVICES INC (Continued) **U003294827**

Tank Status:	Removed
Tank Status Date:	08/06/1996
Tank Install Date:	04/15/1972
Tank Closure Date:	09/13/2000
Capacity Range:	Not reported
Tank Permit Expiration Date:	Not reported
Tank Upgrade Date:	Not reported
Tank Spill Prevention:	None
Tank Overfill Prevention:	None
Tank Material:	Not reported
Tank Construction:	Single Wall Tank
Tank Tightness Test:	Not reported
Tank Corrosion Protection:	None
Tank Manifold:	Not reported
Tank Release Detection:	Manual Inventory Control (daily)
Tank SFC Type:	Not reported
Pipe Material:	Not reported
Pipe Construction:	Not reported
Pipe Primary Release Detection:	Vapor Monitoring
Pipe Second Release Detection:	Not reported
Pipe Corrosion Protection:	None
Pipe Pumping System:	Product Removed by Reclaimer
Responsible Unit:	Northwest
Dispencer/Pump SFC Type:	Not reported

ALLSITES:

Name:	FLOYDS COMPLETE SERVICES INC
Facility Id:	19924895

Interaction:	31358
Interaction 1:	A
Interaction 2:	UST
Ecology Program:	TOXICS
Program Data:	UST
Facility Alt.:	Not reported
Program ID:	389
Date Interaction:	1972-04-15 00:00:00
Date Interaction 3:	Underground Storage Tank
Latitude:	47.494668329
Longitude:	-121.786786221

Q65 **FLOYDS COMPLETE SERVICES INC** **FINDS** **1007074585**
Target **106 E NORTH BEND WAY** **N/A**
Property **NORTH BEND, WA 98045**

Site 2 of 4 in cluster Q

Actual:
445 ft.

Focus Map:
12

FINDS:

Registry ID:	110015512266
Facility URL:	http://ofmpub.epa.gov/enviro/fii_query_detail.disp_program_facility?p_registry_id=110015512266

Environmental Interest/Information System:
Washington Facility / Site Identification System (WA-FSIS) provides a means to query and display data maintained by the Washington Department of Ecology. This system contains key information for each facility/site that is currently, or has been, of interest to the Air

FLOYDS COMPLETE SERVICES INC (Continued) **1007074585**

Quality, Dam Safety, Hazardous Waste, Toxics Cleanup, and Water Quality Programs.

Click this hyperlink while viewing on your computer to access additional FINDS: detail in the EDR Site Report.

Q66 Target Property **CLARKE FLOYD M**
FIRST AVE E & MAIN
NORTH BEND, WA 98045

EDR Hist Auto **1021480631**
N/A

Site 3 of 4 in cluster Q

Actual: 445 ft.

Focus Map: 12

EDR Hist Auto

Year:	Name:	Type:
1969	CLARKE FLOYD M	Gasoline Service Stations
1970	CLARKE FLOYD M	Gasoline Service Stations

R67 Target Property **ARCO SELF SERVICE**
201 N BEND BLVD N
NORTH BEND, WA 98045

EDR Hist Auto **1021492231**
N/A

Site 1 of 2 in cluster R

Actual: 444 ft.

Focus Map: 12

EDR Hist Auto

Year:	Name:	Type:
1995	ARCO SELF SERVICE	Gasoline Service Stations
1996	ARCO SELF SERVICE	Gasoline Service Stations

Q68 Target Property **CLARKE FLOYD M**
104 1ST AVE
NORTH BEND, WA 98045

EDR Hist Auto **1021056428**
N/A

Site 4 of 4 in cluster Q

Actual: 445 ft.

Focus Map: 12

EDR Hist Auto

Year:	Name:	Type:
1971	CLARKE FLOYD M	Gasoline Service Stations
1972	CLARKE FLOYD M	Gasoline Service Stations
1973	CLARKE FLOYD M	Gasoline Service Stations
1974	CLARKE FLOYD M	Gasoline Service Stations
1975	CLARKE FLOYD M	Gasoline Service Stations
1976	CLARKE FLOYD M	Gasoline Service Stations
1977	CLARKE FLOYD M	Gasoline Service Stations
1978	CLARKE FLOYD M	Gasoline Service Stations
1979	CLARKE FLOYD M	Gasoline Service Stations
1980	CLARKE FLOYD M	Gasoline Service Stations
1982	CLARKE FLOYD M	Gasoline Service Stations
1983	CLARKE FLOYD M	Gasoline Service Stations
1985	FLOYDS COMPLETE SERVICE INC	Gasoline Service Stations
1986	FLOYDS COMPLETE SERVICE INC	Gasoline Service Stations

S69 Target Property | **RESIDENCE E 3RD ST**
349 E 3RD ST
NORTH BEND, WA | **WA RGA LUST** | **S115441835**
N/A

Site 1 of 5 in cluster S

Actual: 448 ft.
Focus Map: 12

RGA LUST:

2000	RESIDENCE E 3RD ST	349 E 3RD ST

S70 Target Property | **RESIDENCE GREW**
349 E 3RD ST
NORTH BEND, WA 98045 | **WA ALLSITES**
WA CSCSL NFA
FINDS | **1007063909**
N/A

Site 2 of 5 in cluster S

Actual: 448 ft.
Focus Map: 12

ALLSITES:

Name:	RESIDENCE GREW
Facility Id:	86393988
Interaction:	69060
Interaction 1:	I
Interaction 2:	VOLCLNST
Ecology Program:	TOXICS
Program Data:	ISIS
Facility Alt.:	RESIDENCE GREW
Program ID:	Not reported
Date Interaction:	1998-09-08 00:00:00
Date Interaction 3:	Voluntary Cleanup Sites
Latitude:	47.494457328000003
Longitude:	-121.780587223

CSCSL NFA:

Name:	RESIDENCE GREW
Address:	349 E 3RD ST
City,State,Zip:	NORTH BEND, WA 98045
Facility/Site Id:	86393988
CS Id:	608
NFA Date:	03/17/2000
Alternate Site Names:	Not reported
NFA Reason:	NFA-Voluntary Cleanup Program Review
Site Status:	NFA
Region:	Northwest
Contaminant Name:	Petroleum Products-Unspecified
Ground Water:	Not reported
Surface Water:	Not reported
Soil:	Remediated
Sediment:	Not reported
Air:	Not reported
Bedrock:	Not reported
Latitude:	47.494463
Longitude:	-121.780602

FINDS:

Registry ID:	110015404604

RESIDENCE GREW (Continued) **1007063909**

Facility URL: http://ofmpub.epa.gov/enviro/fii_query_detail.disp_program_facility?p_registry_id=110015404604

Environmental Interest/Information System:
Washington Facility / Site Identification System (WA-FSIS) provides a means to query and display data maintained by the Washington Department of Ecology. This system contains key information for each facility/site that is currently, or has been, of interest to the Air Quality, Dam Safety, Hazardous Waste, Toxics Cleanup, and Water Quality Programs.

Click this hyperlink while viewing on your computer to access additional FINDS: detail in the EDR Site Report.

S71 Target Property | **RESIDENCE** | **WA ICR** | **S106249937**
349 E. 3RD ST. | **N/A**
NORTH BEND, WA 98045

Site 3 of 5 in cluster S

Actual: 448 ft.
Focus Map: 12

ICR:

Date Ecology Received Report:	11/21/97
Contaminants Found at Site:	Petroleum products
Media Contaminated:	Groundwater, Soil
Waste Management:	Tank
Region:	North Western
Type of Report Ecology Received:	Interim cleanup report
Site Register Issue:	98-15
County Code:	17
Contact:	Not reported
Report Title:	Not reported

S72 Target Property | **RESIDENCE GREW** | **WA VCP** | **S124436316**
349 E 3RD ST | **N/A**
NORTH BEND, WA 98045

Site 4 of 5 in cluster S

Actual: 448 ft.
Focus Map: 12

VCP:

Name:	RESIDENCE GREW
Address:	349 E 3RD ST
City,State,Zip:	NORTH BEND, WA 98045
edr_fstat:	WA
edr_fzip:	98045
edr_fcnty:	KING
edr_zip:	Not reported
Facility ID:	86393988
VCP Status:	Not reported
VCP:	NFA
Ecology Status:	Not reported
NFA Type:	Not reported
Date NFA:	2000-03-17
Rank:	Not reported
Cleanup Siteid:	608
Contaminant Name:	Petroleum Products-Unspecified
Soil:	Remediated

S73 Target Property | **NORTH BEND ELEMENTARY SCHOOL**
400 E 3RD ST
NORTH BEND, WA 98045 | **CA HAZNET** | **S113185891**
N/A

Site 5 of 5 in cluster S

Actual: 449 ft.

Focus Map: 12

HAZNET:

Name:	NORTH BEND ELEMENTARY SCHOOL
Address:	400 E 3RD ST
Address 2:	Not reported
City,State,Zip:	NORTH BEND, WA 980450000
Contact:	CARL LARSON
Telephone:	4258882334
Mailing Name:	Not reported
Mailing Address:	8001 SILVA AVE SE
Year:	1998
Gepaid:	WAC980827040
TSD EPA ID:	CAD044429835
CA Waste Code:	551 - Laboratory waste chemicals
Disposal Method:	D99 - Disposal, Other
Tons:	0.019

Additional Info:

Year:	1998
Gen EPA ID:	WAC980827040
Shipment Date:	19980828
Creation Date:	12/7/1998 0:00:00
Receipt Date:	19980929
Manifest ID:	98342887
Trans EPA ID:	WAD981765969
Trans Name:	Not reported
Trans 2 EPA ID:	DER000000968
Trans 2 Name:	Not reported
TSDF EPA ID:	CAD044429835
Trans Name:	Not reported
TSDF Alt EPA ID:	Not reported
TSDF Alt Name:	Not reported
CA Waste Code:	551 - Laboratory waste chemicals 561 Detergent and soap
RCRA Code:	D001
Disposal Method:	D99 - Disposal, Other
Quantity Tons:	0.005
Waste Quantity:	10
Quantity Unit:	P
Additional Code 1:	Not reported
Additional Code 2:	Not reported
Additional Code 3:	Not reported
Additional Code 4:	Not reported
Additional Code 5:	Not reported
Shipment Date:	19980828
Creation Date:	12/7/1998 0:00:00
Receipt Date:	19980929
Manifest ID:	98342887
Trans EPA ID:	WAD981765969
Trans Name:	Not reported
Trans 2 EPA ID:	DER000000968

NORTH BEND ELEMENTARY SCHOOL (Continued) **S113185891**

Trans 2 Name:	Not reported
TSDF EPA ID:	CAD044429835
Trans Name:	Not reported
TSDF Alt EPA ID:	Not reported
TSDF Alt Name:	Not reported
CA Waste Code:	551 - Laboratory waste chemicals 561 Detergent and soap
RCRA Code:	D007
Disposal Method:	D99 - Disposal, Other
Quantity Tons:	0.005
Waste Quantity:	10
Quantity Unit:	P
Additional Code 1:	Not reported
Additional Code 2:	Not reported
Additional Code 3:	Not reported
Additional Code 4:	Not reported
Additional Code 5:	Not reported
Shipment Date:	19980828
Creation Date:	12/7/1998 0:00:00
Receipt Date:	19980929
Manifest ID:	98342887
Trans EPA ID:	WAD981765969
Trans Name:	Not reported
Trans 2 EPA ID:	DER000000968
Trans 2 Name:	Not reported
TSDF EPA ID:	CAD044429835
Trans Name:	Not reported
TSDF Alt EPA ID:	Not reported
TSDF Alt Name:	Not reported
CA Waste Code:	551 - Laboratory waste chemicals 561 Detergent and soap
RCRA Code:	D002
Disposal Method:	D99 - Disposal, Other
Quantity Tons:	0.009
Waste Quantity:	18
Quantity Unit:	P
Additional Code 1:	Not reported
Additional Code 2:	Not reported
Additional Code 3:	Not reported
Additional Code 4:	Not reported
Additional Code 5:	Not reported

T74 **WA DNR NORTH BEND** **WA UST** **U001123387**
Target **205 BALLARET** **WA ALLSITES** **N/A**
Property **NORTH BEND, WA 98045** **WA CSCSL NFA**

Site 1 of 3 in cluster T

Actual:
446 ft.

Focus Map:
12

UST:

Name:	WA DNR NORTH BEND
Address:	205 BALLARET
City:	NORTH BEND
Zip:	98045
Facility ID:	32541339
Site Id:	3916
UBI:	Not reported
Phone Number:	Not reported
Decimal Latitude:	47.4948068819875
Decimal Longitude:	-121.78369571365

WA DNR NORTH BEND (Continued) **U001123387**

Tank Name:	1
Tag Number:	Not reported
Tank Status:	Removed
Tank Status Date:	08/06/1996
Tank Install Date:	12/31/1964
Tank Closure Date:	Not reported
Capacity Range:	111 TO 1,100 Gallons
Tank Permit Expiration Date:	Not reported
Tank Upgrade Date:	Not reported
Tank Spill Prevention:	Not reported
Tank Overfill Prevention:	Not reported
Tank Material:	Not reported
Tank Construction:	Not reported
Tank Tightness Test:	Not reported
Tank Corrosion Protection:	Not reported
Tank Manifold:	Not reported
Tank Release Detection:	Not reported
Tank SFC Type:	Not reported
Pipe Material:	Not reported
Pipe Construction:	Not reported
Pipe Primary Release Detection:	Not reported
Pipe Second Release Detection:	Not reported
Pipe Corrosion Protection:	Not reported
Pipe Pumping System:	Not reported
Responsible Unit:	Northwest
Dispencer/Pump SFC Type:	Not reported

ALLSITES:

Name:	WA DNR NORTH BEND
Facility Id:	32541339

Interaction:	118795
Interaction 1:	A
Interaction 2:	LUST
Ecology Program:	TOXICS
Program Data:	ISIS
Facility Alt.:	WA DNR NORTH BEND
Program ID:	3916
Date Interaction:	1991-04-16 00:00:00
Date Interaction 3:	LUST Facility
Latitude:	47.494802184999998
Longitude:	-121.783681133

Interaction:	37969
Interaction 1:	I
Interaction 2:	UST
Ecology Program:	TOXICS
Program Data:	UST
Facility Alt.:	Not reported
Program ID:	3916
Date Interaction:	2000-03-20 00:00:00
Date Interaction 3:	Underground Storage Tank
Latitude:	47.494802184999998
Longitude:	-121.783681133

WA DNR NORTH BEND (Continued) **U001123387**

CSCSL NFA:

Name:	DNR NORTH BEND
Address:	223 E 2ND ST
City,State,Zip:	NORTH BEND, WA 98045
Facility/Site Id:	32541339
CS Id:	8714
NFA Date:	02/15/2018
Alternate Site Names:	WA DNR NORTH BEND
NFA Reason:	NFA-Independent Cleanup Reviewed by Ecology
Site Status:	NFA
Region:	Northwest
Contaminant Name:	Benzene
Ground Water:	Remediated-Below
Surface Water:	Not reported
Soil:	Remediated-Below
Sediment:	Not reported
Air:	Not reported
Bedrock:	Not reported
Latitude:	47.494806882
Longitude:	-121.78369571

Name:	DNR NORTH BEND
Address:	223 E 2ND ST
City,State,Zip:	NORTH BEND, WA 98045
Facility/Site Id:	32541339
CS Id:	8714
NFA Date:	02/15/2018
Alternate Site Names:	WA DNR NORTH BEND
NFA Reason:	NFA-Independent Cleanup Reviewed by Ecology
Site Status:	NFA
Region:	Northwest
Contaminant Name:	Petroleum-Diesel
Ground Water:	Remediated-Below
Surface Water:	Not reported
Soil:	Remediated-Below
Sediment:	Not reported
Air:	Not reported
Bedrock:	Not reported
Latitude:	47.494806882
Longitude:	-121.78369571

Name:	DNR NORTH BEND
Address:	223 E 2ND ST
City,State,Zip:	NORTH BEND, WA 98045
Facility/Site Id:	32541339
CS Id:	8714
NFA Date:	02/15/2018
Alternate Site Names:	WA DNR NORTH BEND
NFA Reason:	NFA-Independent Cleanup Reviewed by Ecology
Site Status:	NFA
Region:	Northwest
Contaminant Name:	Petroleum-Gasoline
Ground Water:	Remediated-Below
Surface Water:	Not reported
Soil:	Remediated-Below
Sediment:	Not reported
Air:	Not reported

WA DNR NORTH BEND (Continued) **U001123387**

Bedrock:	Not reported
Latitude:	47.494806882
Longitude:	-121.78369571

Name:	DNR NORTH BEND
Address:	223 E 2ND ST
City,State,Zip:	NORTH BEND, WA 98045
Facility/Site Id:	32541339
CS Id:	8714
NFA Date:	02/15/2018
Alternate Site Names:	WA DNR NORTH BEND
NFA Reason:	NFA-Independent Cleanup Reviewed by Ecology
Site Status:	NFA
Region:	Northwest
Contaminant Name:	Petroleum-Other
Ground Water:	Remediated-Below
Surface Water:	Not reported
Soil:	Remediated-Below
Sediment:	Not reported
Air:	Not reported
Bedrock:	Not reported
Latitude:	47.494806882
Longitude:	-121.78369571

T75 Target Property **DNR NORTH BEND**
223 E 2ND ST
NORTH BEND, WA 98045

WA LUST **S121927803**
N/A

Site 2 of 3 in cluster T

Actual: 446 ft.

Focus Map: 12

LUST:

Name:	DNR NORTH BEND
Address:	223 E 2ND ST
City,State,Zip:	NORTH BEND, WA 98045
Facility ID:	32541339
Lust Status Type:	LUST - NFA
Cleanup Site ID:	8714
Cleanup Unit Type:	Not reported
Process Type:	Not reported
Cleanup Unit Name:	WA DNR NORTH BEND
Response Section:	Northwest
Release Date:	04/16/1991
Lust Date:	02/15/2018
Region:	Northwest
Lust ID:	933
UST ID:	3916
Contaminant Name:	Petroleum-Diesel
Ground Water:	Remediated-Below
Surface Water:	Not reported
Soil:	Remediated-Below
Sediment:	Not reported
Air:	Not reported
Bedrock:	Not reported
Lat/Long:	47.4948068 / -121.78369

Name:	DNR NORTH BEND
Address:	223 E 2ND ST
City,State,Zip:	NORTH BEND, WA 98045

DNR NORTH BEND (Continued) **S121927803**

Facility ID:	32541339
Lust Status Type:	LUST - NFA
Cleanup Site ID:	8714
Cleanup Unit Type:	Not reported
Process Type:	Not reported
Cleanup Unit Name:	WA DNR NORTH BEND
Response Section:	Northwest
Release Date:	04/16/1991
Lust Date:	02/15/2018
Region:	Northwest
Lust ID:	933
UST ID:	3916
Contaminant Name:	Benzene
Ground Water:	Remediated-Below
Surface Water:	Not reported
Soil:	Remediated-Below
Sediment:	Not reported
Air:	Not reported
Bedrock:	Not reported
Lat/Long:	47.4948068 / -121.78369

Name:	DNR NORTH BEND
Address:	223 E 2ND ST
City,State,Zip:	NORTH BEND, WA 98045
Facility ID:	32541339
Lust Status Type:	LUST - NFA
Cleanup Site ID:	8714
Cleanup Unit Type:	Not reported
Process Type:	Not reported
Cleanup Unit Name:	WA DNR NORTH BEND
Response Section:	Northwest
Release Date:	04/16/1991
Lust Date:	02/15/2018
Region:	Northwest
Lust ID:	933
UST ID:	3916
Contaminant Name:	Petroleum-Other
Ground Water:	Remediated-Below
Surface Water:	Not reported
Soil:	Remediated-Below
Sediment:	Not reported
Air:	Not reported
Bedrock:	Not reported
Lat/Long:	47.4948068 / -121.78369

Name:	DNR NORTH BEND
Address:	223 E 2ND ST
City,State,Zip:	NORTH BEND, WA 98045
Facility ID:	32541339
Lust Status Type:	LUST - NFA
Cleanup Site ID:	8714
Cleanup Unit Type:	Not reported
Process Type:	Not reported
Cleanup Unit Name:	WA DNR NORTH BEND
Response Section:	Northwest
Release Date:	04/16/1991
Lust Date:	02/15/2018

DNR NORTH BEND (Continued) **S121927803**

Region:	Northwest
Lust ID:	933
UST ID:	3916
Contaminant Name:	Petroleum-Gasoline
Ground Water:	Remediated-Below
Surface Water:	Not reported
Soil:	Remediated-Below
Sediment:	Not reported
Air:	Not reported
Bedrock:	Not reported
Lat/Long:	47.4948068 / -121.78369

T76 **DEPARTMENT OF NATURAL RESOURCES - NORTH BEND** **WA ICR** **S103506686**
Target **223 E. 2ND ST.** **N/A**
Property **NORTH BEND, WA 98045**

Site 3 of 3 in cluster T

Actual:
446 ft.

Focus Map:
12

ICR:

Date Ecology Received Report:	12/04/91
Contaminants Found at Site:	Petroleum products
Media Contaminated:	Soil

R77 **G & S SERVICES INC** **EDR Hist Auto** **1021491114**
Target **225 N BEND BLVD N** **N/A**
Property **NORTH BEND, WA 98045**

Site 2 of 2 in cluster R

Actual:
444 ft.

Focus Map:
12

EDR Hist Auto

Year:	Name:	Type:
1997	G & S SERVICES INC	Gasoline Service Stations, NEC
1998	G & S SERVICES INC	Gasoline Service Stations, NEC

U78 **FALLS LAUNDRY INC** **EDR Hist Cleaner** **1018825921**
Target **125 E NORTH BEND WAY** **N/A**
Property **NORTH BEND, WA 98045**

Site 1 of 2 in cluster U

Actual:
446 ft.

Focus Map:
12

EDR Hist Cleaner

Year:	Name:	Type:
1982	FALLS LAUNDRY INC	Coin-Operated Laundries And Cleaning
1983	FALLS LAUNDRY INC	Coin-Operated Laundries And Cleaning
1985	FALLS LAUNDRY INC	Coin-Operated Laundries And Cleaning
1986	FALLS LAUNDRY INC	Coin-Operated Laundries And Cleaning
1987	FALLS LAUNDRY INC	Coin-Operated Laundries And Cleaning
1988	FALLS LAUNDRY INC	Coin-Operated Laundries And Cleaning
1989	FALLS LAUNDRY INC	Coin-Operated Laundries And Cleaning, NEC

FALLS LAUNDRY INC (Continued) **1018825921**

1990	FALLS LAUNDRY INC	Coin-Operated Laundries And Cleaning, NEC
1991	FALLS LAUNDRY INC	Coin-Operated Laundries And Cleaning, NEC
1992	FALLS LAUNDRY INC	Coin-Operated Laundries And Cleaning, NEC
1993	FALLS LAUNDRY INC	Coin-Operated Laundries And Cleaning, NEC
1994	FALLS LAUNDRY INC	Coin-Operated Laundries And Cleaning, NEC
1994	MT SI DRYCLEANERS & SHIRT LDRY	Garment Pressing And Cleaners' Agents
1995	FALLS LAUNDRY INC	Coin-Operated Laundries And Cleaning, NEC
1995	MT SI DRYCLEANERS & SHIRT LDRY	Garment Pressing And Cleaners' Agents
1996	MT SI DRYCLEANERS & SHIRT LDRY	Garment Pressing And Cleaners' Agents
1996	FALLS LAUNDRY INC	Coin-Operated Laundries And Cleaning, NEC
1997	MT SI DRYCLEANERS & SHIRT LDRY	Garment Pressing And Cleaners' Agents
1997	FALLS LAUNDRY INC	Coin-Operated Laundries And Cleaning, NEC
1998	FALLS LAUNDRY INC	Coin-Operated Laundries And Cleaning, NEC
1998	MT SI DRYCLEANERS	Garment Pressing And Cleaners' Agents
1999	MT SI DRYCLEANERS	Garment Pressing And Cleaners' Agents
1999	FALLS LAUNDRY INC	Coin-Operated Laundries And Cleaning, NEC
2000	FALLS LAUNDRY INC	Coin-Operated Laundries And Cleaning, NEC
2000	MT SI DRYCLEANERS	Garment Pressing And Cleaners' Agents
2001	MOUNTSIDE DRY CLEANERS	Coin-Operated Laundries And Cleaning, NEC
2001	MT SI DRYCLEANERS	Garment Pressing And Cleaners' Agents
2002	MOUNTSIDE DRY CLEANERS	Coin-Operated Laundries And Cleaning, NEC
2003	MOUNTSIDE DRY CLEANERS	Coin-Operated Laundries And Cleaning, NEC
2004	MOUNTSIDE DRY CLEANERS	Coin-Operated Laundries And Cleaning, NEC
2005	MOUNTSIDE DRY CLEANERS	Coin-Operated Laundries And Cleaning, NEC
2006	MOUNTSIDE DRY CLEANERS	Coin-Operated Laundries And Cleaning, NEC
2007	MOUNTSIDE DRY CLEANERS	Coin-Operated Laundries And Cleaning, NEC
2008	MOUNTSIDE DRY CLEANERS	Coin-Operated Laundries And Cleaning, NEC

---

79 Target Property **WALLACE WARREN A**
FIRST & BALLARD
NORTH BEND, WA 98045

EDR Hist Auto **1020707105**
N/A

EDR Hist Auto

Actual: 446 ft.
Focus Map: 12

Year:	Name:	Type:
1969	WALLACE WARREN A	Gasoline Service Stations
1970	WALLACE WARREN A	Gasoline Service Stations
1971	WALLACE WARREN A	Gasoline Service Stations
1972	WALLACE WARREN A	Gasoline Service Stations
1973	WALLACE WARREN A	Gasoline Service Stations
1974	WALLACE WARREN A	Gasoline Service Stations
1975	WALLACE WARREN A	Gasoline Service Stations
1976	WALLACE WARREN A	Gasoline Service Stations
1977	WALLACE WARREN A	Gasoline Service Stations

---

80 Target Property **PLAT OF RIVER GLEN**
PICKETT AVE,
NORTH BEND, WA 98045

WA UIC **S121083734**
N/A

UIC:

Actual: 455 ft.
Focus Map: 13

Name:	PLAT OF RIVER GLEN
Address:	PICKETT AVE,
City,State,Zip:	NORTH BEND, WA 98045
Site Number:	33405
Owner Name:	River Glen Home Owner's Association
Well Status:	Active

PLAT OF RIVER GLEN (Continued) **S121083734**

EPA Well Type:	5H1 - Stormwater
Latitude:	47.494314
Longitude:	121.76943
Well Name:	Trench 2
Registration Type:	Municipal Stormwater
Construction Date:	10/12/2016
Construction Type:	Infiltration trench with perforated pipe
Depth:	3

V81 **VIRGINIA MASON MED CLINIC** **WA LUST** **S104971817**
Target **248 MAIN AVE S** **WA ALLSITES** **N/A**
Property **NORTH BEND, WA 98045** **WA CSCSL NFA**

Site 1 of 5 in cluster V

Actual:
446 ft.

Focus Map:
12

LUST:

Name:	VIRGINIA MASON MED CLINIC
Address:	248 MAIN AVE S
City,State,Zip:	NORTH BEND, WA 98045
Facility ID:	78819135
Lust Status Type:	LUST - NFA
Cleanup Site ID:	6677
Cleanup Unit Type:	Not reported
Process Type:	Not reported
Cleanup Unit Name:	VIRGINIA MASON CLINIC NORTH BEND
Response Section:	Northwest
Release Date:	02/11/1999
Lust Date:	11/03/1999
Region:	Northwest
Lust ID:	5205
UST ID:	490589
Contaminant Name:	Petroleum-Other
Ground Water:	Confirmed Above Cleanup Levels
Surface Water:	Not reported
Soil:	Confirmed Above Cleanup Levels
Sediment:	Not reported
Air:	Not reported
Bedrock:	Not reported
Lat/Long:	47.493824 / -121.78789

ALLSITES:

Name:	VIRGINIA MASON MED CLINIC
Facility Id:	78819135

Interaction:	64832
Interaction 1:	I
Interaction 2:	LUST
Ecology Program:	TOXICS
Program Data:	ISIS
Facility Alt.:	Not reported
Program ID:	490589
Date Interaction:	1999-02-11 00:00:00
Date Interaction 3:	LUST Facility
Latitude:	47.493818329
Longitude:	-121.787876221

VIRGINIA MASON MED CLINIC (Continued) **S104971817**

Interaction:	64834
Interaction 1:	I
Interaction 2:	VOLCLNST
Ecology Program:	TOXICS
Program Data:	ISIS
Facility Alt.:	VIRGINIA MASON MED CLINIC
Program ID:	490589
Date Interaction:	1999-09-30 00:00:00
Date Interaction 3:	Voluntary Cleanup Sites
Latitude:	47.493818329
Longitude:	-121.787876221

Interaction:	64833
Interaction 1:	A
Interaction 2:	UST
Ecology Program:	TOXICS
Program Data:	UST
Facility Alt.:	Not reported
Program ID:	490589
Date Interaction:	1999-03-25 00:00:00
Date Interaction 3:	Underground Storage Tank
Latitude:	47.493818329
Longitude:	-121.787876221

CSCSL NFA:

Name:	VIRGINIA MASON MED CLINIC
Address:	248 MAIN AVE S
City,State,Zip:	NORTH BEND, WA 98045
Facility/Site Id:	78819135
CS Id:	6677
NFA Date:	11/03/1999
Alternate Site Names:	VIRGINIA MASON CLINIC NORTH BEND
NFA Reason:	NFA-Voluntary Cleanup Program Review
Site Status:	NFA
Region:	Northwest
Contaminant Name:	Petroleum-Other
Ground Water:	Confirmed Above Cleanup Levels
Surface Water:	Not reported
Soil:	Confirmed Above Cleanup Levels
Sediment:	Not reported
Air:	Not reported
Bedrock:	Not reported
Latitude:	47.493824
Longitude:	-121.787891

V82 **VIRGINIA MASON CLINIC NORTH BEND** **WA UST** **U003604674**
Target **248 MAIN AVE S** **WA ICR** **N/A**
Property **NORTH BEND, WA 98045**

Site 2 of 5 in cluster V

Actual:
446 ft.

Focus Map:
12

UST:

Name:	VIRGINIA MASON CLINIC NORTH BEND
Address:	248 MAIN AVE S
City:	NORTH BEND

VIRGINIA MASON CLINIC NORTH BEND (Continued) **U003604674**

Zip:	98045
Facility ID:	78819135
Site Id:	490589
UBI:	Not reported
Phone Number:	Not reported
Decimal Latitude:	47.493824
Decimal Longitude:	-121.787891

Tank Name:	1
Tag Number:	Not reported
Tank Status:	Exempt
Tank Status Date:	12/10/1999
Tank Install Date:	01/01/1964
Tank Closure Date:	Not reported
Capacity Range:	Not reported
Tank Permit Expiration Date:	Not reported
Tank Upgrade Date:	Not reported
Tank Spill Prevention:	Not reported
Tank Overfill Prevention:	Not reported
Tank Material:	Not reported
Tank Construction:	Not reported
Tank Tightness Test:	Not reported
Tank Corrosion Protection:	Not reported
Tank Manifold:	Not reported
Tank Release Detection:	Not reported
Tank SFC Type:	Not reported
Pipe Material:	Not reported
Pipe Construction:	Not reported
Pipe Primary Release Detection:	Not reported
Pipe Second Release Detection:	Not reported
Pipe Corrosion Protection:	Not reported
Pipe Pumping System:	Not reported
Responsible Unit:	Northwest
Dispencer/Pump SFC Type:	Not reported

ICR:

Date Ecology Received Report:	09/30/99
Contaminants Found at Site:	Petroleum products
Media Contaminated:	Groundwater, Soil
Waste Management:	Tank
Region:	North Western
Type of Report Ecology Received:	Interim cleanup report
Site Register Issue:	98-19
County Code:	17
Contact:	Not reported
Report Title:	Not reported

Date Ecology Received Report:	11/03/99
Contaminants Found at Site:	Petroleum products
Media Contaminated:	Groundwater, Soil
Waste Management:	Tank
Region:	North Western
Type of Report Ecology Received:	Final cleanup report
Site Register Issue:	98-19
County Code:	17
Contact:	Not reported
Report Title:	Not reported

V83 Target Property | **VIRGINIA MASON MED CLINIC** | **WA VCP** | **S124435995**
248 MAIN AVE S | **N/A**
NORTH BEND, WA 98045

Site 3 of 5 in cluster V

Actual: 446 ft.
Focus Map: 12

VCP:

Name:	VIRGINIA MASON MED CLINIC
Address:	248 MAIN AVE S
City,State,Zip:	NORTH BEND, WA 98045
edr_fstat:	WA
edr_fzip:	98045
edr_fcnty:	KING
edr_zip:	Not reported
Facility ID:	78819135
VCP Status:	Not reported
VCP:	NFA
Ecology Status:	Not reported
NFA Type:	Not reported
Date NFA:	1999-11-03
Rank:	Not reported
Cleanup Siteid:	6677
Contaminant Name:	Petroleum-Other
Soil:	Confirmed Above Cleanup Levels

V84 Target Property | **VIRGINIA MASON MED CLINIC** | **FINDS** | **1007065103**
248 MAIN AVE S | **N/A**
NORTH BEND, WA 98045

Site 4 of 5 in cluster V

Actual: 446 ft.
Focus Map: 12

FINDS:

Registry ID:	110015416717
Facility URL:	http://ofmpub.epa.gov/enviro/fii_query_detail.disp_program_facility?p_registry_id=110015416717

Environmental Interest/Information System:
Washington Facility / Site Identification System (WA-FSIS) provides a means to query and display data maintained by the Washington Department of Ecology. This system contains key information for each facility/site that is currently, or has been, of interest to the Air Quality, Dam Safety, Hazardous Waste, Toxics Cleanup, and Water Quality Programs.

Click this hyperlink while viewing on your computer to access additional FINDS: detail in the EDR Site Report.

V85 Target Property | **VIRGINIA MASON CLINIC - NORTH BEND** | **WA RGA LUST** | **S115446771**
248 MAIN AVE S | **N/A**
NORTH BEND, WA

Site 5 of 5 in cluster V

Actual: 446 ft.
Focus Map: 12

RGA LUST:

1999	VIRGINIA MASON CLINIC - NORTH BEND	248 MAIN AVE S

U86 **WA SPILLS** **S121367179**
Target Property **NORTH BEND BAR & GRILL** **N/A**
NORTH BEND, WA

Site 2 of 2 in cluster U

Actual: 447 ft.
Focus Map: 12

SPILLS:

Name:	Not reported
Address:	NORTH BEND BAR & GRILL
City,State,Zip:	NORTH BEND, WA
Facility ID:	96778
Medium:	Storm Drain Pipe
Material Desc:	EDIBLE/VEGETABLE OIL
Material Qty:	20
Material Units:	Not reported
Date Received:	Not reported
Contact Name:	Not reported
Incident Date:	10/31/2017
Incident Category Type:	Non Oil
Incident Category:	Other Non-Oil
Latitude:	47.4942
Longitude:	-121.7849
Source Type:	Facility
Source:	Commercial/Industrial Facility
Vessel Facility Name2:	Not reported
Recovered Quantity:	20
Resp Party Contact:	Not reported
Cause:	Not reported
Cause Type:	Not reported
Resp Party Name:	North Bend Bar & Grill

W87 **J.O. BORGEN PLAZA** **FINDS** **1015974739**
Target Property **248 BENDIGO BLVD S** **ECHO** **N/A**
NORTH BEND, WA 98045

Site 1 of 3 in cluster W

Actual: 445 ft.
Focus Map: 12

FINDS:

Registry ID:	110054937404
Facility URL:	http://ofmpub.epa.gov/enviro/fii_query_detail.disp_program_facility?p_registry_id=110054937404

Environmental Interest/Information System:

Washington Facility / Site Identification System (WA-FSIS) provides a means to query and display data maintained by the Washington Department of Ecology. This system contains key information for each facility/site that is currently, or has been, of interest to the Air Quality, Dam Safety, Hazardous Waste, Toxics Cleanup, and Water Quality Programs.
US National Pollutant Discharge Elimination System (NPDES) module of the Compliance Information System (ICIS) tracks surface water permits issued under the Clean Water Act. Under NPDES, all facilities that discharge pollutants from any point source into waters of the United States are required to obtain a permit. The permit will likely contain limits on what can be discharged, impose monitoring and reporting requirements, and include other provisions to ensure that the discharge does not adversely affect water quality.

Click this hyperlink while viewing on your computer to access additional FINDS: detail in the EDR Site Report.

J.O. BORGEN PLAZA (Continued) **1015974739**

ECHO:

Envid:	1015974739
Registry ID:	110054937404
DFR URL:	http://echo.epa.gov/detailed-facility-report?fid=110054937404

W88 Target Property **LIGHTRECYCLE WASHINGTON ORGANIZATION**
248 BENDIGO BOULEVARD SOUTH
NORTH BEND, WA 98045

WA SWRCY **S113230287**
WA ALLSITES **N/A**

Site 2 of 3 in cluster W

Actual: 445 ft.

Focus Map: 12

SWRCY:

Name:	LIGHTRECYCLE WASHINGTON ORGANIZATION
Address:	248 BENDIGO BOULEVARD SOUTH
City,State,Zip:	NORTH BEND, WA 98045
Facility ID:	1322
Service:	Bartell Drugs - Bendigo Boulevard S.
Phone:	425-888-1672
Extension:	Not reported
Website:	https://www.lightrecycle.org/
Email:	joanne.neugebauer-rex@ecy.wa.gov
Material Category:	Household hazardous waste
Material Accepted:	Light bulbs - Fluorescents
Contact Name:	Joanne Neugebauer-Rex
Type:	Commercial
Service Type:	Dropoff
Light Recycle Participant:	Yes
E-Cycle:	No
Hours:	Mon-Fri, 8am-10pm, Sat 8-10, Sun 8-10
Comments:	Recycle up to 10 fluorescent lights (CFLs only) per day for FREE.

Name:	LIGHTRECYCLE WASHINGTON ORGANIZATION
Address:	248 BENDIGO BOULEVARD SOUTH
City,State,Zip:	NORTH BEND, WA 98045
Facility ID:	1322
Service:	Bartell Drugs - Bendigo Boulevard S.
Phone:	425-888-1672
Extension:	Not reported
Website:	https://www.lightrecycle.org/
Email:	joanne.neugebauer-rex@ecy.wa.gov
Material Category:	Household hazardous waste
Material Accepted:	Light bulbs - Fluorescents
Contact Name:	Joanne Neugebauer-Rex
Type:	Residential
Service Type:	Dropoff
Light Recycle Participant:	Yes
E-Cycle:	No
Hours:	Mon-Fri, 8am-10pm, Sat 8-10, Sun 8-10
Comments:	Recycle up to 10 fluorescent lights (CFLs only) per day for FREE.

ALLSITES:

Name:	JO BORGEN PLAZA
Facility Id:	4754

X89 Target Property — **WYRSCH GEORGE A JR**, **221 1ST AVE E**, **NORTH BEND, WA 98045** — **EDR Hist Auto** — **1021608394** / **N/A**

Site 1 of 7 in cluster X

Actual: 446 ft.

Focus Map: 12

EDR Hist Auto

Year:	Name:	Type:
1969	WYRSCH GEORGE A JR	Gasoline Service Stations
1970	WYRSCH GEORGE A JR	Gasoline Service Stations
1971	WYRSCH GEORGE A JR	Gasoline Service Stations
1972	WYRSCH GEORGE A JR	Gasoline Service Stations
1973	WYRSCH GEORGE A JR	Gasoline Service Stations
1974	WYRSCH GEORGE A JR	Gasoline Service Stations
1975	WYRSCH GEORGE A JR	Gasoline Service Stations
1976	WYRSCH GEORGE A JR	Gasoline Service Stations
1977	WYRSCH GEORGE A JR	Gasoline Service Stations
1978	WYRSCH GEORGE G	Gasoline Service Stations
1979	WYRSCH GEORGE G	Gasoline Service Stations

X90 Target Property — **WYRSCH GEORGE G**, **225 1ST AVE E**, **NORTH BEND, WA 98045** — **EDR Hist Auto** — **1022013769** / **N/A**

Site 2 of 7 in cluster X

Actual: 446 ft.

Focus Map: 12

EDR Hist Auto

Year:	Name:	Type:
1982	WYRSCH GEORGE G	Gasoline Service Stations
1983	WYRSCH GEORGE G	Gasoline Service Stations
1985	WYRSCH GEORGE G	Gasoline Service Stations
1986	WYRSCH GEORGE G	Gasoline Service Stations
1987	G & S SERVICES INC	Gasoline Service Stations

---

91 Target Property — **NORTH BEND, WA** — **WA SPILLS** — **S118402674** / **N/A**

Actual: 441 ft.

Focus Map: 12

SPILLS:

Name:	Not reported
Address:	Not reported
City,State,Zip:	NORTH BEND, WA
Facility ID:	85327
Medium:	Fresh water
Material Desc:	LUBE OIL/MOTOR OIL
Material Qty:	0.02
Material Units:	Not reported
Date Received:	Not reported
Contact Name:	Not reported
Incident Date:	10/22/2015
Incident Category Type:	Oil Spill
Incident Category:	Oil Spill
Latitude:	47.4939
Longitude:	-121.7966
Source Type:	Vehicle
Source:	Other - Vehicle

(Continued) **S118402674**

Vessel Facility Name2:	Not reported
Recovered Quantity:	0.02
Resp Party Contact:	Not reported
Cause:	Not reported
Cause Type:	Not reported
Resp Party Name:	UPS FREIGHT

X92 Target Property **NORTH BEND TEXACO** **WA RGA LUST** **S115439780**
225 E NORTH BEND WAY **N/A**
NORTH BEND, WA

Site 3 of 7 in cluster X

Actual: 446 ft.
Focus Map: 12

RGA LUST:

2012	NORTH BEND TEXACO	225 E NORTH BEND WAY
2011	NORTH BEND TEXACO	225 E NORTH BEND WAY
2010	NORTH BEND TEXACO	225 E NORTH BEND WAY
2009	NORTH BEND TEXACO	225 E NORTH BEND WAY
2008	NORTH BEND TEXACO	225 E NORTH BEND WAY
2007	NORTH BEND TEXACO	225 E NORTH BEND WAY
2006	NORTH BEND TEXACO	225 E NORTH BEND WAY
2005	NORTH BEND TEXACO	225 E NORTH BEND WAY
2004	NORTH BEND TEXACO	225 E NORTH BEND WAY
2003	NORTH BEND TEXACO	225 E NORTH BEND WAY
2002	NORTH BEND TEXACO	225 E NORTH BEND WAY
2001	NORTH BEND TEXACO	225 E NORTH BEND WAY
2000	NORTH BEND TEXACO	225 E NORTH BEND WAY
1999	NORTH BEND TEXACO	225 E NORTH BEND WAY
1998	NORTH BEND TEXACO	225 E NORTH BEND WAY
1997	NORTH BEND TEXACO	225 E NORTH BEND WAY

X93 Target Property **TEXACO** **WA ICR** **S103504990**
225 E. NORTH BEND WAY **N/A**
NORTH BEND, WA 98045

Site 4 of 7 in cluster X

Actual: 446 ft.
Focus Map: 12

ICR:

Date Ecology Received Report:	09/10/98
Contaminants Found at Site:	Petroleum products
Media Contaminated:	Groundwater, Soil
Waste Management:	Tank
Region:	North Western
Type of Report Ecology Received:	Interim cleanup report
Site Register Issue:	98-12
County Code:	17
Contact:	Not reported
Report Title:	Not reported

Date Ecology Received Report:	11/12/96
Contaminants Found at Site:	Petroleum products
Media Contaminated:	Groundwater, Soil
Waste Management:	Tank
Region:	North Western
Type of Report Ecology Received:	Interim cleanup report
Site Register Issue:	94-48
County Code:	17

TEXACO (Continued) **S103504990**

Contact:	Not reported
Report Title:	Not reported
Date Ecology Received Report:	11/12/96
Contaminants Found at Site:	Petroleum products
Media Contaminated:	Groundwater, Soil
Waste Management:	Tank
Region:	North Western
Type of Report Ecology Received:	Interim cleanup report
Site Register Issue:	94-47
County Code:	17
Contact:	Not reported
Report Title:	Not reported

X94 Target Property **WYRSCH GEORGE G** **EDR Hist Auto** **1021134179**
225 EAST NORTH BEND WAY **N/A**
NORTH BEND, WA 98045

Site 5 of 7 in cluster X

Actual: 446 ft. EDR Hist Auto

Focus Map: 12

Year:	Name:	Type:
1980	WYRSCH GEORGE G	Gasoline Service Stations
1988	NORTH BEND ARCO	Gasoline Service Stations
1989	NORTH BEND ARCO	Gasoline Service Stations, NEC
1990	NORTH BEND ARCO	Gasoline Service Stations, NEC
1991	G & S SERVICES INC	Gasoline Service Stations, NEC
1992	G & S SERVICES INC	Gasoline Service Stations, NEC
1993	G & S SERVICES INC	Gasoline Service Stations, NEC
1994	G & S SERVICES INC	Gasoline Service Stations, NEC
1995	G & S SERVICES INC	Gasoline Service Stations, NEC
1996	G & S SERVICES INC	Gasoline Service Stations, NEC
2000	G & S SERVICES INC	Gasoline Service Stations, NEC
2001	G & S SERVICES INC	Gasoline Service Stations, NEC
2002	G & S SERVICES INC	Gasoline Service Stations, NEC
2003	G & S SERVICES INC	Gasoline Service Stations, NEC
2004	G & S SERVICES INC	Gasoline Service Stations, NEC
2005	G & S SERVICES INC	Gasoline Service Stations, NEC
2006	G & S SERVICES INC	Gasoline Service Stations, NEC
2007	G & S SERVICES INC	Gasoline Service Stations, NEC
2008	G & S SERVICES INC	Gasoline Service Stations, NEC
2009	G & S SERVICES INC	Gasoline Service Stations, NEC
2010	G & S SERVICES INC	Gasoline Service Stations, NEC
2011	G & S SERVICES INC	Gasoline Service Stations, NEC
2012	G & S SERVICES INC	Gasoline Service Stations, NEC
2013	G & S SERVICES INC	Gasoline Service Stations, NEC
2014	G & S SERVICES INC	Gasoline Service Stations, NEC

X95 Target Property | **NORTH BEND SHELL**
225 E NORTH BEND WAY
NORTH BEND, WA 98045

Site 6 of 7 in cluster X

WA HSL | **U003026316**
WA CSCSL | **N/A**
WA LUST
WA UST
WA ALLSITES
WA Financial Assurance

Actual: 446 ft.

Focus Map: 12

HSL:

Name:	NORTH BEND TEXACO
Address:	Not reported
City,State,Zip:	NORTH BEND, WA
edr_fstat:	WA
edr_fzip:	Not reported
edr_fcnty:	KING
edr_zip:	Not reported
Facility Type:	**Hazardous Sites List**
Facility Status:	Cleanup Started
FSID Number:	82682276
Rank:	1
Region:	NW
EDR Link ID:	82682276
Region Decode:	NORTHWEST REGIONAL OFFICE

CSCSL:

Name:	NORTH BEND TEXACO
Address:	225 E NORTH BEND WAY
City,State,Zip:	NORTH BEND, WA 98045
Facility ID:	82682276
Region:	Northwest
Lat/Long:	47.493980977279 / -121.7845368333
Clean Up Siteid:	10655
Site Status:	Cleanup Started
Contaminant Name:	Petroleum-Other
Alternate Site Names:	NORTH BEND SHELL
Site Rank:	1 - Highest Assessed Risk
Has Institutional Control:	Not reported
Past VCP:	Not reported
Current VCP:	Not reported
Ground Water:	Confirmed Above Cleanup Levels
Surface Water:	Not reported
Soil:	Confirmed Above Cleanup Levels
Sediment:	Not reported
Air:	Not reported
Bedrock:	Not reported
Responsible Unit:	Northwest

LUST:

Name:	NORTH BEND TEXACO
Address:	225 E NORTH BEND WAY
City,State,Zip:	NORTH BEND, WA 98045
Facility ID:	82682276
Lust Status Type:	LUST - Cleanup Started
Cleanup Site ID:	10655
Cleanup Unit Type:	Upland
Process Type:	Independent Action
Cleanup Unit Name:	NORTH BEND SHELL
Response Section:	Northwest
Release Date:	06/10/1996

NORTH BEND SHELL (Continued) **U003026316**

Lust Date:	02/06/2013
Region:	Northwest
Lust ID:	4379
UST ID:	2428
Contaminant Name:	Petroleum-Other
Ground Water:	Confirmed Above Cleanup Levels
Surface Water:	Not reported
Soil:	Confirmed Above Cleanup Levels
Sediment:	Not reported
Air:	Not reported
Bedrock:	Not reported
Lat/Long:	47.4939809 / -121.78453

UST:

Name:	NORTH BEND SHELL
Address:	225 E NORTH BEND WAY
City:	NORTH BEND
Zip:	98045
Facility ID:	82682276
Site Id:	2428
UBI:	Not reported
Phone Number:	Not reported
Decimal Latitude:	47.493980977279
Decimal Longitude:	-121.784536833334

Tank Name:	1 DIESEL F
Tag Number:	A3875
Tank Status:	Removed
Tank Status Date:	08/06/1996
Tank Install Date:	01/01/1973
Tank Closure Date:	Not reported
Capacity Range:	5,000 to 9,999 Gallons
Tank Permit Expiration Date:	Not reported
Tank Upgrade Date:	Not reported
Tank Spill Prevention:	None
Tank Overfill Prevention:	None
Tank Material:	Not reported
Tank Construction:	Single Wall Tank
Tank Tightness Test:	Not reported
Tank Corrosion Protection:	None
Tank Manifold:	Not reported
Tank Release Detection:	Not reported
Tank SFC Type:	Not reported
Pipe Material:	Not reported
Pipe Construction:	Single Wall Pipe
Pipe Primary Release Detection:	Not reported
Pipe Second Release Detection:	Not reported
Pipe Corrosion Protection:	None
Pipe Pumping System:	Non-Safe Suction
Responsible Unit:	Northwest
Dispencer/Pump SFC Type:	Not reported

Name:	NORTH BEND SHELL
Address:	225 E NORTH BEND WAY
City:	NORTH BEND
Zip:	98045

NORTH BEND SHELL (Continued) **U003026316**

Tank Name:	10 WASTE OIL
Tag Number:	A3875
Tank Status:	Removed
Tank Status Date:	08/06/1996
Tank Install Date:	04/12/1985
Tank Closure Date:	Not reported
Capacity Range:	111 TO 1,100 Gallons
Tank Permit Expiration Date:	Not reported
Tank Upgrade Date:	Not reported
Tank Spill Prevention:	25 Gallons or less
Tank Overfill Prevention:	25 Gallons or less
Tank Material:	Steel
Tank Construction:	Single Wall Tank
Tank Tightness Test:	Not reported
Tank Corrosion Protection:	None
Tank Manifold:	Not reported
Tank Release Detection:	Weekly Manual Gauging
Tank SFC Type:	Not reported
Pipe Material:	Steel
Pipe Construction:	Single Wall Pipe
Pipe Primary Release Detection:	Other
Pipe Second Release Detection:	Not reported
Pipe Corrosion Protection:	None
Pipe Pumping System:	Product Removed by Reclaimer
Responsible Unit:	Northwest
Dispencer/Pump SFC Type:	Not reported

Name:	NORTH BEND SHELL
Address:	225 E NORTH BEND WAY
City:	NORTH BEND
Zip:	98045

Tank Name:	2 SUPREME F
Tag Number:	A3875
Tank Status:	Removed
Tank Status Date:	08/06/1996
Tank Install Date:	01/01/1973
Tank Closure Date:	Not reported
Capacity Range:	2,001 to 4,999 Gallons
Tank Permit Expiration Date:	Not reported
Tank Upgrade Date:	Not reported
Tank Spill Prevention:	None
Tank Overfill Prevention:	None
Tank Material:	Not reported
Tank Construction:	Single Wall Tank
Tank Tightness Test:	Not reported
Tank Corrosion Protection:	None
Tank Manifold:	Not reported
Tank Release Detection:	Not reported
Tank SFC Type:	Not reported
Pipe Material:	Not reported
Pipe Construction:	Single Wall Pipe
Pipe Primary Release Detection:	Not reported
Pipe Second Release Detection:	Not reported
Pipe Corrosion Protection:	None
Pipe Pumping System:	Non-Safe Suction
Responsible Unit:	Northwest

NORTH BEND SHELL (Continued) **U003026316**

Dispencer/Pump SFC Type: Not reported

Name: NORTH BEND SHELL
Address: 225 E NORTH BEND WAY
City: NORTH BEND
Zip: 98045

Tank Name: 3 SUPREME F
Tag Number: A3875
Tank Status: Removed
Tank Status Date: 08/06/1996
Tank Install Date: 01/01/1973
Tank Closure Date: Not reported
Capacity Range: 2,001 to 4,999 Gallons
Tank Permit Expiration Date: Not reported
Tank Upgrade Date: Not reported
Tank Spill Prevention: None
Tank Overfill Prevention: None
Tank Material: Not reported
Tank Construction: Single Wall Tank
Tank Tightness Test: Not reported
Tank Corrosion Protection: None
Tank Manifold: Not reported
Tank Release Detection: Not reported
Tank SFC Type: Not reported
Pipe Material: Not reported
Pipe Construction: Single Wall Pipe
Pipe Primary Release Detection: Not reported
Pipe Second Release Detection: Not reported
Pipe Corrosion Protection: None
Pipe Pumping System: Non-Safe Suction
Responsible Unit: Northwest
Dispencer/Pump SFC Type: Not reported

Name: NORTH BEND SHELL
Address: 225 E NORTH BEND WAY
City: NORTH BEND
Zip: 98045

Tank Name: 4 REGULAR
Tag Number: A3875
Tank Status: Removed
Tank Status Date: 08/06/1996
Tank Install Date: 01/01/1978
Tank Closure Date: Not reported
Capacity Range: 10,000 to 19,999 Gallons
Tank Permit Expiration Date: Not reported
Tank Upgrade Date: Not reported
Tank Spill Prevention: Not reported
Tank Overfill Prevention: Not reported
Tank Material: Not reported
Tank Construction: Not reported
Tank Tightness Test: Not reported
Tank Corrosion Protection: Not reported
Tank Manifold: Not reported
Tank Release Detection: Not reported
Tank SFC Type: Not reported

NORTH BEND SHELL (Continued) **U003026316**

Pipe Material:	Not reported
Pipe Construction:	Not reported
Pipe Primary Release Detection:	Not reported
Pipe Second Release Detection:	Not reported
Pipe Corrosion Protection:	Not reported
Pipe Pumping System:	Not reported
Responsible Unit:	Northwest
Dispencer/Pump SFC Type:	Not reported

Name:	NORTH BEND SHELL
Address:	225 E NORTH BEND WAY
City:	NORTH BEND
Zip:	98045

Tank Name:	5 REGULAR
Tag Number:	A3875
Tank Status:	Removed
Tank Status Date:	08/06/1996
Tank Install Date:	01/01/1978
Tank Closure Date:	Not reported
Capacity Range:	10,000 to 19,999 Gallons
Tank Permit Expiration Date:	Not reported
Tank Upgrade Date:	Not reported
Tank Spill Prevention:	None
Tank Overfill Prevention:	None
Tank Material:	Not reported
Tank Construction:	Single Wall Tank
Tank Tightness Test:	Not reported
Tank Corrosion Protection:	None
Tank Manifold:	Not reported
Tank Release Detection:	Not reported
Tank SFC Type:	Not reported
Pipe Material:	Not reported
Pipe Construction:	Single Wall Pipe
Pipe Primary Release Detection:	Not reported
Pipe Second Release Detection:	Not reported
Pipe Corrosion Protection:	None
Pipe Pumping System:	Pressurized System
Responsible Unit:	Northwest
Dispencer/Pump SFC Type:	Not reported

Name:	NORTH BEND SHELL
Address:	225 E NORTH BEND WAY
City:	NORTH BEND
Zip:	98045

Tank Name:	6 UNLEADED
Tag Number:	A3875
Tank Status:	Removed
Tank Status Date:	08/06/1996
Tank Install Date:	01/01/1978
Tank Closure Date:	Not reported
Capacity Range:	10,000 to 19,999 Gallons
Tank Permit Expiration Date:	Not reported
Tank Upgrade Date:	Not reported
Tank Spill Prevention:	None
Tank Overfill Prevention:	None

NORTH BEND SHELL (Continued) **U003026316**

Tank Material:	Not reported
Tank Construction:	Single Wall Tank
Tank Tightness Test:	Not reported
Tank Corrosion Protection:	None
Tank Manifold:	Not reported
Tank Release Detection:	Not reported
Tank SFC Type:	Not reported
Pipe Material:	Not reported
Pipe Construction:	Single Wall Pipe
Pipe Primary Release Detection:	Not reported
Pipe Second Release Detection:	Not reported
Pipe Corrosion Protection:	None
Pipe Pumping System:	Pressurized System
Responsible Unit:	Northwest
Dispencer/Pump SFC Type:	Not reported

Name:	NORTH BEND SHELL
Address:	225 E NORTH BEND WAY
City:	NORTH BEND
Zip:	98045

Tank Name:	7 UNLEADED
Tag Number:	A3875
Tank Status:	Removed
Tank Status Date:	08/06/1996
Tank Install Date:	01/01/1978
Tank Closure Date:	Not reported
Capacity Range:	10,000 to 19,999 Gallons
Tank Permit Expiration Date:	Not reported
Tank Upgrade Date:	Not reported
Tank Spill Prevention:	None
Tank Overfill Prevention:	None
Tank Material:	Not reported
Tank Construction:	Single Wall Tank
Tank Tightness Test:	Not reported
Tank Corrosion Protection:	None
Tank Manifold:	Not reported
Tank Release Detection:	Not reported
Tank SFC Type:	Not reported
Pipe Material:	Not reported
Pipe Construction:	Single Wall Pipe
Pipe Primary Release Detection:	Not reported
Pipe Second Release Detection:	Not reported
Pipe Corrosion Protection:	None
Pipe Pumping System:	Pressurized System
Responsible Unit:	Northwest
Dispencer/Pump SFC Type:	Not reported

Name:	NORTH BEND SHELL
Address:	225 E NORTH BEND WAY
City:	NORTH BEND
Zip:	98045

Tank Name:	8 DIESEL S
Tag Number:	A3875
Tank Status:	Removed
Tank Status Date:	08/06/1996

NORTH BEND SHELL (Continued) **U003026316**

Tank Install Date:	04/12/1985
Tank Closure Date:	Not reported
Capacity Range:	10,000 to 19,999 Gallons
Tank Permit Expiration Date:	Not reported
Tank Upgrade Date:	Not reported
Tank Spill Prevention:	None
Tank Overfill Prevention:	None
Tank Material:	Not reported
Tank Construction:	Single Wall Tank
Tank Tightness Test:	Not reported
Tank Corrosion Protection:	None
Tank Manifold:	Not reported
Tank Release Detection:	Not reported
Tank SFC Type:	Not reported
Pipe Material:	Not reported
Pipe Construction:	Single Wall Pipe
Pipe Primary Release Detection:	Not reported
Pipe Second Release Detection:	Not reported
Pipe Corrosion Protection:	None
Pipe Pumping System:	Pressurized System
Responsible Unit:	Northwest
Dispencer/Pump SFC Type:	Not reported

Name:	NORTH BEND SHELL
Address:	225 E NORTH BEND WAY
City:	NORTH BEND
Zip:	98045

Tank Name:	9 SUPREME S
Tag Number:	A3875
Tank Status:	Removed
Tank Status Date:	08/06/1996
Tank Install Date:	04/12/1985
Tank Closure Date:	Not reported
Capacity Range:	10,000 to 19,999 Gallons
Tank Permit Expiration Date:	Not reported
Tank Upgrade Date:	Not reported
Tank Spill Prevention:	None
Tank Overfill Prevention:	None
Tank Material:	Not reported
Tank Construction:	Single Wall Tank
Tank Tightness Test:	Not reported
Tank Corrosion Protection:	None
Tank Manifold:	Not reported
Tank Release Detection:	Not reported
Tank SFC Type:	Not reported
Pipe Material:	Not reported
Pipe Construction:	Single Wall Pipe
Pipe Primary Release Detection:	Not reported
Pipe Second Release Detection:	Not reported
Pipe Corrosion Protection:	None
Pipe Pumping System:	Pressurized System
Responsible Unit:	Northwest
Dispencer/Pump SFC Type:	Not reported

Name:	NORTH BEND SHELL
Address:	225 E NORTH BEND WAY

NORTH BEND SHELL (Continued) **U003026316**

City:	NORTH BEND
Zip:	98045
Tank Name:	A
Tag Number:	A3875
Tank Status:	Operational
Tank Status Date:	10/12/1996
Tank Install Date:	06/10/1996
Tank Closure Date:	Not reported
Capacity Range:	10,000 to 19,999 Gallons
Tank Permit Expiration Date:	12/31/2020
Tank Upgrade Date:	06/10/1998
Tank Spill Prevention:	Spill Bucket/Spill Box
Tank Overfill Prevention:	Automatic Shutoff (fill pipe)
Tank Material:	Steel Clad with Corrosion Resistant Composite
Tank Construction:	Double Wall Tank
Tank Tightness Test:	Part of Automatic Tank Gauging (ATG) System
Tank Corrosion Protection:	Corrosion Resistant
Tank Manifold:	Not reported
Tank Release Detection:	Automatic Tank Gauging
Tank SFC Type:	Sump
Pipe Material:	Fiberglass
Pipe Construction:	Double Wall Pipe
Pipe Primary Release Detection:	Automatic Line Leak Detector (ALLD)
Pipe Second Release Detection:	Annual Line Tightness Test (LTT)
Pipe Corrosion Protection:	Corrosion Resistant
Pipe Pumping System:	Pressurized System
Responsible Unit:	Northwest
Dispencer/Pump SFC Type:	Sump
Name:	NORTH BEND SHELL
Address:	225 E NORTH BEND WAY
City:	NORTH BEND
Zip:	98045
Tank Name:	B
Tag Number:	A3875
Tank Status:	Operational
Tank Status Date:	10/12/1996
Tank Install Date:	06/10/1996
Tank Closure Date:	Not reported
Capacity Range:	10,000 to 19,999 Gallons
Tank Permit Expiration Date:	12/31/2020
Tank Upgrade Date:	06/10/1998
Tank Spill Prevention:	Spill Bucket/Spill Box
Tank Overfill Prevention:	Automatic Shutoff (fill pipe)
Tank Material:	Steel Clad with Corrosion Resistant Composite
Tank Construction:	Double Wall Tank
Tank Tightness Test:	Part of Automatic Tank Gauging (ATG) System
Tank Corrosion Protection:	Corrosion Resistant
Tank Manifold:	Not reported
Tank Release Detection:	Automatic Tank Gauging
Tank SFC Type:	Sump
Pipe Material:	Fiberglass
Pipe Construction:	Double Wall Pipe
Pipe Primary Release Detection:	Automatic Line Leak Detector (ALLD)
Pipe Second Release Detection:	Annual Line Tightness Test (LTT)

NORTH BEND SHELL (Continued) **U003026316**

Pipe Corrosion Protection:	Corrosion Resistant
Pipe Pumping System:	Pressurized System
Responsible Unit:	Northwest
Dispencer/Pump SFC Type:	Sump

Name:	NORTH BEND SHELL
Address:	225 E NORTH BEND WAY
City:	NORTH BEND
Zip:	98045

Tank Name:	C
Tag Number:	A3875
Tank Status:	Operational
Tank Status Date:	10/12/1996
Tank Install Date:	06/10/1996
Tank Closure Date:	Not reported
Capacity Range:	10,000 to 19,999 Gallons
Tank Permit Expiration Date:	12/31/2020
Tank Upgrade Date:	06/10/1998
Tank Spill Prevention:	Spill Bucket/Spill Box
Tank Overfill Prevention:	Automatic Shutoff (fill pipe)
Tank Material:	Steel Clad with Corrosion Resistant Composite
Tank Construction:	Double Wall Tank
Tank Tightness Test:	Part of Automatic Tank Gauging (ATG) System
Tank Corrosion Protection:	Corrosion Resistant
Tank Manifold:	Not reported
Tank Release Detection:	Automatic Tank Gauging
Tank SFC Type:	Sump
Pipe Material:	Fiberglass
Pipe Construction:	Double Wall Pipe
Pipe Primary Release Detection:	Automatic Line Leak Detector (ALLD)
Pipe Second Release Detection:	Annual Line Tightness Test (LTT)
Pipe Corrosion Protection:	Corrosion Resistant
Pipe Pumping System:	Pressurized System
Responsible Unit:	Northwest
Dispencer/Pump SFC Type:	Sump

Name:	NORTH BEND SHELL
Address:	225 E NORTH BEND WAY
City:	NORTH BEND
Zip:	98045

Tank Name:	D
Tag Number:	A3875
Tank Status:	Operational
Tank Status Date:	10/12/1996
Tank Install Date:	06/10/1996
Tank Closure Date:	Not reported
Capacity Range:	10,000 to 19,999 Gallons
Tank Permit Expiration Date:	12/31/2020
Tank Upgrade Date:	06/10/1998
Tank Spill Prevention:	Spill Bucket/Spill Box
Tank Overfill Prevention:	Automatic Shutoff (fill pipe)
Tank Material:	Steel Clad with Corrosion Resistant Composite
Tank Construction:	Double Wall Tank
Tank Tightness Test:	Part of Automatic Tank Gauging (ATG) System
Tank Corrosion Protection:	Corrosion Resistant

NORTH BEND SHELL (Continued) **U003026316**

Tank Manifold:	Not reported
Tank Release Detection:	Automatic Tank Gauging
Tank SFC Type:	Sump
Pipe Material:	Fiberglass
Pipe Construction:	Double Wall Pipe
Pipe Primary Release Detection:	Automatic Line Leak Detector (ALLD)
Pipe Second Release Detection:	Annual Line Tightness Test (LTT)
Pipe Corrosion Protection:	Corrosion Resistant
Pipe Pumping System:	Pressurized System
Responsible Unit:	Northwest
Dispencer/Pump SFC Type:	Sump

ALLSITES:

Name:	NORTH BEND TEXACO
Facility Id:	82682276

Interaction:	66667
Interaction 1:	A
Interaction 2:	UST
Ecology Program:	TOXICS
Program Data:	UST
Facility Alt.:	Not reported
Program ID:	2428
Date Interaction:	1973-01-01 00:00:00
Date Interaction 3:	Underground Storage Tank
Latitude:	47.493975306000003
Longitude:	-121.784522055

Interaction:	66668
Interaction 1:	A
Interaction 2:	LUST
Ecology Program:	TOXICS
Program Data:	ISIS
Facility Alt.:	Not reported
Program ID:	2428
Date Interaction:	1996-06-10 00:00:00
Date Interaction 3:	LUST Facility
Latitude:	47.493975306000003
Longitude:	-121.784522055

WA Financial Assurance 1:

Name:	NORTH BEND SHELL
Address:	225 E NORTH BEND WAY
City,State,Zip:	NORTH BEND, WA 98045
DOE Site ID:	2428
Financial Resp Type:	COLONY INSURANCE COMPANY
Inception Date:	12/31/2014
Expiration Date:	12/31/2015
Address 2:	Not reported
Policy Number:	WA641299-5
Effective Date:	12/31/2014
Liability Limit Type:	Mktg, 1-100 tanks; 1m per occurence, 1m aggregate
Compliance Method:	Approved pollution liability insurance
Proof of Responsibility Document Flag:	0

NORTH BEND SHELL (Continued) **U003026316**

Retroactive Date:	01/01/1998
Latitude:	47.493980977
Longitude:	-121.78453683

Name:	NORTH BEND SHELL
Address:	225 E NORTH BEND WAY
City,State,Zip:	NORTH BEND, WA 98045
DOE Site ID:	2428
Financial Resp Type:	COLONY INSURANCE COMPANY
Inception Date:	01/01/2018
Expiration Date:	12/31/2019
Address 2:	Not reported
Policy Number:	WA-641299-7
Effective Date:	01/01/2018
Liability Limit Type:	Mktg, 1-100 tanks; 1m per occurence, 1m aggregate
Compliance Method:	Approved pollution liability insurance
Proof of Responsibility Document Flag:	0
Retroactive Date:	01/01/1998
Latitude:	47.493980977
Longitude:	-121.78453683

Name:	NORTH BEND SHELL
Address:	225 E NORTH BEND WAY
City,State,Zip:	NORTH BEND, WA 98045
DOE Site ID:	2428
Financial Resp Type:	COLONY INSURANCE COMPANY
Inception Date:	12/31/2018
Expiration Date:	12/31/2019
Address 2:	Not reported
Policy Number:	WA-642577
Effective Date:	12/31/2018
Liability Limit Type:	Mktg, 1-100 tanks; 1m per occurence, 1m aggregate
Compliance Method:	Approved pollution liability insurance
Proof of Responsibility Document Flag:	0
Retroactive Date:	01/01/1998
Latitude:	47.493980977
Longitude:	-121.78453683

Name:	NORTH BEND SHELL
Address:	225 E NORTH BEND WAY
City,State,Zip:	NORTH BEND, WA 98045
DOE Site ID:	2428
Financial Resp Type:	COLONY INSURANCE COMPANY
Inception Date:	12/31/2015
Expiration Date:	12/31/2016
Address 2:	Not reported
Policy Number:	WA641299-6
Effective Date:	12/31/2015
Liability Limit Type:	Mktg, 1-100 tanks; 1m per occurence, 1m aggregate
Compliance Method:	Approved pollution liability insurance
Proof of Responsibility Document Flag:	0
Retroactive Date:	01/01/1998
Latitude:	47.493980977
Longitude:	-121.78453683

Name:	NORTH BEND SHELL
Address:	225 E NORTH BEND WAY

NORTH BEND SHELL (Continued) **U003026316**

City,State,Zip:	NORTH BEND, WA 98045
DOE Site ID:	2428
Financial Resp Type:	COLONY INSURANCE COMPANY
Inception Date:	12/31/2016
Expiration Date:	12/31/2017
Address 2:	Not reported
Policy Number:	WA641299-7
Effective Date:	12/31/2016
Liability Limit Type:	Mktg, 1-100 tanks; 1m per occurence, 1m aggregate
Compliance Method:	Approved pollution liability insurance
Proof of Responsibility Document Flag:	0
Retroactive Date:	01/01/1998
Latitude:	47.493980977
Longitude:	-121.78453683

Name:	NORTH BEND SHELL
Address:	225 E NORTH BEND WAY
City,State,Zip:	NORTH BEND, WA 98045
DOE Site ID:	2428
Financial Resp Type:	COLONY INSURANCE COMPANY
Inception Date:	12/08/2017
Expiration Date:	12/31/2018
Address 2:	Not reported
Policy Number:	WA641299-8
Effective Date:	12/08/2017
Liability Limit Type:	Mktg, 1-100 tanks; 1m per occurence, 1m aggregate
Compliance Method:	Approved pollution liability insurance
Proof of Responsibility Document Flag:	0
Retroactive Date:	01/01/1998
Latitude:	47.493980977
Longitude:	-121.78453683

X96 **NORTH BEND TEXACO** **FINDS** **1007064592**
Target **225 E NORTH BEND WAY** **N/A**
Property **NORTH BEND, WA 98045**

Site 7 of 7 in cluster X

Actual:
446 ft.

Focus Map:
12

FINDS:

Registry ID:	110015411543
Facility URL:	http://ofmpub.epa.gov/enviro/fii_query_detail.disp_program_facility?p_registry_id=110015411543

Environmental Interest/Information System:

Washington Facility / Site Identification System (WA-FSIS) provides a means to query and display data maintained by the Washington Department of Ecology. This system contains key information for each facility/site that is currently, or has been, of interest to the Air Quality, Dam Safety, Hazardous Waste, Toxics Cleanup, and Water Quality Programs.

Click this hyperlink while viewing on your computer to access additional FINDS: detail in the EDR Site Report.

W97 Target Property | **NORTH BEND CHEVRON** | **EDR Hist Auto** | **1021908861**
302 N BEND BLVD N | **N/A**
NORTH BEND, WA 98045

Site 3 of 3 in cluster W

Actual: 444 ft.
Focus Map: 12

EDR Hist Auto

Year:	Name:	Type:
1995	NORTH BEND CHEVRON	Gasoline Service Stations
1996	NORTH BEND CHEVRON	Gasoline Service Stations
1997	NORTH BEND CHEVRON	Gasoline Service Stations

---

98 Target Property | **METRO TRANSIT** | **WA SPILLS** | **S109894872**
MAIN AVE. SO. & EAST PARK ST. | **N/A**
NORTH BEND, WA

Actual: 446 ft.
Focus Map: 12

SPILLS:

Name:	METRO TRANSIT
Address:	MAIN AVE. SO. & EAST PARK ST.
City,State,Zip:	NORTH BEND, WA
Facility ID:	611561
Medium:	SURFACE WATER-FRESH
Material Desc:	PETROLEUM - HYDRAULIC OIL
Material Qty:	2
Material Units:	GALLON
Date Received:	03/16/2009
Contact Name:	Not reported
Incident Date:	Not reported
Incident Category Type:	Not reported
Incident Category:	Not reported
Latitude:	Not reported
Longitude:	Not reported
Source Type:	Not reported
Source:	Not reported
Vessel Facility Name2:	Not reported
Recovered Quantity:	Not reported
Resp Party Contact:	Not reported
Cause:	Not reported
Cause Type:	Not reported
Resp Party Name:	Not reported

Y99 Target Property | **BUSY BEE STATION & CAFE** | **WA UST** | **1007070716**
352 E NORTH BEND WAY | **WA ALLSITES** | **N/A**
NORTH BEND, WA 98045 | **FINDS**

Site 1 of 3 in cluster Y

Actual: 449 ft.
Focus Map: 12

UST:

Name:	BUSY BEE STATION AND CAFE
Address:	352 E NORTH BEND WAY
City:	NORTH BEND
Zip:	98045
Facility ID:	43918675
Site Id:	101464
UBI:	Not reported
Phone Number:	Not reported
Decimal Latitude:	47.492434

BUSY BEE STATION & CAFE (Continued) **1007070716**

Decimal Longitude:	-121.782801

Tank Name:	1-5000
Tag Number:	Not reported
Tank Status:	Removed
Tank Status Date:	08/06/1996
Tank Install Date:	12/31/1964
Tank Closure Date:	Not reported
Capacity Range:	Not reported
Tank Permit Expiration Date:	Not reported
Tank Upgrade Date:	Not reported
Tank Spill Prevention:	Not reported
Tank Overfill Prevention:	Not reported
Tank Material:	Not reported
Tank Construction:	Not reported
Tank Tightness Test:	Not reported
Tank Corrosion Protection:	Not reported
Tank Manifold:	Not reported
Tank Release Detection:	Not reported
Tank SFC Type:	Not reported
Pipe Material:	Not reported
Pipe Construction:	Not reported
Pipe Primary Release Detection:	Not reported
Pipe Second Release Detection:	Not reported
Pipe Corrosion Protection:	Not reported
Pipe Pumping System:	Not reported
Responsible Unit:	Northwest
Dispencer/Pump SFC Type:	Not reported

Name:	BUSY BEE STATION AND CAFE
Address:	352 E NORTH BEND WAY
City:	NORTH BEND
Zip:	98045

Tank Name:	2-3000
Tag Number:	Not reported
Tank Status:	Removed
Tank Status Date:	08/06/1996
Tank Install Date:	12/31/1964
Tank Closure Date:	Not reported
Capacity Range:	Not reported
Tank Permit Expiration Date:	Not reported
Tank Upgrade Date:	Not reported
Tank Spill Prevention:	Not reported
Tank Overfill Prevention:	Not reported
Tank Material:	Not reported
Tank Construction:	Not reported
Tank Tightness Test:	Not reported
Tank Corrosion Protection:	Not reported
Tank Manifold:	Not reported
Tank Release Detection:	Not reported
Tank SFC Type:	Not reported
Pipe Material:	Not reported
Pipe Construction:	Not reported
Pipe Primary Release Detection:	Not reported
Pipe Second Release Detection:	Not reported
Pipe Corrosion Protection:	Not reported

BUSY BEE STATION & CAFE (Continued) **1007070716**

Pipe Pumping System:	Not reported
Responsible Unit:	Northwest
Dispencer/Pump SFC Type:	Not reported

Name:	BUSY BEE STATION AND CAFE
Address:	352 E NORTH BEND WAY
City:	NORTH BEND
Zip:	98045

Tank Name:	3-3000
Tag Number:	Not reported
Tank Status:	Removed
Tank Status Date:	08/06/1996
Tank Install Date:	12/31/1964
Tank Closure Date:	Not reported
Capacity Range:	Not reported
Tank Permit Expiration Date:	Not reported
Tank Upgrade Date:	Not reported
Tank Spill Prevention:	Not reported
Tank Overfill Prevention:	Not reported
Tank Material:	Not reported
Tank Construction:	Not reported
Tank Tightness Test:	Not reported
Tank Corrosion Protection:	Not reported
Tank Manifold:	Not reported
Tank Release Detection:	Not reported
Tank SFC Type:	Not reported
Pipe Material:	Not reported
Pipe Construction:	Not reported
Pipe Primary Release Detection:	Not reported
Pipe Second Release Detection:	Not reported
Pipe Corrosion Protection:	Not reported
Pipe Pumping System:	Not reported
Responsible Unit:	Northwest
Dispencer/Pump SFC Type:	Not reported

Name:	BUSY BEE STATION AND CAFE
Address:	352 E NORTH BEND WAY
City:	NORTH BEND
Zip:	98045

Tank Name:	4-1000
Tag Number:	Not reported
Tank Status:	Removed
Tank Status Date:	08/06/1996
Tank Install Date:	12/31/1964
Tank Closure Date:	Not reported
Capacity Range:	Not reported
Tank Permit Expiration Date:	Not reported
Tank Upgrade Date:	Not reported
Tank Spill Prevention:	Not reported
Tank Overfill Prevention:	Not reported
Tank Material:	Not reported
Tank Construction:	Not reported
Tank Tightness Test:	Not reported
Tank Corrosion Protection:	Not reported
Tank Manifold:	Not reported

BUSY BEE STATION & CAFE (Continued) **1007070716**

Tank Release Detection:	Not reported
Tank SFC Type:	Not reported
Pipe Material:	Not reported
Pipe Construction:	Not reported
Pipe Primary Release Detection:	Not reported
Pipe Second Release Detection:	Not reported
Pipe Corrosion Protection:	Not reported
Pipe Pumping System:	Not reported
Responsible Unit:	Northwest
Dispencer/Pump SFC Type:	Not reported

Name:	BUSY BEE STATION AND CAFE
Address:	352 E NORTH BEND WAY
City:	NORTH BEND
Zip:	98045

Tank Name:	5-500
Tag Number:	Not reported
Tank Status:	Removed
Tank Status Date:	08/06/1996
Tank Install Date:	12/31/1964
Tank Closure Date:	Not reported
Capacity Range:	111 TO 1,100 Gallons
Tank Permit Expiration Date:	Not reported
Tank Upgrade Date:	Not reported
Tank Spill Prevention:	Not reported
Tank Overfill Prevention:	Not reported
Tank Material:	Not reported
Tank Construction:	Not reported
Tank Tightness Test:	Not reported
Tank Corrosion Protection:	Not reported
Tank Manifold:	Not reported
Tank Release Detection:	Not reported
Tank SFC Type:	Not reported
Pipe Material:	Not reported
Pipe Construction:	Not reported
Pipe Primary Release Detection:	Not reported
Pipe Second Release Detection:	Not reported
Pipe Corrosion Protection:	Not reported
Pipe Pumping System:	Not reported
Responsible Unit:	Northwest
Dispencer/Pump SFC Type:	Not reported

ALLSITES:

Name:	BUSY BEE STATION & CAFE
Facility Id:	43918675

Interaction:	44776
Interaction 1:	I
Interaction 2:	UST
Ecology Program:	TOXICS
Program Data:	UST
Facility Alt.:	Not reported
Program ID:	101464
Date Interaction:	1991-12-05 00:00:00
Date Interaction 3:	Underground Storage Tank
Latitude:	47.492428328000003

BUSY BEE STATION & CAFE (Continued) **1007070716**

Longitude: -121.782786222

FINDS:
Registry ID: 110015473281
Facility URL: http://ofmpub.epa.gov/enviro/fii_query_detail.disp_program_facility?p_registry_id=110015473281

Environmental Interest/Information System:
Washington Facility / Site Identification System (WA-FSIS) provides a means to query and display data maintained by the Washington Department of Ecology. This system contains key information for each facility/site that is currently, or has been, of interest to the Air Quality, Dam Safety, Hazardous Waste, Toxics Cleanup, and Water Quality Programs.

Click this hyperlink while viewing on your computer to access additional FINDS: detail in the EDR Site Report.

Y100 Target Property | **DINGFORD CREEK TRAIL ROAD**
NEAR DINGFORD CREEK TRAIL ROAD
NORTH BEND, WA 98045 | **US BROWNFIELDS FINDS** | **1023619486 N/A**

Site 2 of 3 in cluster Y

Actual: 449 ft.

Focus Map: 12

US BROWNFIELDS:

Name:	DINGFORD CREEK TRAIL ROAD
Address:	NEAR DINGFORD CREEK TRAIL ROAD
City,State,Zip:	NORTH BEND, WA 98045
Recipient Name:	Public Health Seattle & King County
Grant Type:	Assessment
Property Number:	2224106666
Parcel size:	1
Latitude:	47.49327
Longitude:	-121.782669
HCM Label:	Not reported
Map Scale:	Not reported
Point of Reference:	Not reported
Highlights:	Not reported
Datum:	Not reported
Acres Property ID:	16059
IC Data Access:	Not reported
Start Date:	Not reported
Redev Completition Date:	Not reported
Completed Date:	Not reported
Acres Cleaned Up:	Not reported
Cleanup Funding:	Not reported
Cleanup Funding Source:	Not reported
Assessment Funding:	Not reported
Assessment Funding Source:	Not reported
Redevelopment Funding:	Not reported
Redev. Funding Source:	Not reported
Redev. Funding Entity Name:	Not reported
Redevelopment Start Date:	Not reported
Assessment Funding Entity:	Not reported
Cleanup Funding Entity:	Not reported
Grant Type:	N/A
Accomplishment Type:	Not reported
Accomplishment Count:	0

DINGFORD CREEK TRAIL ROAD (Continued) **1023619486**

Cooperative Agreement Number:	97093401
Start Date:	Not reported
Ownership Entity:	Not reported
Completion Date:	Not reported
Current Owner:	Jim Franzel, USFS
Did Owner Change:	Not reported
Cleanup Required:	Not reported
Video Available:	Not reported
Photo Available:	Not reported
Institutional Controls Required:	Not reported
IC Category Proprietary Controls:	Not reported
IC Cat. Info. Devices:	Not reported
IC Cat. Gov. Controls:	Not reported
IC Cat. Enforcement Permit Tools:	Not reported
IC in place date:	Not reported
IC in place:	U
State/tribal program date:	Not reported
State/tribal program ID:	Not reported
State/tribal NFA date:	Not reported
Air contaminated:	Not reported
Air cleaned:	Not reported
Asbestos found:	Not reported
Asbestos cleaned:	Not reported
Controled substance found:	Not reported
Controled substance cleaned:	Not reported
Drinking water affected:	Not reported
Drinking water cleaned:	Not reported
Groundwater affected:	Not reported
Groundwater cleaned:	Not reported
Lead contaminant found:	Not reported
Lead cleaned up:	Not reported
No media affected:	Not reported
Unknown media affected:	Not reported
Other cleaned up:	Not reported
Other metals found:	Not reported
Other metals cleaned:	Not reported
Other contaminants found:	Not reported
Other contams found description:	Not reported
PAHs found:	Not reported
PAHs cleaned up:	Not reported
PCBs found:	Not reported
PCBs cleaned up:	Not reported
Petro products found:	Not reported
Petro products cleaned:	Not reported
Sediments found:	Not reported
Sediments cleaned:	Not reported
Soil affected:	Not reported
Soil cleaned up:	Not reported
Surface water cleaned:	Not reported
VOCs found:	Not reported
VOCs cleaned:	Not reported
Cleanup other description:	Not reported
Num. of cleanup and re-dev. jobs:	Not reported
Past use greenspace acreage:	Not reported
Past use residential acreage:	Not reported
Surface Water:	Not reported
Past use commercial acreage:	Not reported

DINGFORD CREEK TRAIL ROAD (Continued) **1023619486**

Past use industrial acreage:	Not reported
Future use greenspace acreage:	Not reported
Future use residential acreage:	Not reported
Future use commercial acreage:	Not reported
Future use industrial acreage:	Not reported
Greenspace acreage and type:	Not reported
Superfund Fed. landowner flag:	Not reported
Arsenic cleaned up:	Not reported
Cadmium cleaned up:	Not reported
Chromium cleaned up:	Not reported
Copper cleaned up:	Not reported
Iron cleaned up:	Not reported
mercury cleaned up:	Not reported
Nickel Cleaned Up:	Not reported
No clean up:	Not reported
Pesticides cleaned up:	Not reported
Selenium cleaned up:	Not reported
SVOCs cleaned up:	Not reported
Unknown clean up:	Not reported
Arsenic contaminant found:	Not reported
Cadmium contaminant found:	Not reported
Chromium contaminant found:	Not reported
Copper contaminant found:	Not reported
Iron contaminant found:	Not reported
Mercury contaminant found:	Not reported
Nickel contaminant found:	Not reported
No contaminant found:	Not reported
Pesticides contaminant found:	Not reported
Selenium contaminant found:	Not reported
SVOCs contaminant found:	Not reported
Unknown contaminant found:	Not reported
Future Use: Multistory	Not reported
Media affected Bluiding Material:	Not reported
Media affected indoor air:	Not reported
Building material media cleaned up:	Not reported
Indoor air media cleaned up:	Not reported
Unknown media cleaned up:	Not reported
Past Use: Multistory	Not reported
Property Description:	Not reported
Below Poverty Number:	244
Below Poverty Percent:	12.7%
Meidan Income:	7287
Meidan Income Number:	499
Meidan Income Percent:	26.0%
Vacant Housing Number:	121
Vacant Housing Percent:	11.4%
Unemployed Number:	58
Unemployed Percent:	3.0%

FINDS:

Registry ID:	110060673739
Facility URL:	http://ofmpub.epa.gov/enviro/fii_query_detail.disp_program_facility?p_registry_id=110060673739

Environmental Interest/Information System:

US EPA Assessment, Cleanup and Redevelopment Exchange System (ACRES) is an federal online database for Brownfields Grantees to

DINGFORD CREEK TRAIL ROAD (Continued) **1023619486**

electronically submit data directly to EPA.

Click this hyperlink while viewing on your computer to access additional FINDS: detail in the EDR Site Report.

Z101 Target Property **KING CNTY DEEP CREEK BRG NO 3644**
FURY LAKE RD 7.5 MI N OF N FORK RD SE
NORTH BEND, WA 98045

WA ALLSITES **S109555899**
N/A

Site 1 of 2 in cluster Z

Actual: 452 ft.

Focus Map: 12

ALLSITES:

Name:	KING CNTY DEEP CREEK BRG NO 3644
Facility Id:	72714486
Interaction:	60917
Interaction 1:	I
Interaction 2:	HWG
Ecology Program:	HAZWASTE
Program Data:	TURBOWASTE
Facility Alt.:	Not reported
Program ID:	WAR000000299
Date Interaction:	1995-02-24 00:00:00
Date Interaction 3:	Hazardous Waste Generator
Latitude:	47.493144328
Longitude:	-121.77939522299999

---

102 Target Property **KING COUNTY SECURE MEDICINE RETURN**
460 E NORTH BEND WAY
NORTH BEND, WA 98045

WA SWRCY **S111416044**
N/A

Actual: 451 ft.

Focus Map: 12

SWRCY:

Name:	KING COUNTY SECURE MEDICINE RETURN
Address:	460 E NORTH BEND WAY
City,State,Zip:	NORTH BEND, WA 98045
Facility ID:	1625
Service:	QFC Pharmacy #829
Phone:	425-888-2357
Extension:	Not reported
Website:	https://kingcountysecuremedicinereturn.org/north-bend/
Email:	Not reported
Material Category:	Household hazardous waste
Material Accepted:	Medications
Contact Name:	Not reported
Type:	Residential
Service Type:	Dropoff
Light Recycle Participant:	No
E-Cycle:	No
Hours:	Call for hours
Comments:	Safely dispose of the medicines you no longer need
Name:	NORTHWEST CENTER
Address:	460 E NORTH BEND WAY
City,State,Zip:	NORTH BEND, WA 98045
Facility ID:	1627
Service:	Northwest Center Truck at QFC North Bend

KING COUNTY SECURE MEDICINE RETURN (Continued) **S111416044**

Phone:	1-800-992-2060
Extension:	Not reported
Website:	http://www.nwcenter.org
Email:	Not reported
Material Category:	Electronics
Material Accepted:	Computers & laptops
Contact Name:	Not reported
Type:	Residential
Service Type:	Dropoff
Light Recycle Participant:	No
E-Cycle:	Yes
Hours:	Daily 10am-4pm
Comments:	Maximum weight per TV - 75 lbs.

Name:	NORTHWEST CENTER
Address:	460 E NORTH BEND WAY
City,State,Zip:	NORTH BEND, WA 98045
Facility ID:	1627
Service:	Northwest Center Truck at QFC North Bend
Phone:	1-800-992-2060
Extension:	Not reported
Website:	http://www.nwcenter.org
Email:	Not reported
Material Category:	Electronics
Material Accepted:	Tablets
Contact Name:	Not reported
Type:	Residential
Service Type:	Dropoff
Light Recycle Participant:	No
E-Cycle:	Yes
Hours:	Daily 10am-4pm
Comments:	Maximum weight per TV - 75 lbs.

Name:	NORTHWEST CENTER
Address:	460 E NORTH BEND WAY
City,State,Zip:	NORTH BEND, WA 98045
Facility ID:	1627
Service:	Northwest Center Truck at QFC North Bend
Phone:	1-800-992-2060
Extension:	Not reported
Website:	http://www.nwcenter.org
Email:	Not reported
Material Category:	Electronics
Material Accepted:	Televisions (TVs)
Contact Name:	Not reported
Type:	Residential
Service Type:	Dropoff
Light Recycle Participant:	No
E-Cycle:	Yes
Hours:	Daily 10am-4pm
Comments:	Maximum weight per TV - 75 lbs.

Name:	NORTHWEST CENTER
Address:	460 E NORTH BEND WAY
City,State,Zip:	NORTH BEND, WA 98045
Facility ID:	1627
Service:	Northwest Center Truck at QFC North Bend

KING COUNTY SECURE MEDICINE RETURN (Continued) **S111416044**

Phone:	1-800-992-2060
Extension:	Not reported
Website:	http://www.nwcenter.org
Email:	Not reported
Material Category:	Electronics
Material Accepted:	Monitors
Contact Name:	Not reported
Type:	Residential
Service Type:	Dropoff
Light Recycle Participant:	No
E-Cycle:	Yes
Hours:	Daily 10am-4pm
Comments:	Maximum weight per TV - 75 lbs.

Name:	NORTHWEST CENTER
Address:	460 E NORTH BEND WAY
City,State,Zip:	NORTH BEND, WA 98045
Facility ID:	1627
Service:	Northwest Center Truck at QFC North Bend
Phone:	1-800-992-2060
Extension:	Not reported
Website:	http://www.nwcenter.org
Email:	Not reported
Material Category:	Electronics
Material Accepted:	Portable DVD players
Contact Name:	Not reported
Type:	Residential
Service Type:	Dropoff
Light Recycle Participant:	No
E-Cycle:	Yes
Hours:	Daily 10am-4pm
Comments:	Maximum weight per TV - 75 lbs.

Name:	NORTHWEST CENTER
Address:	460 E NORTH BEND WAY
City,State,Zip:	NORTH BEND, WA 98045
Facility ID:	1627
Service:	Northwest Center Truck at QFC North Bend
Phone:	1-800-992-2060
Extension:	Not reported
Website:	http://www.nwcenter.org
Email:	Not reported
Material Category:	Electronics
Material Accepted:	Computers & laptops
Contact Name:	Not reported
Type:	Commercial
Service Type:	Dropoff
Light Recycle Participant:	No
E-Cycle:	Yes
Hours:	Daily 10am-4pm
Comments:	Small businesses with less than 50 employees can use the E-Cycle WA program. Maximum weight per TV - 75 lbs.

Name:	NORTHWEST CENTER
Address:	460 E NORTH BEND WAY
City,State,Zip:	NORTH BEND, WA 98045
Facility ID:	1627

KING COUNTY SECURE MEDICINE RETURN (Continued) **S111416044**

Service:	Northwest Center Truck at QFC North Bend
Phone:	1-800-992-2060
Extension:	Not reported
Website:	http://www.nwcenter.org
Email:	Not reported
Material Category:	Electronics
Material Accepted:	Tablets
Contact Name:	Not reported
Type:	Commercial
Service Type:	Dropoff
Light Recycle Participant:	No
E-Cycle:	Yes
Hours:	Daily 10am-4pm
Comments:	Small businesses with less than 50 employees can use the E-Cycle WA program. Maximum weight per TV - 75 lbs.

Name:	NORTHWEST CENTER
Address:	460 E NORTH BEND WAY
City,State,Zip:	NORTH BEND, WA 98045
Facility ID:	1627
Service:	Northwest Center Truck at QFC North Bend
Phone:	1-800-992-2060
Extension:	Not reported
Website:	http://www.nwcenter.org
Email:	Not reported
Material Category:	Electronics
Material Accepted:	Televisions (TVs)
Contact Name:	Not reported
Type:	Commercial
Service Type:	Dropoff
Light Recycle Participant:	No
E-Cycle:	Yes
Hours:	Daily 10am-4pm
Comments:	Small businesses with less than 50 employees can use the E-Cycle WA program. Maximum weight per TV - 75 lbs.

Name:	NORTHWEST CENTER
Address:	460 E NORTH BEND WAY
City,State,Zip:	NORTH BEND, WA 98045
Facility ID:	1627
Service:	Northwest Center Truck at QFC North Bend
Phone:	1-800-992-2060
Extension:	Not reported
Website:	http://www.nwcenter.org
Email:	Not reported
Material Category:	Electronics
Material Accepted:	Monitors
Contact Name:	Not reported
Type:	Commercial
Service Type:	Dropoff
Light Recycle Participant:	No
E-Cycle:	Yes
Hours:	Daily 10am-4pm
Comments:	Small businesses with less than 50 employees can use the E-Cycle WA program. Maximum weight per TV - 75 lbs.

Name:	NORTHWEST CENTER

KING COUNTY SECURE MEDICINE RETURN (Continued) **S111416044**

Address:	460 E NORTH BEND WAY
City,State,Zip:	NORTH BEND, WA 98045
Facility ID:	1627
Service:	Northwest Center Truck at QFC North Bend
Phone:	1-800-992-2060
Extension:	Not reported
Website:	http://www.nwcenter.org
Email:	Not reported
Material Category:	Electronics
Material Accepted:	Portable DVD players
Contact Name:	Not reported
Type:	Commercial
Service Type:	Dropoff
Light Recycle Participant:	No
E-Cycle:	Yes
Hours:	Daily 10am-4pm
Comments:	Small businesses with less than 50 employees can use the E-Cycle WA program. Maximum weight per TV - 75 lbs.

Z103 Target Property | **KING CNTY DEEP CREEK BRG NO 3644**
FURY LAKE RD 7.5 MI N OF N FOR
NORTH BEND, WA 98045 | **FINDS** **1016262416**
ECHO **N/A**

Site 2 of 2 in cluster Z

Actual: 452 ft.

Focus Map: 12

FINDS:

Registry ID:	110008227258
Facility URL:	http://ofmpub.epa.gov/enviro/fii_query_detail.disp_program_facility?p_registry_id=110008227258

Environmental Interest/Information System:

Washington Facility / Site Identification System (WA-FSIS) provides a means to query and display data maintained by the Washington Department of Ecology. This system contains key information for each facility/site that is currently, or has been, of interest to the Air Quality, Dam Safety, Hazardous Waste, Toxics Cleanup, and Water Quality Programs.
RCRAInfo is a national information system that supports the Resource Conservation and Recovery Act (RCRA) program through the tracking of events and activities related to facilities that generate, transport, and treat, store, or dispose of hazardous waste. RCRAInfo allows RCRA program staff to track the notification, permit, compliance, and corrective action activities required under RCRA.

Click this hyperlink while viewing on your computer to access additional FINDS: detail in the EDR Site Report.

ECHO:

Envid:	1016262416
Registry ID:	110008227258
DFR URL:	http://echo.epa.gov/detailed-facility-report?fid=110008227258

AA104 Target Property — **RIVER GLEN**, **814 NE 3RD STREET**, **NORTH BEND, WA 98045** — **ECHO** — **1018108662**, **N/A**

Site 1 of 3 in cluster AA

Actual: 457 ft.
Focus Map: 13

ECHO:

Envid:	1018108662
Registry ID:	110064389638
DFR URL:	http://echo.epa.gov/detailed-facility-report?fid=110064389638

AA105 Target Property — **RIVER GLEN**, **814 NE 3RD STREET**, **NORTH BEND, WA 98045** — **WA ALLSITES** — **S117804842**, **N/A**

Site 2 of 3 in cluster AA

Actual: 457 ft.
Focus Map: 13

ALLSITES:

Name:	RIVER GLEN
Facility Id:	20499
Interaction:	113062
Interaction 1:	A
Interaction 2:	CONSTSWGP
Ecology Program:	WATQUAL
Program Data:	PARIS
Facility Alt.:	River Glen
Program ID:	WAR303008
Date Interaction:	2015-04-30 00:00:00
Date Interaction 3:	Construction SW GP
Latitude:	47.493892563000003
Longitude:	-121.77188725400001

AA106 Target Property — **RIVER GLEN**, **814 NE 3RD STREET**, **NORTH BEND, WA 98045** — **FINDS** — **1017812670**, **N/A**

Site 3 of 3 in cluster AA

Actual: 457 ft.
Focus Map: 13

FINDS:

Registry ID:	110064389638
Facility URL:	http://ofmpub.epa.gov/enviro/fii_query_detail.disp_program_facility?p_registry_id=110064389638

Environmental Interest/Information System:

Washington Facility / Site Identification System (WA-FSIS) provides a means to query and display data maintained by the Washington Department of Ecology. This system contains key information for each facility/site that is currently, or has been, of interest to the Air Quality, Dam Safety, Hazardous Waste, Toxics Cleanup, and Water Quality Programs.
US National Pollutant Discharge Elimination System (NPDES) module of the Compliance Information System (ICIS) tracks surface water permits issued under the Clean Water Act. Under NPDES, all facilities that discharge pollutants from any point source into waters of the United States are required to obtain a permit. The permit will likely contain limits on what can be discharged, impose monitoring and reporting requirements, and include other provisions to ensure that the

RIVER GLEN (Continued) **1017812670**

discharge does not adversely affect water quality.

Click this hyperlink while viewing on your computer to access additional FINDS: detail in the EDR Site Report.

Y107 Target Property | **UNOCAL SERVICE STN 2237**
330 & 354 E NORTH BEND WAY
NORTH BEND, WA 98045

Site 3 of 3 in cluster Y

WA CSCSL **1007065616**
WA LUST **N/A**
WA UST
WA ALLSITES
FINDS

Actual: 450 ft.

Focus Map: 12

CSCSL:

Name:	UNOCAL 2237
Address:	330 & 354 E NORTH BEND WAY
City,State,Zip:	NORTH BEND, WA 98045
Facility ID:	75685473
Region:	Northwest
Lat/Long:	47.493030187630 / -121.7819876857
Clean Up Siteid:	6630
Site Status:	Cleanup Started
Contaminant Name:	Benzene
Alternate Site Names:	NOBLE PROPERTY,UNOCAL SERVICE STN 2237
Site Rank:	Not reported
Has Institutional Control:	Not reported
Past VCP:	True
Current VCP:	Not reported
Ground Water:	Confirmed Above Cleanup Levels
Surface Water:	Not reported
Soil:	Confirmed Above Cleanup Levels
Sediment:	Not reported
Air:	Not reported
Bedrock:	Not reported
Responsible Unit:	Northwest

Name:	UNOCAL 2237
Address:	330 & 354 E NORTH BEND WAY
City,State,Zip:	NORTH BEND, WA 98045
Facility ID:	75685473
Region:	Northwest
Lat/Long:	47.493030187630 / -121.7819876857
Clean Up Siteid:	6630
Site Status:	Cleanup Started
Contaminant Name:	Lead
Alternate Site Names:	NOBLE PROPERTY,UNOCAL SERVICE STN 2237
Site Rank:	Not reported
Has Institutional Control:	Not reported
Past VCP:	True
Current VCP:	Not reported
Ground Water:	Not reported
Surface Water:	Not reported
Soil:	Below Cleanup Levels
Sediment:	Not reported
Air:	Not reported
Bedrock:	Not reported
Responsible Unit:	Northwest

Name:	UNOCAL 2237
Address:	330 & 354 E NORTH BEND WAY
City,State,Zip:	NORTH BEND, WA 98045

UNOCAL SERVICE STN 2237 (Continued) **1007065616**

Facility ID:	75685473
Region:	Northwest
Lat/Long:	47.493030187630 / -121.7819876857
Clean Up Siteid:	6630
Site Status:	Cleanup Started
Contaminant Name:	Methyl tertiary-butyl ether
Alternate Site Names:	NOBLE PROPERTY,UNOCAL SERVICE STN 2237
Site Rank:	Not reported
Has Institutional Control:	Not reported
Past VCP:	True
Current VCP:	Not reported
Ground Water:	Not reported
Surface Water:	Not reported
Soil:	Confirmed Above Cleanup Levels
Sediment:	Not reported
Air:	Not reported
Bedrock:	Not reported
Responsible Unit:	Northwest

Name:	UNOCAL 2237
Address:	330 & 354 E NORTH BEND WAY
City,State,Zip:	NORTH BEND, WA 98045
Facility ID:	75685473
Region:	Northwest
Lat/Long:	47.493030187630 / -121.7819876857
Clean Up Siteid:	6630
Site Status:	Cleanup Started
Contaminant Name:	Petroleum-Diesel
Alternate Site Names:	NOBLE PROPERTY,UNOCAL SERVICE STN 2237
Site Rank:	Not reported
Has Institutional Control:	Not reported
Past VCP:	True
Current VCP:	Not reported
Ground Water:	Below Cleanup Levels
Surface Water:	Not reported
Soil:	Confirmed Above Cleanup Levels
Sediment:	Not reported
Air:	Not reported
Bedrock:	Not reported
Responsible Unit:	Northwest

Name:	UNOCAL 2237
Address:	330 & 354 E NORTH BEND WAY
City,State,Zip:	NORTH BEND, WA 98045
Facility ID:	75685473
Region:	Northwest
Lat/Long:	47.493030187630 / -121.7819876857
Clean Up Siteid:	6630
Site Status:	Cleanup Started
Contaminant Name:	Petroleum-Gasoline
Alternate Site Names:	NOBLE PROPERTY,UNOCAL SERVICE STN 2237
Site Rank:	Not reported
Has Institutional Control:	Not reported
Past VCP:	True
Current VCP:	Not reported
Ground Water:	Confirmed Above Cleanup Levels
Surface Water:	Not reported

UNOCAL SERVICE STN 2237 (Continued) **1007065616**

Soil:	Confirmed Above Cleanup Levels
Sediment:	Not reported
Air:	Not reported
Bedrock:	Not reported
Responsible Unit:	Northwest

Name:	UNOCAL 2237
Address:	330 & 354 E NORTH BEND WAY
City,State,Zip:	NORTH BEND, WA 98045
Facility ID:	75685473
Region:	Northwest
Lat/Long:	47.493030187630 / -121.7819876857
Clean Up Siteid:	6630
Site Status:	Cleanup Started
Contaminant Name:	Petroleum-Other
Alternate Site Names:	NOBLE PROPERTY,UNOCAL SERVICE STN 2237
Site Rank:	Not reported
Has Institutional Control:	Not reported
Past VCP:	True
Current VCP:	Not reported
Ground Water:	Confirmed Above Cleanup Levels
Surface Water:	Not reported
Soil:	Confirmed Above Cleanup Levels
Sediment:	Not reported
Air:	Not reported
Bedrock:	Not reported
Responsible Unit:	Northwest

LUST:

Name:	UNOCAL 2237
Address:	330 & 354 E NORTH BEND WAY
City,State,Zip:	NORTH BEND, WA 98045
Facility ID:	75685473
Lust Status Type:	LUST - Cleanup Started
Cleanup Site ID:	6630
Cleanup Unit Type:	Upland
Process Type:	Independent Action
Cleanup Unit Name:	NOBLE PROPERTY,UNOCAL SERVICE STN 2237
Response Section:	Northwest
Release Date:	11/12/1999
Lust Date:	12/04/2001
Region:	Northwest
Lust ID:	5418
UST ID:	518296
Contaminant Name:	Petroleum-Diesel
Ground Water:	Below Cleanup Levels
Surface Water:	Not reported
Soil:	Confirmed Above Cleanup Levels
Sediment:	Not reported
Air:	Not reported
Bedrock:	Not reported
Lat/Long:	47.4930301 / -121.78198

Name:	UNOCAL 2237
Address:	330 & 354 E NORTH BEND WAY
City,State,Zip:	NORTH BEND, WA 98045
Facility ID:	75685473

UNOCAL SERVICE STN 2237 (Continued) **1007065616**

Lust Status Type:	LUST - Cleanup Started
Cleanup Site ID:	6630
Cleanup Unit Type:	Upland
Process Type:	Independent Action
Cleanup Unit Name:	NOBLE PROPERTY,UNOCAL SERVICE STN 2237
Response Section:	Northwest
Release Date:	11/12/1999
Lust Date:	12/04/2001
Region:	Northwest
Lust ID:	5418
UST ID:	518296
Contaminant Name:	Petroleum-Gasoline
Ground Water:	Confirmed Above Cleanup Levels
Surface Water:	Not reported
Soil:	Confirmed Above Cleanup Levels
Sediment:	Not reported
Air:	Not reported
Bedrock:	Not reported
Lat/Long:	47.4930301 / -121.78198

Name:	UNOCAL 2237
Address:	330 & 354 E NORTH BEND WAY
City,State,Zip:	NORTH BEND, WA 98045
Facility ID:	75685473
Lust Status Type:	LUST - Cleanup Started
Cleanup Site ID:	6630
Cleanup Unit Type:	Upland
Process Type:	Independent Action
Cleanup Unit Name:	NOBLE PROPERTY,UNOCAL SERVICE STN 2237
Response Section:	Northwest
Release Date:	11/12/1999
Lust Date:	12/04/2001
Region:	Northwest
Lust ID:	5418
UST ID:	518296
Contaminant Name:	Methyl tertiary-butyl ether
Ground Water:	Not reported
Surface Water:	Not reported
Soil:	Confirmed Above Cleanup Levels
Sediment:	Not reported
Air:	Not reported
Bedrock:	Not reported
Lat/Long:	47.4930301 / -121.78198

Name:	UNOCAL 2237
Address:	330 & 354 E NORTH BEND WAY
City,State,Zip:	NORTH BEND, WA 98045
Facility ID:	75685473
Lust Status Type:	LUST - Cleanup Started
Cleanup Site ID:	6630
Cleanup Unit Type:	Upland
Process Type:	Independent Action
Cleanup Unit Name:	NOBLE PROPERTY,UNOCAL SERVICE STN 2237
Response Section:	Northwest
Release Date:	11/12/1999
Lust Date:	12/04/2001
Region:	Northwest

UNOCAL SERVICE STN 2237 (Continued) **1007065616**

Lust ID:	5418
UST ID:	518296
Contaminant Name:	Benzene
Ground Water:	Confirmed Above Cleanup Levels
Surface Water:	Not reported
Soil:	Confirmed Above Cleanup Levels
Sediment:	Not reported
Air:	Not reported
Bedrock:	Not reported
Lat/Long:	47.4930301 / -121.78198

Name:	UNOCAL 2237
Address:	330 & 354 E NORTH BEND WAY
City,State,Zip:	NORTH BEND, WA 98045
Facility ID:	75685473
Lust Status Type:	LUST - Cleanup Started
Cleanup Site ID:	6630
Cleanup Unit Type:	Upland
Process Type:	Independent Action
Cleanup Unit Name:	NOBLE PROPERTY,UNOCAL SERVICE STN 2237
Response Section:	Northwest
Release Date:	11/12/1999
Lust Date:	12/04/2001
Region:	Northwest
Lust ID:	5418
UST ID:	518296
Contaminant Name:	Lead
Ground Water:	Not reported
Surface Water:	Not reported
Soil:	Below Cleanup Levels
Sediment:	Not reported
Air:	Not reported
Bedrock:	Not reported
Lat/Long:	47.4930301 / -121.78198

Name:	UNOCAL 2237
Address:	330 & 354 E NORTH BEND WAY
City,State,Zip:	NORTH BEND, WA 98045
Facility ID:	75685473
Lust Status Type:	LUST - Cleanup Started
Cleanup Site ID:	6630
Cleanup Unit Type:	Upland
Process Type:	Independent Action
Cleanup Unit Name:	NOBLE PROPERTY,UNOCAL SERVICE STN 2237
Response Section:	Northwest
Release Date:	11/12/1999
Lust Date:	12/04/2001
Region:	Northwest
Lust ID:	5418
UST ID:	518296
Contaminant Name:	Petroleum-Other
Ground Water:	Confirmed Above Cleanup Levels
Surface Water:	Not reported
Soil:	Confirmed Above Cleanup Levels
Sediment:	Not reported
Air:	Not reported
Bedrock:	Not reported

UNOCAL SERVICE STN 2237 (Continued) **1007065616**

Lat/Long: 47.4930301 / -121.78198

UST:

Name:	UNOCAL 2237
Address:	330 & 354 E NORTH BEND WY
City:	NORTH BEND
Zip:	98045
Facility ID:	75685473
Site Id:	518296
UBI:	Not reported
Phone Number:	Not reported
Decimal Latitude:	47.4930301876309
Decimal Longitude:	-121.781987685796

Tank Name:	1
Tag Number:	Not reported
Tank Status:	Removed
Tank Status Date:	07/05/2001
Tank Install Date:	01/01/1964
Tank Closure Date:	Not reported
Capacity Range:	Not reported
Tank Permit Expiration Date:	Not reported
Tank Upgrade Date:	Not reported
Tank Spill Prevention:	Not reported
Tank Overfill Prevention:	Not reported
Tank Material:	Not reported
Tank Construction:	Not reported
Tank Tightness Test:	Not reported
Tank Corrosion Protection:	Not reported
Tank Manifold:	Not reported
Tank Release Detection:	Not reported
Tank SFC Type:	Not reported
Pipe Material:	Not reported
Pipe Construction:	Not reported
Pipe Primary Release Detection:	Not reported
Pipe Second Release Detection:	Not reported
Pipe Corrosion Protection:	Not reported
Pipe Pumping System:	Not reported
Responsible Unit:	Northwest
Dispencer/Pump SFC Type:	Not reported

ALLSITES:

Name:	UNOCAL SERVICE STN 2237
Facility Id:	75685473

Interaction:	62990
Interaction 1:	I
Interaction 2:	VOLCLNST
Ecology Program:	TOXICS
Program Data:	ISIS
Facility Alt.:	UNOCAL SERVICE STN 2237
Program ID:	NW0422
Date Interaction:	2000-03-13 00:00:00
Date Interaction 3:	Voluntary Cleanup Sites
Latitude:	47.493024515999998
Longitude:	-121.781972908

UNOCAL SERVICE STN 2237 (Continued) **1007065616**

Interaction:	79519
Interaction 1:	A
Interaction 2:	LUST
Ecology Program:	TOXICS
Program Data:	ISIS
Facility Alt.:	UNOCAL SERVICE STN 2237
Program ID:	518296
Date Interaction:	2007-08-07 00:00:00
Date Interaction 3:	LUST Facility
Latitude:	47.493024515999998
Longitude:	-121.781972908

Interaction:	98566
Interaction 1:	I
Interaction 2:	VOLCLNST
Ecology Program:	TOXICS
Program Data:	ISIS
Facility Alt.:	UNOCAL SERVICE STN 2237
Program ID:	NW2551
Date Interaction:	2011-11-18 00:00:00
Date Interaction 3:	Voluntary Cleanup Sites
Latitude:	47.493024515999998
Longitude:	-121.781972908

Interaction:	62989
Interaction 1:	I
Interaction 2:	UST
Ecology Program:	TOXICS
Program Data:	UST
Facility Alt.:	Not reported
Program ID:	518296
Date Interaction:	1999-12-20 00:00:00
Date Interaction 3:	Underground Storage Tank
Latitude:	47.493024515999998
Longitude:	-121.781972908

Interaction:	79354
Interaction 1:	I
Interaction 2:	VOLCLNST
Ecology Program:	TOXICS
Program Data:	ISIS
Facility Alt.:	UNOCAL SERVICE STN 2237
Program ID:	nw2199
Date Interaction:	2009-08-26 00:00:00
Date Interaction 3:	Voluntary Cleanup Sites
Latitude:	47.493024515999998
Longitude:	-121.781972908

Interaction:	79392
Interaction 1:	I
Interaction 2:	VOLCLNST
Ecology Program:	TOXICS
Program Data:	ISIS

UNOCAL SERVICE STN 2237 (Continued) **1007065616**

Facility Alt.:	UNOCAL SERVICE STN 2237
Program ID:	nw2199
Date Interaction:	2009-09-01 00:00:00
Date Interaction 3:	Voluntary Cleanup Sites
Latitude:	47.493024515999998
Longitude:	-121.781972908

Interaction:	62988
Interaction 1:	I
Interaction 2:	LUST
Ecology Program:	TOXICS
Program Data:	ISIS
Facility Alt.:	Not reported
Program ID:	518296
Date Interaction:	1999-11-12 00:00:00
Date Interaction 3:	LUST Facility
Latitude:	47.493024515999998
Longitude:	-121.781972908

FINDS:

Registry ID:	110015421881
Facility URL:	http://ofmpub.epa.gov/enviro/fii_query_detail.disp_program_facility?p_registry_id=110015421881

Environmental Interest/Information System:

Washington Facility / Site Identification System (WA-FSIS) provides a means to query and display data maintained by the Washington Department of Ecology. This system contains key information for each facility/site that is currently, or has been, of interest to the Air Quality, Dam Safety, Hazardous Waste, Toxics Cleanup, and Water Quality Programs.

Click this hyperlink while viewing on your computer to access additional FINDS: detail in the EDR Site Report.

AB108 **ERNS** **2013063259**
Target Property **312 E. PARK ST.** **N/A**
NORTHBEND, WA 98045

Site 1 of 2 in cluster AB

Actual:
448 ft.

Focus Map:
12

Click this hyperlink while viewing on your computer to access additional ERNS detail in the EDR Site Report.

AB109 **PSE** **WA SPILLS** **S114472485**
Target **312 E PARK ST** **N/A**
Property **NORTH BEND, WA**

Site 2 of 2 in cluster AB

Actual:
448 ft.

Focus Map:
12

SPILLS:

Name:	PSE
Address:	312 E PARK ST
City,State,Zip:	NORTH BEND, WA
Facility ID:	644691
Medium:	IMPERMEABLE CONTAINMENT
Material Desc:	PETROLEUM - MINERAL OIL
Material Qty:	Not reported
Material Units:	GALLON
Date Received:	10/17/2013
Contact Name:	Not reported
Incident Date:	Not reported
Incident Category Type:	Not reported
Incident Category:	Not reported
Latitude:	Not reported
Longitude:	Not reported
Source Type:	Not reported
Source:	Not reported
Vessel Facility Name2:	Not reported
Recovered Quantity:	Not reported
Resp Party Contact:	Not reported
Cause:	Not reported
Cause Type:	Not reported
Resp Party Name:	Not reported

AC110 **NORTH BEND DRY CLEANERS** **WA ALLSITES** **S110123744**
Target **400 E NORTH BEND WAY** **N/A**
Property **NORTH BEND, WA 98045**

Site 1 of 4 in cluster AC

Actual:
450 ft.

Focus Map:
12

ALLSITES:

Name:	NORTH BEND DRY CLEANERS
Facility Id:	19591

Interaction:	89479
Interaction 1:	I
Interaction 2:	LSC
Ecology Program:	HAZWASTE
Program Data:	LSC
Facility Alt.:	North Bend Dry Cleaners
Program ID:	Not reported
Date Interaction:	2009-03-03 00:00:00
Date Interaction 3:	Local Source Cntrl 7/09-3
Latitude:	47.492942329000002
Longitude:	-121.781531223

AC111 Target Property | **NORTH BEND CLEANERS**
400 E NORTH BEND WAY
NORTH BEND, WA 98045 | **EDR Hist Cleaner** | **1020050630**
N/A

Site 2 of 4 in cluster AC

Actual: 450 ft.

Focus Map: 12

EDR Hist Cleaner

Year:	Name:	Type:
2003	NORTH BEND CLEANERS	Drycleaning Plants, Except Rugs, NEC
2004	NORTH BEND CLEANERS	Drycleaning Plants, Except Rugs, NEC
2005	NORTH BEND CLEANERS	Drycleaning Plants, Except Rugs, NEC
2006	NORTH BEND CLEANERS	Drycleaning Plants, Except Rugs, NEC
2007	NORTH BEND CLEANERS	Drycleaning Plants, Except Rugs, NEC
2008	NORTH BEND CLEANERS	Drycleaning Plants, Except Rugs, NEC
2009	NORTH BEND CLEANERS	Drycleaning Plants, Except Rugs, NEC

AC112 Target Property | **NORTH BEND DRY CLEANERS**
400 E NORTH BEND WAY
NORTH BEND, WA 98045 | **FINDS** | **1012276059**
N/A

Site 3 of 4 in cluster AC

Actual: 450 ft.

Focus Map: 12

FINDS:

Registry ID: 110040317485
Facility URL: http://ofmpub.epa.gov/enviro/fii_query_detail.disp_program_facility?p_registry_id=110040317485

Environmental Interest/Information System:

Washington Facility / Site Identification System (WA-FSIS) provides a means to query and display data maintained by the Washington Department of Ecology. This system contains key information for each facility/site that is currently, or has been, of interest to the Air Quality, Dam Safety, Hazardous Waste, Toxics Cleanup, and Water Quality Programs.

Click this hyperlink while viewing on your computer to access additional FINDS: detail in the EDR Site Report.

AD113 Target Property | **PLAT OF RIVER GLEN**
PICKETT AVE,
NORTH BEND, WA 98045 | **WA UIC** | **S121083731**
N/A

Site 1 of 2 in cluster AD

Actual: 459 ft.

Focus Map: 13

UIC:

Name:	PLAT OF RIVER GLEN
Address:	PICKETT AVE,
City,State,Zip:	NORTH BEND, WA 98045
Site Number:	33405
Owner Name:	River Glen Home Owner's Association
Well Status:	Active
EPA Well Type:	5H1 - Stormwater
Latitude:	47.49286
Longitude:	121.76938
Well Name:	Trench 1A
Registration Type:	Municipal Stormwater
Construction Date:	10/12/2016
Construction Type:	Infiltration trench with perforated pipe
Depth:	3

114 Target Property | **NORTH BEND STP**
400 NORTH BEND BLVD
NORTH BEND, WA 98045

WA LUST
WA ALLSITES
WA CSCSL NFA
RCRA NonGen / NLR
WA NPDES

1000992993
WAR000000166

Actual: 454 ft.

Focus Map: 12

LUST:

Name:	NORTH BEND STP UST
Address:	400 NORTH BEND BLVD
City,State,Zip:	NORTH BEND, WA 98045
Facility ID:	38121329
Lust Status Type:	LUST - NFA
Cleanup Site ID:	8964
Cleanup Unit Type:	Not reported
Process Type:	Not reported
Cleanup Unit Name:	NORTH BEND CITY OF,NORTH BEND CITY UST 10583,North Bend STP
Response Section:	Northwest
Release Date:	12/21/1998
Lust Date:	10/03/2011
Region:	Northwest
Lust ID:	5216
UST ID:	10583
Contaminant Name:	Petroleum-Other
Ground Water:	Not reported
Surface Water:	Not reported
Soil:	Remediated-Below
Sediment:	Not reported
Air:	Not reported
Bedrock:	Not reported
Lat/Long:	47.499021 / -121.78533

Name:	NORTH BEND STP UST
Address:	400 NORTH BEND BLVD
City,State,Zip:	NORTH BEND, WA 98045
Facility ID:	38121329
Lust Status Type:	LUST - NFA
Cleanup Site ID:	8964
Cleanup Unit Type:	Not reported
Process Type:	Not reported
Cleanup Unit Name:	NORTH BEND CITY OF,NORTH BEND CITY UST 10583,North Bend STP
Response Section:	Northwest
Release Date:	12/21/1998
Lust Date:	10/03/2011
Region:	Northwest
Lust ID:	5216
UST ID:	10583
Contaminant Name:	Petroleum-Diesel
Ground Water:	Not reported
Surface Water:	Not reported
Soil:	Remediated-Below
Sediment:	Not reported
Air:	Not reported
Bedrock:	Not reported
Lat/Long:	47.499021 / -121.78533

ALLSITES:

Name:	NORTH BEND STP
Facility Id:	38121329

NORTH BEND STP (Continued) **1000992993**

Interaction:	41686
Interaction 1:	I
Interaction 2:	LUST
Ecology Program:	TOXICS
Program Data:	ISIS
Facility Alt.:	Not reported
Program ID:	10583
Date Interaction:	1998-12-21 00:00:00
Date Interaction 3:	LUST Facility
Latitude:	47.499014606999999
Longitude:	-121.785319695

Interaction:	41689
Interaction 1:	A
Interaction 2:	ENFORFNL
Ecology Program:	SOLIDWASTE
Program Data:	DMS
Facility Alt.:	Not reported
Program ID:	Not reported
Date Interaction:	2004-05-13 00:00:00
Date Interaction 3:	Enforcement Final
Latitude:	47.499014606999999
Longitude:	-121.785319695

Interaction:	82603
Interaction 1:	A
Interaction 2:	MUNINPDESIP
Ecology Program:	WATQUAL
Program Data:	PARIS
Facility Alt.:	NORTH BEND STP
Program ID:	WA0029351
Date Interaction:	1982-09-20 00:00:00
Date Interaction 3:	Municipal NPDES IP
Latitude:	47.499014606999999
Longitude:	-121.785319695

Interaction:	41685
Interaction 1:	I
Interaction 2:	HWG
Ecology Program:	HAZWASTE
Program Data:	TURBOWASTE
Facility Alt.:	Not reported
Program ID:	WAR000000166
Date Interaction:	1995-02-13 00:00:00
Date Interaction 3:	Hazardous Waste Generator
Latitude:	47.499014606999999
Longitude:	-121.785319695

Interaction:	41688
Interaction 1:	I
Interaction 2:	UST
Ecology Program:	TOXICS
Program Data:	UST

NORTH BEND STP (Continued) **1000992993**

Facility Alt.:	Not reported
Program ID:	10583
Date Interaction:	2000-02-29 00:00:00
Date Interaction 3:	Underground Storage Tank
Latitude:	47.499014606999999
Longitude:	-121.785319695

CSCSL NFA:

Name:	NORTH BEND STP UST
Address:	400 NORTH BEND BLVD
City,State,Zip:	NORTH BEND, WA 98045
Facility/Site Id:	38121329
CS Id:	8964
NFA Date:	10/03/2011
Alternate Site Names:	NORTH BEND CITY OF,NORTH BEND CITY UST 10583,North Bend STP
NFA Reason:	NFA-Initial Investigation
Site Status:	NFA
Region:	Northwest
Contaminant Name:	Petroleum-Diesel
Ground Water:	Not reported
Surface Water:	Not reported
Soil:	Remediated-Below
Sediment:	Not reported
Air:	Not reported
Bedrock:	Not reported
Latitude:	47.499021
Longitude:	-121.78533

Name:	NORTH BEND STP UST
Address:	400 NORTH BEND BLVD
City,State,Zip:	NORTH BEND, WA 98045
Facility/Site Id:	38121329
CS Id:	8964
NFA Date:	10/03/2011
Alternate Site Names:	NORTH BEND CITY OF,NORTH BEND CITY UST 10583,North Bend STP
NFA Reason:	NFA-Initial Investigation
Site Status:	NFA
Region:	Northwest
Contaminant Name:	Petroleum-Other
Ground Water:	Not reported
Surface Water:	Not reported
Soil:	Remediated-Below
Sediment:	Not reported
Air:	Not reported
Bedrock:	Not reported
Latitude:	47.499021
Longitude:	-121.78533

RCRA NonGen / NLR:

Date form received by agency:	2004-01-30 00:00:00.0
Facility name:	NORTH BEND STP
Facility address:	400 NORTH BEND BLVD NORTH BEND, WA 98045
EPA ID:	WAR000000166
Mailing address:	PO BOX 896

NORTH BEND STP (Continued) **1000992993**

	NORTH BEND, WA 98045
Contact:	PAT OSBORNE
Contact address:	PO BOX 896
	NORTH BEND, WA 98045
Contact country:	US
Contact telephone:	425-888-0282
Contact email:	Not reported
EPA Region:	10
Land type:	Municipal
Classification:	Non-Generator
Description:	Handler: Non-Generators do not presently generate hazardous waste

Owner/Operator Summary:

Owner/operator name:	CITY OF NORTH BEND
Owner/operator address:	PO BOX 896
	NORTH BEND, WA 98045
Owner/operator country:	US
Owner/operator telephone:	425-888-0282
Owner/operator email:	Not reported
Owner/operator fax:	Not reported
Owner/operator extension:	Not reported
Legal status:	Private
Owner/Operator Type:	Owner
Owner/Op start date:	Not reported
Owner/Op end date:	Not reported

Owner/operator name:	NORTH BEND CITY
Owner/operator address:	PO BOX 898
	NORTH BEND, WA 98045
Owner/operator country:	US
Owner/operator telephone:	000-000-0000
Owner/operator email:	Not reported
Owner/operator fax:	Not reported
Owner/operator extension:	Not reported
Legal status:	Private
Owner/Operator Type:	Operator
Owner/Op start date:	Not reported
Owner/Op end date:	Not reported

Owner/operator name:	NORTH BEND CITY
Owner/operator address:	1155 E NORTH BEND WAY
	NORTH BEND, WA 98045
Owner/operator country:	US
Owner/operator telephone:	000-000-0000
Owner/operator email:	Not reported
Owner/operator fax:	Not reported
Owner/operator extension:	Not reported
Legal status:	Private
Owner/Operator Type:	Owner
Owner/Op start date:	1996-05-03 00:00:00.
Owner/Op end date:	Not reported

Handler Activities Summary:

U.S. importer of hazardous waste:	No
Mixed waste (haz. and radioactive):	No
Recycler of hazardous waste:	No

NORTH BEND STP (Continued) **1000992993**

Transporter of hazardous waste: No
Treater, storer or disposer of HW: No
Underground injection activity: No
On-site burner exemption: No
Furnace exemption: No
Used oil fuel burner: No
Used oil processor: No
User oil refiner: No
Used oil fuel marketer to burner: No
Used oil Specification marketer: No
Used oil transfer facility: No
Used oil transporter: No

Historical Generators:

Date form received by agency: 2004-01-29 00:00:00.0
Site name: NORTH BEND STP
Classification: Not a generator, verified

Date form received by agency: 2004-01-29 00:00:00.0
Site name: NORTH BEND STP
Classification: Not a generator, verified

Date form received by agency: 2003-01-23 00:00:00.0
Site name: NORTH BEND STP
Classification: Conditionally Exempt Small Quantity Generator

Date form received by agency: 2003-01-23 00:00:00.0
Site name: NORTH BEND STP
Classification: Not a generator, verified

Date form received by agency: 2002-02-13 00:00:00.0
Site name: NORTH BEND STP
Classification: Conditionally Exempt Small Quantity Generator

Date form received by agency: 2000-02-25 00:00:00.0
Site name: NORTH BEND STP
Classification: Conditionally Exempt Small Quantity Generator

Date form received by agency: 1999-01-13 00:00:00.0
Site name: NORTH BEND STP
Classification: Conditionally Exempt Small Quantity Generator

Date form received by agency: 1997-12-31 00:00:00.0
Site name: NORTH BEND STP
Classification: Conditionally Exempt Small Quantity Generator

Date form received by agency: 1997-06-30 00:00:00.0
Site name: NORTH BEND STP
Classification: Conditionally Exempt Small Quantity Generator

Date form received by agency: 1997-06-30 00:00:00.0
Site name: NORTH BEND STP
Classification: Conditionally Exempt Small Quantity Generator

Date form received by agency: 1993-12-31 00:00:00.0
Site name: NORTH BEND STP
Classification: Small Quantity Generator

NORTH BEND STP (Continued) **1000992993**

Violation Status: No violations found

NPDES:

Name:	NORTH BEND STP
Address:	400 NORTH BEND BLVD
City,State,Zip:	NORTH BEND, WA 98045
Facility Status:	Active
Facility Type:	Municipal NPDES IP
Admin Region:	Northwest
Date Issued:	12/21/2018
Latitude:	47.49902099
Longitude:	-121.78533
Permit ID:	WA0029351
Permit Version:	6
Permit Status:	Active
Permit SubStatus:	Issued
Ecology Contact:	Laura Fricke
WRIA:	Snohomish
Permit Expiration Date:	01/31/2024
Effective Date:	02/01/2019
Days to Expiration:	-1569

AE115 **WA ASBESTOS** **S124427839**
Target Property **216 E PARK NORTH** **N/A**
NORTH BEND, WA

Site 1 of 4 in cluster AE

Actual: 448 ft.

Focus Map: 12

ASBESTOS:

Name:	Not reported
Address:	216 E PARK NORTH
City,State,Zip:	NORTH BEND, WA
Facility Type:	Not reported
Parent ID:	Not reported
Form ID:	139267#1321462110
Notice Date:	03/17/2019
Start Date:	04/08/2019
Completion Date:	04/10/2019
Initial:	Not reported
Amended:	Not reported
On Hold:	Not reported
Off Hold:	Not reported
Emergency:	Not reported
Site Hours Start:	Not reported
Site Hours End:	Not reported
Sunday:	Not reported
Monday:	Not reported
Tuesday:	Not reported
Wednesday:	Not reported
Thursday:	Not reported
Friday:	Not reported
Saturday:	Not reported
Contractor ID:	Not reported
Phone:	Not reported
Job Site CAS:	Not reported
Project Form Email:	Not reported
Property Owner Name:	Not reported
Property Owner Agent:	Not reported

(Continued) **S124427839**

Property Owner Company:	ASBESTOS REMOVAL OF PGT SD LLC (EVERETT) (ABCN00001683)
Property Owner Address:	Not reported
Property Owner City:	Not reported
Property Owner State:	Not reported
Property Owner Zip4:	Not reported
Property Owner Phone:	Not reported
Job Site Room:	Not reported
Facility Age:	Not reported
Facility Size:	Not reported
Facility Remodel:	Not reported
Facility Demo:	Not reported
Facility Repair:	Not reported
Facility Maint:	Not reported
Removed:	Not reported
Encapsulated:	Not reported
Quantity Sq Ft:	Not reported
Fireproofing:	Not reported
Popcorn Ceiling:	Not reported
CAB:	Not reported
Sheet Vinyl:	Not reported
Asbestos Paper:	Not reported
Boiler Insulation:	Not reported
Duct Paper:	Not reported
VAT:	Not reported
Roofing:	Not reported
Sq Ft Other:	Not reported
Sq Ft Other Text:	Not reported
Quantity Lin Ft:	Not reported
Mag Pipe Insulation:	Not reported
Air Cell Pipe Insulation:	Not reported
Ducting Insulation:	Not reported
Cement Asbestos Pipe:	Not reported
Mudded Pipe Insulation:	Not reported
Duct Tape:	Not reported
Lin Ft Other1:	Not reported
Lin Ft Other1 Text:	Not reported
Lin Ft Other2:	Not reported
Lin Ft Other2 Text:	Not reported
Indoors:	Not reported
Outdoors:	Not reported
Neg Pres Enclosure:	Not reported
Glove Bag:	Not reported
Mini Enclosure:	Not reported
Critical Barriers:	Not reported
Wrap And Cut:	Not reported
Wet Methods:	Not reported
HEPA Vacuum:	Not reported
MANUALMETHODS :	Not reported
Other CM1:	Not reported
Other CM1 Text:	Not reported
Other CM2:	Not reported
Other CM2 Text:	Not reported
Half Mask APR:	Not reported
Full Face APR:	Not reported
PAPR:	Not reported
Type C Continuous:	Not reported
Type C Pressure:	Not reported

(Continued) **S124427839**

Other Resp Pro:	Not reported
Other Resp Pro Text:	Not reported
Comments:	Not reported
Date Time Submitted:	Not reported
Submitter IP Address:	Not reported
Region:	2
UBI:	604342779
Notice type:	Initial
Project Type:	Sheet Vinyl
Supervisor:	Corey Allen (abas00030889) ACTIVE
Supervisor Phone:	Not reported
Certificate Status:	ACTIVE

---

116 **LIGHTRECYCLE WASHINGTON ORGANIZATION** **WA SWRCY** **S117807189**
Target **330 MAIN AVE. S** **N/A**
Property **NORTH BEND, WA 98045**

Actual:
448 ft.

Focus Map:
12

SWRCY:

Name:	LIGHTRECYCLE WASHINGTON ORGANIZATION
Address:	330 MAIN AVE. S
City,State,Zip:	NORTH BEND, WA 98045
Facility ID:	1322
Service:	North Bend Ace Hardware
Phone:	425-888-8569
Extension:	Not reported
Website:	https://www.lightrecycle.org/
Email:	joanne.neugebauer-rex@ecy.wa.gov
Material Category:	Household hazardous waste
Material Accepted:	Light bulbs - Fluorescents
Contact Name:	Joanne Neugebauer-Rex
Type:	Commercial
Service Type:	Dropoff
Light Recycle Participant:	Yes
E-Cycle:	No
Hours:	Mon-Sat, 7am-9pm; Sun, 8am-8pm
Comments:	Recycle up to 10 fluorescent lights, CFLs and HiDs per day for free.

Name:	LIGHTRECYCLE WASHINGTON ORGANIZATION
Address:	330 MAIN AVE. S
City,State,Zip:	NORTH BEND, WA 98045
Facility ID:	1322
Service:	North Bend Ace Hardware
Phone:	425-888-8569
Extension:	Not reported
Website:	https://www.lightrecycle.org/
Email:	joanne.neugebauer-rex@ecy.wa.gov
Material Category:	Household hazardous waste
Material Accepted:	Light bulbs - Fluorescents
Contact Name:	Joanne Neugebauer-Rex
Type:	Residential
Service Type:	Dropoff
Light Recycle Participant:	Yes
E-Cycle:	No
Hours:	Mon-Sat, 7am-9pm; Sun, 8am-8pm
Comments:	Recycle up to 10 fluorescent lights, CFLs and HiDs per day for free.

AC117 **GRINA DONALD D** **EDR Hist Auto** **1020765599**
Target **417 1ST AVE E** **N/A**
Property **NORTH BEND, WA 98045**

Site 4 of 4 in cluster AC

Actual:
450 ft.

EDR Hist Auto

Focus Map:
12

Year:	Name:	Type:
1970	GRINA DONALD D	Gasoline Service Stations

AE118 **WA ASBESTOS** **S124427898**
Target **228 E PARK AVE NORTH** **N/A**
Property **NORTH BEND, WA**

Site 2 of 4 in cluster AE

Actual:
448 ft.

Focus Map:
12

ASBESTOS:

Name:	Not reported
Address:	228 E PARK AVE NORTH
City,State,Zip:	NORTH BEND, WA
Facility Type:	Not reported
Parent ID:	Not reported
Form ID:	139268#1440185777
Notice Date:	03/17/2019
Start Date:	04/10/2019
Completion Date:	04/12/2019
Initial:	Not reported
Amended:	Not reported
On Hold:	Not reported
Off Hold:	Not reported
Emergency:	Not reported
Site Hours Start:	Not reported
Site Hours End:	Not reported
Sunday:	Not reported
Monday:	Not reported
Tuesday:	Not reported
Wednesday:	Not reported
Thursday:	Not reported
Friday:	Not reported
Saturday:	Not reported
Contractor ID:	Not reported
Phone:	Not reported
Job Site CAS:	Not reported
Project Form Email:	Not reported
Property Owner Name:	Not reported
Property Owner Agent:	Not reported
Property Owner Company:	ASBESTOS REMOVAL OF PGT SD LLC (EVERETT) (ABCN00001683)
Property Owner Address:	Not reported
Property Owner City:	Not reported
Property Owner State:	Not reported
Property Owner Zip4:	Not reported
Property Owner Phone:	Not reported
Job Site Room:	Not reported
Facility Age:	Not reported
Facility Size:	Not reported
Facility Remodel:	Not reported
Facility Demo:	Not reported
Facility Repair:	Not reported
Facility Maint:	Not reported

(Continued) **S124427898**

Removed:	Not reported
Encapsulated:	Not reported
Quantity Sq Ft:	Not reported
Fireproofing:	Not reported
Popcorn Ceiling:	Not reported
CAB:	Not reported
Sheet Vinyl:	Not reported
Asbestos Paper:	Not reported
Boiler Insulation:	Not reported
Duct Paper:	Not reported
VAT:	Not reported
Roofing:	Not reported
Sq Ft Other:	Not reported
Sq Ft Other Text:	Not reported
Quantity Lin Ft:	Not reported
Mag Pipe Insulation:	Not reported
Air Cell Pipe Insulation:	Not reported
Ducting Insulation:	Not reported
Cement Asbestos Pipe:	Not reported
Mudded Pipe Insulation:	Not reported
Duct Tape:	Not reported
Lin Ft Other1:	Not reported
Lin Ft Other1 Text:	Not reported
Lin Ft Other2:	Not reported
Lin Ft Other2 Text:	Not reported
Indoors:	Not reported
Outdoors:	Not reported
Neg Pres Enclosure:	Not reported
Glove Bag:	Not reported
Mini Enclosure:	Not reported
Critical Barriers:	Not reported
Wrap And Cut:	Not reported
Wet Methods:	Not reported
HEPA Vacuum:	Not reported
MANUALMETHODS :	Not reported
Other CM1:	Not reported
Other CM1 Text:	Not reported
Other CM2:	Not reported
Other CM2 Text:	Not reported
Half Mask APR:	Not reported
Full Face APR:	Not reported
PAPR:	Not reported
Type C Continuous:	Not reported
Type C Pressure:	Not reported
Other Resp Pro:	Not reported
Other Resp Pro Text:	Not reported
Comments:	Not reported
Date Time Submitted:	Not reported
Submitter IP Address:	Not reported
Region:	2
UBI:	604342779
Notice type:	Initial
Project Type:	Mastic
Supervisor:	corey allen (abas00030889) ACTIVE
Supervisor Phone:	Not reported
Certificate Status:	ACTIVE

AD119 Target Property | **PLAT OF RIVER GLEN PICKETT AVE, NORTH BEND, WA 98045** | **WA UIC** | **S121083730 N/A**

Site 2 of 2 in cluster AD

Actual: 460 ft.
Focus Map: 13

UIC:

Name:	PLAT OF RIVER GLEN
Address:	PICKETT AVE,
City,State,Zip:	NORTH BEND, WA 98045
Site Number:	33405
Owner Name:	River Glen Home Owner's Association
Well Status:	Active
EPA Well Type:	5H1 - Stormwater
Latitude:	47.492727
Longitude:	121.76939
Well Name:	Trench 1B
Registration Type:	Municipal Stormwater
Construction Date:	10/12/2016
Construction Type:	Infiltration trench with perforated pipe
Depth:	3

AF120 Target Property | **411 MAIN AVE. SOUTH NORTH BEND, WA** | **WA ASBESTOS** | **S125600859 N/A**

Site 1 of 2 in cluster AF

Actual: 450 ft.
Focus Map: 12

ASBESTOS:

Name:	Not reported
Address:	411 MAIN AVE. SOUTH
City,State,Zip:	NORTH BEND, WA
Facility Type:	Not reported
Parent ID:	Not reported
Form ID:	32735##1016Perfo068321
Notice Date:	10/09/2009
Start Date:	10/19/2009
Completion Date:	10/30/2009
Initial:	Not reported
Amended:	Not reported
On Hold:	Not reported
Off Hold:	Not reported
Emergency:	Not reported
Site Hours Start:	Not reported
Site Hours End:	Not reported
Sunday:	Not reported
Monday:	Not reported
Tuesday:	Not reported
Wednesday:	Not reported
Thursday:	Not reported
Friday:	Not reported
Saturday:	Not reported
Contractor ID:	Not reported
Phone:	Not reported
Job Site CAS:	Not reported
Project Form Email:	Not reported
Property Owner Name:	Not reported
Property Owner Agent:	Not reported
Property Owner Company:	PERFORMANCE ABATEMENT SRVC INC (ABCN00001016)
Property Owner Address:	Not reported

(Continued) **S125600859**

Property Owner City:	Not reported
Property Owner State:	Not reported
Property Owner Zip4:	Not reported
Property Owner Phone:	Not reported
Job Site Room:	Not reported
Facility Age:	Not reported
Facility Size:	Not reported
Facility Remodel:	Not reported
Facility Demo:	Not reported
Facility Repair:	Not reported
Facility Maint:	Not reported
Removed:	Not reported
Encapsulated:	Not reported
Quantity Sq Ft:	Not reported
Fireproofing:	Not reported
Popcorn Ceiling:	Not reported
CAB:	Not reported
Sheet Vinyl:	Not reported
Asbestos Paper:	Not reported
Boiler Insulation:	Not reported
Duct Paper:	Not reported
VAT:	Not reported
Roofing:	Not reported
Sq Ft Other:	Not reported
Sq Ft Other Text:	Not reported
Quantity Lin Ft:	Not reported
Mag Pipe Insulation:	Not reported
Air Cell Pipe Insulation:	Not reported
Ducting Insulation:	Not reported
Cement Asbestos Pipe:	Not reported
Mudded Pipe Insulation:	Not reported
Duct Tape:	Not reported
Lin Ft Other1:	Not reported
Lin Ft Other1 Text:	Not reported
Lin Ft Other2:	Not reported
Lin Ft Other2 Text:	Not reported
Indoors:	Not reported
Outdoors:	Not reported
Neg Pres Enclosure:	Not reported
Glove Bag:	Not reported
Mini Enclosure:	Not reported
Critical Barriers:	Not reported
Wrap And Cut:	Not reported
Wet Methods:	Not reported
HEPA Vacuum:	Not reported
MANUALMETHODS :	Not reported
Other CM1:	Not reported
Other CM1 Text:	Not reported
Other CM2:	Not reported
Other CM2 Text:	Not reported
Half Mask APR:	Not reported
Full Face APR:	Not reported
PAPR:	Not reported
Type C Continuous:	Not reported
Type C Pressure:	Not reported
Other Resp Pro:	Not reported
Other Resp Pro Text:	Not reported

(Continued) **S125600859**

Comments:	Not reported
Date Time Submitted:	Not reported
Submitter IP Address:	Not reported
Region:	2
UBI:	601018806
Notice type:	Initial
Project Type:	Sheet Vinyl
Supervisor:	Mark Hamper ()
Supervisor Phone:	Not reported
Certificate Status:	ACTIVE
Name:	Not reported
Address:	411 MAIN AVE. SOUTH
City,State,Zip:	NORTH BEND, WA
Facility Type:	Not reported
Parent ID:	Not reported
Form ID:	33186##1016Perfo866863
Notice Date:	10/28/2009
Start Date:	10/19/2009
Completion Date:	10/30/2009
Initial:	Not reported
Amended:	Not reported
On Hold:	Not reported
Off Hold:	Not reported
Emergency:	Not reported
Site Hours Start:	Not reported
Site Hours End:	Not reported
Sunday:	Not reported
Monday:	Not reported
Tuesday:	Not reported
Wednesday:	Not reported
Thursday:	Not reported
Friday:	Not reported
Saturday:	Not reported
Contractor ID:	Not reported
Phone:	Not reported
Job Site CAS:	Not reported
Project Form Email:	Not reported
Property Owner Name:	Not reported
Property Owner Agent:	Not reported
Property Owner Company:	PERFORMANCE ABATEMENT SRVC INC (ABCN00001016)
Property Owner Address:	Not reported
Property Owner City:	Not reported
Property Owner State:	Not reported
Property Owner Zip4:	Not reported
Property Owner Phone:	Not reported
Job Site Room:	Not reported
Facility Age:	Not reported
Facility Size:	Not reported
Facility Remodel:	Not reported
Facility Demo:	Not reported
Facility Repair:	Not reported
Facility Maint:	Not reported
Removed:	Not reported
Encapsulated:	Not reported
Quantity Sq Ft:	Not reported
Fireproofing:	Not reported

(Continued) **S125600859**

Popcorn Ceiling:	Not reported
CAB:	Not reported
Sheet Vinyl:	Not reported
Asbestos Paper:	Not reported
Boiler Insulation:	Not reported
Duct Paper:	Not reported
VAT:	Not reported
Roofing:	Not reported
Sq Ft Other:	Not reported
Sq Ft Other Text:	Not reported
Quantity Lin Ft:	Not reported
Mag Pipe Insulation:	Not reported
Air Cell Pipe Insulation:	Not reported
Ducting Insulation:	Not reported
Cement Asbestos Pipe:	Not reported
Mudded Pipe Insulation:	Not reported
Duct Tape:	Not reported
Lin Ft Other1:	Not reported
Lin Ft Other1 Text:	Not reported
Lin Ft Other2:	Not reported
Lin Ft Other2 Text:	Not reported
Indoors:	Not reported
Outdoors:	Not reported
Neg Pres Enclosure:	Not reported
Glove Bag:	Not reported
Mini Enclosure:	Not reported
Critical Barriers:	Not reported
Wrap And Cut:	Not reported
Wet Methods:	Not reported
HEPA Vacuum:	Not reported
MANUALMETHODS :	Not reported
Other CM1:	Not reported
Other CM1 Text:	Not reported
Other CM2:	Not reported
Other CM2 Text:	Not reported
Half Mask APR:	Not reported
Full Face APR:	Not reported
PAPR:	Not reported
Type C Continuous:	Not reported
Type C Pressure:	Not reported
Other Resp Pro:	Not reported
Other Resp Pro Text:	Not reported
Comments:	Not reported
Date Time Submitted:	Not reported
Submitter IP Address:	Not reported
Region:	2
UBI:	601018806
Notice type:	Initial
Project Type:	Sheet Vinyl
Supervisor:	Mark Hamper ()
Supervisor Phone:	Not reported
Certificate Status:	ACTIVE
Name:	Not reported
Address:	411 MAIN AVE. SOUTH
City,State,Zip:	NORTH BEND, WA
Facility Type:	Not reported

(Continued) **S125600859**

Parent ID:	Not reported
Form ID:	33209##1016Perfo812892
Notice Date:	10/29/2009
Start Date:	10/19/2009
Completion Date:	10/30/2009
Initial:	Not reported
Amended:	Not reported
On Hold:	Not reported
Off Hold:	Not reported
Emergency:	Not reported
Site Hours Start:	Not reported
Site Hours End:	Not reported
Sunday:	Not reported
Monday:	Not reported
Tuesday:	Not reported
Wednesday:	Not reported
Thursday:	Not reported
Friday:	Not reported
Saturday:	Not reported
Contractor ID:	Not reported
Phone:	Not reported
Job Site CAS:	Not reported
Project Form Email:	Not reported
Property Owner Name:	Not reported
Property Owner Agent:	Not reported
Property Owner Company:	PERFORMANCE ABATEMENT SRVC INC (ABCN00001016)
Property Owner Address:	Not reported
Property Owner City:	Not reported
Property Owner State:	Not reported
Property Owner Zip4:	Not reported
Property Owner Phone:	Not reported
Job Site Room:	Not reported
Facility Age:	Not reported
Facility Size:	Not reported
Facility Remodel:	Not reported
Facility Demo:	Not reported
Facility Repair:	Not reported
Facility Maint:	Not reported
Removed:	Not reported
Encapsulated:	Not reported
Quantity Sq Ft:	Not reported
Fireproofing:	Not reported
Popcorn Ceiling:	Not reported
CAB:	Not reported
Sheet Vinyl:	Not reported
Asbestos Paper:	Not reported
Boiler Insulation:	Not reported
Duct Paper:	Not reported
VAT:	Not reported
Roofing:	Not reported
Sq Ft Other:	Not reported
Sq Ft Other Text:	Not reported
Quantity Lin Ft:	Not reported
Mag Pipe Insulation:	Not reported
Air Cell Pipe Insulation:	Not reported
Ducting Insulation:	Not reported
Cement Asbestos Pipe:	Not reported

(Continued) **S125600859**

Mudded Pipe Insulation:	Not reported
Duct Tape:	Not reported
Lin Ft Other1:	Not reported
Lin Ft Other1 Text:	Not reported
Lin Ft Other2:	Not reported
Lin Ft Other2 Text:	Not reported
Indoors:	Not reported
Outdoors:	Not reported
Neg Pres Enclosure:	Not reported
Glove Bag:	Not reported
Mini Enclosure:	Not reported
Critical Barriers:	Not reported
Wrap And Cut:	Not reported
Wet Methods:	Not reported
HEPA Vacuum:	Not reported
MANUALMETHODS :	Not reported
Other CM1:	Not reported
Other CM1 Text:	Not reported
Other CM2:	Not reported
Other CM2 Text:	Not reported
Half Mask APR:	Not reported
Full Face APR:	Not reported
PAPR:	Not reported
Type C Continuous:	Not reported
Type C Pressure:	Not reported
Other Resp Pro:	Not reported
Other Resp Pro Text:	Not reported
Comments:	Not reported
Date Time Submitted:	Not reported
Submitter IP Address:	Not reported
Region:	2
UBI:	601018806
Notice type:	Initial
Project Type:	Sheet Vinyl
Supervisor:	Mark Hamper ()
Supervisor Phone:	Not reported
Certificate Status:	ACTIVE

121
Target Property

316 CEDAR AVE S
NORTH BEND, WA 98045

WA ASBESTOS **S121066415**
N/A

Actual: 449 ft.

Focus Map: 12

ASBESTOS:

Name:	Not reported
Address:	316 CEDAR AVE S
City,State,Zip:	NORTH BEND, WA 98045
Facility Type:	Commercial
Parent ID:	0
Form ID:	146974##1577Puget418535
Notice Date:	08/03/2017
Start Date:	08/17/2017
Completion Date:	08/18/2017
Initial:	1
Amended:	Not reported
On Hold:	Not reported
Off Hold:	Not reported
Emergency:	Not reported
Site Hours Start:	8:00 a.m.

(Continued) **S121066415**

Site Hours End:	5:00 p.m.
Sunday:	Not reported
Monday:	Not reported
Tuesday:	Not reported
Wednesday:	Not reported
Thursday:	1
Friday:	1
Saturday:	Not reported
Contractor ID:	Not reported
Phone:	4257576872
Job Site CAS:	Josiah Moliga
Project Form Email:	dan@pugetsoundabatement.com
Property Owner Name:	Molly Peppler
Property Owner Agent:	Not reported
Property Owner Company:	Puget Sound Abatement LLC (ABCN00001577)
Property Owner Address:	316 Cedar Ave S
Property Owner City:	North Bend
Property Owner State:	WA
Property Owner Zip4:	98045
Property Owner Phone:	509-770-3347
Job Site Room:	Not reported
Facility Age:	1976
Facility Size:	900
Facility Remodel:	Not reported
Facility Demo:	1
Facility Repair:	Not reported
Facility Maint:	Not reported
Removed:	1
Encapsulated:	Not reported
Quantity Sq Ft:	191
Fireproofing:	Not reported
Popcorn Ceiling:	Not reported
CAB:	Not reported
Sheet Vinyl:	Not reported
Asbestos Paper:	Not reported
Boiler Insulation:	Not reported
Duct Paper:	Not reported
VAT:	Not reported
Roofing:	Not reported
Sq Ft Other:	1
Sq Ft Other Text:	Drywall texture
Quantity Lin Ft:	Not reported
Mag Pipe Insulation:	Not reported
Air Cell Pipe Insulation:	Not reported
Ducting Insulation:	Not reported
Cement Asbestos Pipe:	Not reported
Mudded Pipe Insulation:	Not reported
Duct Tape:	Not reported
Lin Ft Other1:	Not reported
Lin Ft Other1 Text:	Not reported
Lin Ft Other2:	Not reported
Lin Ft Other2 Text:	Not reported
Indoors:	1
Outdoors:	Not reported
Neg Pres Enclosure:	1
Glove Bag:	Not reported
Mini Enclosure:	1

(Continued) **S121066415**

Critical Barriers:	1
Wrap And Cut:	Not reported
Wet Methods:	1
HEPA Vacuum:	1
MANUALMETHODS :	1
Other CM1:	Not reported
Other CM1 Text:	Not reported
Other CM2:	Not reported
Other CM2 Text:	Not reported
Half Mask APR:	Not reported
Full Face APR:	Not reported
PAPR:	Not reported
Type C Continuous:	Not reported
Type C Pressure:	1
Other Resp Pro:	Not reported
Other Resp Pro Text:	Not reported
Comments:	Not reported
Date Time Submitted:	2017-08-03 08:35:20
Submitter IP Address:	65.152.183.35
Region:	2
UBI:	603345715
Notice type:	Initial
Project Type:	Other Square Footage
Supervisor:	Josiah Moliga ()
Supervisor Phone:	Not reported
Certificate Status:	ACTIVE
Name:	Not reported
Address:	316 CEDAR AVENUE S UNIT #8
City,State,Zip:	NORTH BEND, WA
Facility Type:	Not reported
Parent ID:	Not reported
Form ID:	72366##1386Super709023
Notice Date:	06/05/2013
Start Date:	06/06/2013
Completion Date:	06/06/2013
Initial:	Not reported
Amended:	Not reported
On Hold:	Not reported
Off Hold:	Not reported
Emergency:	Not reported
Site Hours Start:	Not reported
Site Hours End:	Not reported
Sunday:	Not reported
Monday:	Not reported
Tuesday:	Not reported
Wednesday:	Not reported
Thursday:	Not reported
Friday:	Not reported
Saturday:	Not reported
Contractor ID:	Not reported
Phone:	Not reported
Job Site CAS:	Not reported
Project Form Email:	Not reported
Property Owner Name:	Not reported
Property Owner Agent:	Not reported
Property Owner Company:	Superior Cleaning & Restoratio (ABCN00001386)

(Continued) **S121066415**

Property Owner Address:	Not reported
Property Owner City:	Not reported
Property Owner State:	Not reported
Property Owner Zip4:	Not reported
Property Owner Phone:	Not reported
Job Site Room:	Not reported
Facility Age:	Not reported
Facility Size:	Not reported
Facility Remodel:	Not reported
Facility Demo:	Not reported
Facility Repair:	Not reported
Facility Maint:	Not reported
Removed:	Not reported
Encapsulated:	Not reported
Quantity Sq Ft:	Not reported
Fireproofing:	Not reported
Popcorn Ceiling:	Not reported
CAB:	Not reported
Sheet Vinyl:	Not reported
Asbestos Paper:	Not reported
Boiler Insulation:	Not reported
Duct Paper:	Not reported
VAT:	Not reported
Roofing:	Not reported
Sq Ft Other:	Not reported
Sq Ft Other Text:	Not reported
Quantity Lin Ft:	Not reported
Mag Pipe Insulation:	Not reported
Air Cell Pipe Insulation:	Not reported
Ducting Insulation:	Not reported
Cement Asbestos Pipe:	Not reported
Mudded Pipe Insulation:	Not reported
Duct Tape:	Not reported
Lin Ft Other1:	Not reported
Lin Ft Other1 Text:	Not reported
Lin Ft Other2:	Not reported
Lin Ft Other2 Text:	Not reported
Indoors:	Not reported
Outdoors:	Not reported
Neg Pres Enclosure:	Not reported
Glove Bag:	Not reported
Mini Enclosure:	Not reported
Critical Barriers:	Not reported
Wrap And Cut:	Not reported
Wet Methods:	Not reported
HEPA Vacuum:	Not reported
MANUALMETHODS :	Not reported
Other CM1:	Not reported
Other CM1 Text:	Not reported
Other CM2:	Not reported
Other CM2 Text:	Not reported
Half Mask APR:	Not reported
Full Face APR:	Not reported
PAPR:	Not reported
Type C Continuous:	Not reported
Type C Pressure:	Not reported
Other Resp Pro:	Not reported

(Continued) **S121066415**

Other Resp Pro Text:	Not reported
Comments:	Not reported
Date Time Submitted:	Not reported
Submitter IP Address:	Not reported
Region:	2
UBI:	602293355
Notice type:	Emergency
Project Type:	Sheet Vinyl
Supervisor:	Jeffrey Hanson ()
Supervisor Phone:	Not reported
Certificate Status:	ACTIVE

AG122 **WA SPILLS** **S122368877**
Target Property **468 E NORTHBEND WAY** **N/A**
NORTH BEND, WA

Site 1 of 2 in cluster AG

Actual: 451 ft.
Focus Map: 12

SPILLS:

Name:	Not reported
Address:	468 E NORTHBEND WAY
City,State,Zip:	NORTH BEND, WA
Facility ID:	601100
Medium:	Not reported
Material Desc:	ODOR
Material Qty:	Not reported
Material Units:	Not reported
Date Received:	11/19/2007
Contact Name:	UNKNOWN
Incident Date:	Not reported
Incident Category Type:	Not reported
Incident Category:	Not reported
Latitude:	Not reported
Longitude:	Not reported
Source Type:	Not reported
Source:	Not reported
Vessel Facility Name2:	Not reported
Recovered Quantity:	Not reported
Resp Party Contact:	Not reported
Cause:	Not reported
Cause Type:	Not reported
Resp Party Name:	Not reported

AG123 **NEIGHBORING GAS STATION** **WA SPILLS** **S108894505**
Target Property **468 E NORTH BEND WY** **N/A**
NORTH BEND, WA

Site 2 of 2 in cluster AG

Actual: 451 ft.
Focus Map: 12

SPILLS:

Name:	NEIGHBORING GAS STATION
Address:	468 E NORTH BEND WY
City,State,Zip:	NORTH BEND, WA
Facility ID:	601100
Medium:	Not reported
Material Desc:	PETROLEUM - GASOLINE

NEIGHBORING GAS STATION (Continued) **S108894505**

Material Qty:	Not reported
Material Units:	Not reported
Date Received:	11/17/2007
Contact Name:	Not reported
Incident Date:	Not reported
Incident Category Type:	Not reported
Incident Category:	Not reported
Latitude:	Not reported
Longitude:	Not reported
Source Type:	Not reported
Source:	Not reported
Vessel Facility Name2:	Not reported
Recovered Quantity:	Not reported
Resp Party Contact:	Not reported
Cause:	Not reported
Cause Type:	Not reported
Resp Party Name:	Not reported

Name:	NORTHBEND 76
Address:	468 E NORTH BEND WY
City,State,Zip:	NORTH BEND, WA
Facility ID:	601100
Medium:	Not reported
Material Desc:	ODOR
Material Qty:	Not reported
Material Units:	Not reported
Date Received:	12/03/2007
Contact Name:	Not reported
Incident Date:	Not reported
Incident Category Type:	Not reported
Incident Category:	Not reported
Latitude:	Not reported
Longitude:	Not reported
Source Type:	Not reported
Source:	Not reported
Vessel Facility Name2:	Not reported
Recovered Quantity:	Not reported
Resp Party Contact:	Not reported
Cause:	Not reported
Cause Type:	Not reported
Resp Party Name:	Not reported

Name:	NORTH BEND 76
Address:	468 E NORTH BEND WY
City,State,Zip:	NORTH BEND, WA
Facility ID:	601100
Medium:	Not reported
Material Desc:	ODOR
Material Qty:	Not reported
Material Units:	Not reported
Date Received:	12/03/2007
Contact Name:	Not reported
Incident Date:	Not reported
Incident Category Type:	Not reported
Incident Category:	Not reported
Latitude:	Not reported
Longitude:	Not reported

NEIGHBORING GAS STATION (Continued) **S108894505**

Source Type:	Not reported
Source:	Not reported
Vessel Facility Name2:	Not reported
Recovered Quantity:	Not reported
Resp Party Contact:	Not reported
Cause:	Not reported
Cause Type:	Not reported
Resp Party Name:	Not reported

AH124 **QFC SHOPPING CENTER PLAZA** **WA UST** **U003604815**
Target **470 E NORTH BEND WAY** **WA ALLSITES** **N/A**
Property **NORTH BEND, WA 98045**

Site 1 of 12 in cluster AH

Actual:
452 ft.

Focus Map:
12

UST:

Name:	QFC SHOPPING CENTER PLAZA
Address:	470 E NORTH BEND WAY
City:	NORTH BEND
Zip:	98045
Facility ID:	95994624
Site Id:	496567
UBI:	Not reported
Phone Number:	Not reported
Decimal Latitude:	47.477855
Decimal Longitude:	-121.751831
Tank Name:	1
Tag Number:	Not reported
Tank Status:	Exempt
Tank Status Date:	12/10/1999
Tank Install Date:	01/01/1900
Tank Closure Date:	04/21/1995
Capacity Range:	Not reported
Tank Permit Expiration Date:	Not reported
Tank Upgrade Date:	Not reported
Tank Spill Prevention:	Not reported
Tank Overfill Prevention:	Not reported
Tank Material:	Not reported
Tank Construction:	Not reported
Tank Tightness Test:	Not reported
Tank Corrosion Protection:	Not reported
Tank Manifold:	Not reported
Tank Release Detection:	Not reported
Tank SFC Type:	Not reported
Pipe Material:	Not reported
Pipe Construction:	Not reported
Pipe Primary Release Detection:	Not reported
Pipe Second Release Detection:	Not reported
Pipe Corrosion Protection:	Not reported
Pipe Pumping System:	Not reported
Responsible Unit:	Northwest
Dispencer/Pump SFC Type:	Not reported

ALLSITES:

Name:	QFC SHOPPING CENTER PLAZA
Facility Id:	95994624

QFC SHOPPING CENTER PLAZA (Continued) **U003604815**

Interaction:	74616
Interaction 1:	I
Interaction 2:	UST
Ecology Program:	TOXICS
Program Data:	UST
Facility Alt.:	Not reported
Program ID:	496567
Date Interaction:	1999-05-06 00:00:00
Date Interaction 3:	Underground Storage Tank
Latitude:	47.477849325999998
Longitude:	-121.75181623100001

AH125 **QFC SHOPPING CENTER PLAZA** **FINDS** **1007062362**
Target Property **470 E NORTH BEND WAY** **N/A**
NORTH BEND, WA 98045

Site 2 of 12 in cluster AH

Actual: 452 ft.
Focus Map: 12

FINDS:

Registry ID:	110015388999
Facility URL:	http://ofmpub.epa.gov/enviro/fii_query_detail.disp_program_facility?p_registry_id=110015388999

Environmental Interest/Information System:

Washington Facility / Site Identification System (WA-FSIS) provides a means to query and display data maintained by the Washington Department of Ecology. This system contains key information for each facility/site that is currently, or has been, of interest to the Air Quality, Dam Safety, Hazardous Waste, Toxics Cleanup, and Water Quality Programs.

Click this hyperlink while viewing on your computer to access additional FINDS: detail in the EDR Site Report.

AE126 **NORTH BEND** **WA UST** **U004040582**
Target Property **215 E PARK** **N/A**
NORTH BEND, WA 98045

Site 3 of 4 in cluster AE

Actual: 449 ft.
Focus Map: 12

UST:

Name:	NORTH BEND
Address:	215 E PARK
City:	NORTH BEND
Zip:	98045
Facility ID:	11551752
Site Id:	6878
UBI:	Not reported
Phone Number:	Not reported
Decimal Latitude:	47.494424
Decimal Longitude:	-121.790622
Tank Name:	7581
Tag Number:	Not reported
Tank Status:	Removed
Tank Status Date:	08/06/1996
Tank Install Date:	12/31/1964

NORTH BEND (Continued) **U004040582**

Tank Closure Date:	Not reported
Capacity Range:	111 TO 1,100 Gallons
Tank Permit Expiration Date:	Not reported
Tank Upgrade Date:	Not reported
Tank Spill Prevention:	Not reported
Tank Overfill Prevention:	Not reported
Tank Material:	Steel
Tank Construction:	Not reported
Tank Tightness Test:	Not reported
Tank Corrosion Protection:	Not reported
Tank Manifold:	Not reported
Tank Release Detection:	Not reported
Tank SFC Type:	Not reported
Pipe Material:	Steel
Pipe Construction:	Not reported
Pipe Primary Release Detection:	Not reported
Pipe Second Release Detection:	Not reported
Pipe Corrosion Protection:	Not reported
Pipe Pumping System:	Not reported
Responsible Unit:	Northwest
Dispencer/Pump SFC Type:	Not reported

Name:	NORTH BEND
Address:	215 E PARK
City:	NORTH BEND
Zip:	98045

Tank Name:	7582
Tag Number:	Not reported
Tank Status:	Removed
Tank Status Date:	08/06/1996
Tank Install Date:	12/31/1964
Tank Closure Date:	Not reported
Capacity Range:	111 TO 1,100 Gallons
Tank Permit Expiration Date:	Not reported
Tank Upgrade Date:	Not reported
Tank Spill Prevention:	Not reported
Tank Overfill Prevention:	Not reported
Tank Material:	Steel
Tank Construction:	Not reported
Tank Tightness Test:	Not reported
Tank Corrosion Protection:	Not reported
Tank Manifold:	Not reported
Tank Release Detection:	Not reported
Tank SFC Type:	Not reported
Pipe Material:	Steel
Pipe Construction:	Not reported
Pipe Primary Release Detection:	Not reported
Pipe Second Release Detection:	Not reported
Pipe Corrosion Protection:	Not reported
Pipe Pumping System:	Not reported
Responsible Unit:	Northwest
Dispencer/Pump SFC Type:	Not reported

AE127 Target Property | **NORTH BEND 215 E PARK NORTH BEND, WA 98045** | **WA ALLSITES FINDS** | **1007076104 N/A**

Site 4 of 4 in cluster AE

Actual: 449 ft.

Focus Map: 12

ALLSITES:

Name:	NORTH BEND
Facility Id:	11551752
Interaction:	26254
Interaction 1:	I
Interaction 2:	UST
Ecology Program:	TOXICS
Program Data:	UST
Facility Alt.:	Not reported
Program ID:	6878
Date Interaction:	2000-02-29 00:00:00
Date Interaction 3:	Underground Storage Tank
Latitude:	47.494418328999998
Longitude:	-121.790607221

FINDS:

Registry ID:	110015527553
Facility URL:	http://ofmpub.epa.gov/enviro/fii_query_detail.disp_program_facility?p_registry_id=110015527553

Environmental Interest/Information System:

Washington Facility / Site Identification System (WA-FSIS) provides a means to query and display data maintained by the Washington Department of Ecology. This system contains key information for each facility/site that is currently, or has been, of interest to the Air Quality, Dam Safety, Hazardous Waste, Toxics Cleanup, and Water Quality Programs.

Click this hyperlink while viewing on your computer to access additional FINDS: detail in the EDR Site Report.

AF128 Target Property | **MOUNTSIDE DRY CLEANERS 412 MAIN AVE S NORTH BEND, WA 98045** | **EDR Hist Cleaner** | **1020045017 N/A**

Site 2 of 2 in cluster AF

Actual: 449 ft.

Focus Map: 12

EDR Hist Cleaner

Year:	Name:	Type:
1994	FALLS LAUNDRY INC	Drycleaning Plants, Except Rugs
1995	FALLS LAUNDRY INC	Drycleaning Plants, Except Rugs
1996	FALLS LAUNDRY INC	Drycleaning Plants, Except Rugs
1998	FALLS LAUNDRY INC	Drycleaning Plants, Except Rugs
1999	FALLS LAUNDRY INC	Drycleaning Plants, Except Rugs
2000	FALLS LAUNDRY INC	Drycleaning Plants, Except Rugs
2001	MOUNTSIDE DRY CLEANERS	Drycleaning Plants, Except Rugs
2002	MOUNTSIDE DRY CLEANERS	Drycleaning Plants, Except Rugs
2003	MOUNTSIDE DRY CLEANERS	Drycleaning Plants, Except Rugs
2004	MOUNTSIDE DRY CLEANERS	Drycleaning Plants, Except Rugs
2005	MOUNTSIDE DRY CLEANERS	Drycleaning Plants, Except Rugs
2006	MOUNTSIDE DRY CLEANERS	Drycleaning Plants, Except Rugs
2007	MOUNTSIDE DRY CLEANERS	Drycleaning Plants, Except Rugs

MOUNTSIDE DRY CLEANERS (Continued) **1020045017**

2008	MOUNTSIDE DRY CLEANERS	Drycleaning Plants, Except Rugs
2009	MOUNTSIDE DRY CLEANERS	Drycleaning Plants, Except Rugs
2010	MOUNTSIDE DRY CLEANERS	Drycleaning Plants, Except Rugs
2011	MOUNTSIDE DRY CLEANERS	Drycleaning Plants, Except Rugs
2012	MOUNTSIDE DRY CLEANERS	Drycleaning Plants, Except Rugs

AI129 **CITY OF NORTH BEND NE 3RD ST** **WA UIC** **S121083726**
Target **NE 3RD ST** **N/A**
Property **NORTH BEND, WA 98045**

Site 1 of 2 in cluster AI

Actual:
461 ft.

Focus Map:
13

UIC:

Name:	CITY OF NORTH BEND NE 3RD ST
Address:	NE 3RD ST
City,State,Zip:	NORTH BEND, WA 98045
Site Number:	33406
Owner Name:	City of North Bend
Well Status:	Active
EPA Well Type:	5H1 - Stormwater
Latitude:	47.49223
Longitude:	121.7688
Well Name:	Trench 6
Registration Type:	Municipal Stormwater
Construction Date:	10/12/2016
Construction Type:	Infiltration trench with perforated pipe
Depth:	3

Name:	CITY OF NORTH BEND NE 3RD ST
Address:	NE 3RD ST
City,State,Zip:	NORTH BEND, WA 98045
Site Number:	33406
Owner Name:	City of North Bend
Well Status:	Active
EPA Well Type:	5H1 - Stormwater
Latitude:	47.49223
Longitude:	121.7688
Well Name:	Trench 5
Registration Type:	Municipal Stormwater
Construction Date:	10/12/2016
Construction Type:	Infiltration trench with perforated pipe
Depth:	3

Name:	CITY OF NORTH BEND NE 3RD ST
Address:	NE 3RD ST
City,State,Zip:	NORTH BEND, WA 98045
Site Number:	33406
Owner Name:	City of North Bend
Well Status:	Active
EPA Well Type:	5H1 - Stormwater
Latitude:	47.49223
Longitude:	121.7688
Well Name:	Trench 4
Registration Type:	Municipal Stormwater
Construction Date:	10/12/2016
Construction Type:	Infiltration trench with perforated pipe
Depth:	3

AI130 Target Property | **CITY OF NORTH BEND NE 3RD ST**
NE 3RD ST
NORTH BEND, WA 98045 | **WA ALLSITES** | **S119162658**
N/A

Site 2 of 2 in cluster AI

Actual: 461 ft.

Focus Map: 13

ALLSITES:

Name:	CITY OF NORTH BEND NE 3RD ST
Facility Id:	945
Interaction:	120336
Interaction 1:	A
Interaction 2:	UIC
Ecology Program:	WATQUAL
Program Data:	UIC
Facility Alt.:	City of North Bend NE 3rd St
Program ID:	33406
Date Interaction:	2016-10-12 00:00:00
Date Interaction 3:	Underground Injection Con
Latitude:	47.492043500999998
Longitude:	-121.769982454

---

131 Target Property | **RANGER STATION COTTAGES**
SEC 424TH AVE SE & SE 120TH ST
NORTH BEND, WA 98045 | **FINDS ECHO** | **1018354909**
N/A

Actual: 459 ft.

Focus Map: 13

FINDS:

Registry ID:	110066841868
Facility URL:	http://ofmpub.epa.gov/enviro/fii_query_detail.disp_program_facility?p_registry_id=110066841868

Environmental Interest/Information System:

Washington Facility / Site Identification System (WA-FSIS) provides a means to query and display data maintained by the Washington Department of Ecology. This system contains key information for each facility/site that is currently, or has been, of interest to the Air Quality, Dam Safety, Hazardous Waste, Toxics Cleanup, and Water Quality Programs.
US National Pollutant Discharge Elimination System (NPDES) module of the Compliance Information System (ICIS) tracks surface water permits issued under the Clean Water Act. Under NPDES, all facilities that discharge pollutants from any point source into waters of the United States are required to obtain a permit. The permit will likely contain limits on what can be discharged, impose monitoring and reporting requirements, and include other provisions to ensure that the discharge does not adversely affect water quality.

Click this hyperlink while viewing on your computer to access additional FINDS: detail in the EDR Site Report.

ECHO:

Envid:	1018354909
Registry ID:	110066841868
DFR URL:	http://echo.epa.gov/detailed-facility-report?fid=110066841868

AH132 **WA SPILLS** **S120917004**
Target Property **76 GAS STATION** **N/A**
NORTH BEND, WA

Site 3 of 12 in cluster AH

Actual: 453 ft.
Focus Map: 12

SPILLS:

Name:	Not reported
Address:	76 GAS STATION
City,State,Zip:	NORTH BEND, WA
Facility ID:	94320
Medium:	Impermeable surface
Material Desc:	DIESEL/MARINE GAS OIL
Material Qty:	0.5
Material Units:	Not reported
Date Received:	Not reported
Contact Name:	Not reported
Incident Date:	06/29/2017
Incident Category Type:	Oil Spill
Incident Category:	Oil Spill
Latitude:	47.4921
Longitude:	-121.78
Source Type:	Facility
Source:	Retail Petroleum Outlet
Vessel Facility Name2:	Not reported
Recovered Quantity:	Not reported
Resp Party Contact:	Not reported
Cause:	Not reported
Cause Type:	Not reported
Resp Party Name:	76 GAS STATION

AH133 **NORTH BEND 76** **WA RGA HWS** **S115344403**
Target Property **520 E NORTH BEND WAY** **N/A**
NORTH BEND, WA

Site 4 of 12 in cluster AH

Actual: 453 ft.
Focus Map: 12

RGA HWS:

2012	NORTH BEND 76	520 E NORTH BEND WAY
2011	NORTH BEND 76	520 E NORTH BEND WAY
2010	NORTH BEND 76	520 E NORTH BEND WAY
2009	NORTH BEND 76	520 E NORTH BEND WAY
2008	NORTH BEND 76	520 E NORTH BEND WAY

AH134 **NORTH BEND 76** **WA RGA LUST** **S115439773**
Target Property **520 E NORTH BEND WAY** **N/A**
NORTH BEND, WA

Site 5 of 12 in cluster AH

Actual: 453 ft.
Focus Map: 12

RGA LUST:

2012	NORTH BEND 76	520 E NORTH BEND WAY
2011	NORTH BEND 76	520 E NORTH BEND WAY

AH135 Target Property | **NORTH BEND GASOLINE, INC**
520 E N BEND WAY
NORTH BEND, WA 98045 | **WA UIC** | **S121083725**
N/A

Site 6 of 12 in cluster AH

Actual: 453 ft.

Focus Map: 12

UIC:

Name:	NORTH BEND GASOLINE, INC
Address:	520 E N BEND WAY
City,State,Zip:	NORTH BEND, WA 98045
Site Number:	31347
Owner Name:	North Bend Gasoline, Inc
Well Status:	Active
EPA Well Type:	5B6 - Aquifer remediation
Latitude:	47.49219
Longitude:	121.78043
Well Name:	Area 2
Registration Type:	Voluntary or Independent Cleanup Sites
Construction Date:	06/01/2011
Construction Type:	Not reported
Depth:	10

Name:	NORTH BEND GASOLINE, INC
Address:	520 E N BEND WAY
City,State,Zip:	NORTH BEND, WA 98045
Site Number:	31347
Owner Name:	North Bend Gasoline, Inc
Well Status:	Active
EPA Well Type:	5B6 - Aquifer remediation
Latitude:	47.49219
Longitude:	121.78043
Well Name:	AREA 1
Registration Type:	Voluntary or Independent Cleanup Sites
Construction Date:	05/01/2011
Construction Type:	Not reported
Depth:	10

AH136 Target Property | **STANDARD SERVICES & DISTN***
520 E NORTH BAND WAY
NORTH BEND, WA 98045 | **EDR Hist Auto** | **1020137831**
N/A

Site 7 of 12 in cluster AH

Actual: 453 ft.

Focus Map: 12

EDR Hist Auto

Year:	Name:	Type:
1980	STANDARD SERVICES & DISTN*	Gasoline Service Stations
1982	CLEARVIEW ENTERPRISES INC	Gasoline Service Stations
1983	CLEARVIEW ENTERPRISES INC	Gasoline Service Stations
1991	S SQUARED ENTERPRISES INC	Gasoline Service Stations
1992	S SQUARED ENTERPRISES INC	Gasoline Service Stations
1993	S SQUARED ENTERPRISES INC	Gasoline Service Stations
1994	S SQUARED ENTERPRISES INC	Gasoline Service Stations
1995	S SQUARED ENTERPRISES INC	Gasoline Service Stations

AH137 **WA SPILLS** **S116363916**
Target Property **520 E NORTHBEND WY** **N/A**
NORTH BEND, WA

Site 8 of 12 in cluster AH

Actual: 453 ft.
Focus Map: 12

SPILLS:

Name:	Not reported
Address:	520 E NORTHBEND WY
City,State,Zip:	NORTH BEND, WA
Facility ID:	648333
Medium:	AIR
Material Desc:	OTHER - SEE NOTE
Material Qty:	0
Material Units:	ACRE
Date Received:	Not reported
Contact Name:	UNKNOWN
Incident Date:	Not reported
Incident Category Type:	Not reported
Incident Category:	Not reported
Latitude:	Not reported
Longitude:	Not reported
Source Type:	Not reported
Source:	Not reported
Vessel Facility Name2:	Not reported
Recovered Quantity:	Not reported
Resp Party Contact:	Not reported
Cause:	Not reported
Cause Type:	Not reported
Resp Party Name:	Not reported

AH138 **ERNS** **2014080814**
Target Property **520 EAST NORTHBEND WAY** **N/A**
NORTH BEND, WA

Site 9 of 12 in cluster AH

Actual: 453 ft.
Focus Map: 12

Click this hyperlink while viewing on your computer to access additional ERNS detail in the EDR Site Report.

AH139 **NORTH BEND 76** **WA VCP** **S124434412**
Target Property **520 E NORTH BEND WAY** **N/A**
NORTH BEND, WA 98045

Site 10 of 12 in cluster AH

Actual: 453 ft.
Focus Map: 12

VCP:

Name:	NORTH BEND 76
Address:	520 E NORTH BEND WAY
City,State,Zip:	NORTH BEND, WA 98045
edr_fstat:	WA
edr_fzip:	98045
edr_fcnty:	KING
edr_zip:	Not reported

NORTH BEND 76 (Continued) **S124434412**

Facility ID: 4364196
VCP Status: Not reported
VCP: TRUE
Ecology Status: Not reported
NFA Type: Not reported
Date NFA: Not reported
Rank: Not reported
Cleanup Siteid: 5336
Contaminant Name: Benzene
Soil: Confirmed Above Cleanup Levels

Name: NORTH BEND 76
Address: 520 E NORTH BEND WAY
City,State,Zip: NORTH BEND, WA 98045
edr_fstat: WA
edr_fzip: 98045
edr_fcnty: KING
edr_zip: Not reported
Facility ID: 4364196
VCP Status: Not reported
VCP: TRUE
Ecology Status: Not reported
NFA Type: Not reported
Date NFA: Not reported
Rank: Not reported
Cleanup Siteid: 5336
Contaminant Name: Non-Halogenated Solvents
Soil: Confirmed Above Cleanup Levels

Name: NORTH BEND 76
Address: 520 E NORTH BEND WAY
City,State,Zip: NORTH BEND, WA 98045
edr_fstat: WA
edr_fzip: 98045
edr_fcnty: KING
edr_zip: Not reported
Facility ID: 4364196
VCP Status: Not reported
VCP: TRUE
Ecology Status: Not reported
NFA Type: Not reported
Date NFA: Not reported
Rank: Not reported
Cleanup Siteid: 5336
Contaminant Name: Petroleum-Gasoline
Soil: Confirmed Above Cleanup Levels

AH140 **NORTH BEND 76** **WA Financial Assurance** **S121603549**
Target **520 E NORTH BEND WAY** **N/A**
Property **NORTH BEND, WA 98045**

Site 11 of 12 in cluster AH

Actual:
453 ft.

Focus Map:
12

WA Financial Assurance 1:
Name: NORTH BEND 76
Address: 520 E NORTH BEND WAY
City,State,Zip: NORTH BEND, WA 98045
DOE Site ID: 8108

NORTH BEND 76 (Continued) **S121603549**

Financial Resp Type:	LIBERTY SURPLUS INSURANCE CORP
Inception Date:	05/06/2013
Expiration Date:	03/29/2014
Address 2:	Not reported
Policy Number:	TXESF104453112
Effective Date:	03/29/2013
Liability Limit Type:	Not reported
Compliance Method:	Not reported
Proof of Responsibility Document Flag:	Not reported
Retroactive Date:	Not reported
Latitude:	47.490984
Longitude:	-121.779911

Name:	NORTH BEND 76
Address:	520 E NORTH BEND WAY
City,State,Zip:	NORTH BEND, WA 98045
DOE Site ID:	8108
Financial Resp Type:	GREAT AMERICAN E&S INSURANCE CO
Inception Date:	03/24/2017
Expiration Date:	03/29/2018
Address 2:	Not reported
Policy Number:	BTA 9990973-03
Effective Date:	03/24/2017
Liability Limit Type:	Not reported
Compliance Method:	Not reported
Proof of Responsibility Document Flag:	Not reported
Retroactive Date:	Not reported
Latitude:	47.490984
Longitude:	-121.779911

Name:	NORTH BEND 76
Address:	520 E NORTH BEND WAY
City,State,Zip:	NORTH BEND, WA 98045
DOE Site ID:	8108
Financial Resp Type:	GREAT AMERICAN E&S INSURANCE CO
Inception Date:	03/07/2018
Expiration Date:	03/29/2019
Address 2:	Not reported
Policy Number:	BTA 9990973-04
Effective Date:	03/07/2018
Liability Limit Type:	Not reported
Compliance Method:	Not reported
Proof of Responsibility Document Flag:	Not reported
Retroactive Date:	Not reported
Latitude:	47.490984
Longitude:	-121.779911

Name:	NORTH BEND 76
Address:	520 E NORTH BEND WAY
City,State,Zip:	NORTH BEND, WA 98045
DOE Site ID:	8108
Financial Resp Type:	GREAT AMERICAN E&S INSURANCE CO
Inception Date:	03/22/2016
Expiration Date:	03/29/2017
Address 2:	Not reported
Policy Number:	BTA 9990973-02
Effective Date:	03/22/2016

NORTH BEND 76 (Continued) **S121603549**

Liability Limit Type:	Not reported
Compliance Method:	Not reported
Proof of Responsibility Document Flag:	Not reported
Retroactive Date:	Not reported
Latitude:	47.490984
Longitude:	-121.779911

AH141
Target Property

NORTH BEND 76
520 E NORTH BEND WAY
NORTH BEND, WA 98045

Site 12 of 12 in cluster AH

WA CSCSL **1007078478**
WA LUST **N/A**
WA UST
WA ALLSITES
FINDS

Actual: 453 ft.

Focus Map: 12

CSCSL:

Name:	NORTH BEND 76
Address:	520 E NORTH BEND WAY
City,State,Zip:	NORTH BEND, WA 98045
Facility ID:	4364196
Region:	Northwest
Lat/Long:	47.490984 / -121.779911
Clean Up Siteid:	5336
Site Status:	Cleanup Started
Contaminant Name:	Benzene
Alternate Site Names:	PAUL BUNYAN MARKET
Site Rank:	Not reported
Has Institutional Control:	Not reported
Past VCP:	True
Current VCP:	True
Ground Water:	Confirmed Above Cleanup Levels
Surface Water:	Not reported
Soil:	Confirmed Above Cleanup Levels
Sediment:	Not reported
Air:	Confirmed Above Cleanup Levels
Bedrock:	Not reported
Responsible Unit:	Northwest

Name:	NORTH BEND 76
Address:	520 E NORTH BEND WAY
City,State,Zip:	NORTH BEND, WA 98045
Facility ID:	4364196
Region:	Northwest
Lat/Long:	47.490984 / -121.779911
Clean Up Siteid:	5336
Site Status:	Cleanup Started
Contaminant Name:	Non-Halogenated Solvents
Alternate Site Names:	PAUL BUNYAN MARKET
Site Rank:	Not reported
Has Institutional Control:	Not reported
Past VCP:	True
Current VCP:	True
Ground Water:	Confirmed Above Cleanup Levels
Surface Water:	Not reported
Soil:	Confirmed Above Cleanup Levels
Sediment:	Not reported
Air:	Confirmed Above Cleanup Levels
Bedrock:	Not reported
Responsible Unit:	Northwest

NORTH BEND 76 (Continued) **1007078478**

Name:	NORTH BEND 76
Address:	520 E NORTH BEND WAY
City,State,Zip:	NORTH BEND, WA 98045
Facility ID:	4364196
Region:	Northwest
Lat/Long:	47.490984 / -121.779911
Clean Up Siteid:	5336
Site Status:	Cleanup Started
Contaminant Name:	Petroleum-Gasoline
Alternate Site Names:	PAUL BUNYAN MARKET
Site Rank:	Not reported
Has Institutional Control:	Not reported
Past VCP:	True
Current VCP:	True
Ground Water:	Confirmed Above Cleanup Levels
Surface Water:	Not reported
Soil:	Confirmed Above Cleanup Levels
Sediment:	Not reported
Air:	Confirmed Above Cleanup Levels
Bedrock:	Not reported
Responsible Unit:	Northwest

LUST:

Name:	NORTH BEND 76
Address:	520 E NORTH BEND WAY
City,State,Zip:	NORTH BEND, WA 98045
Facility ID:	4364196
Lust Status Type:	LUST - Awaiting Cleanup
Cleanup Site ID:	5336
Cleanup Unit Type:	Upland
Process Type:	Voluntary Cleanup Program
Cleanup Unit Name:	PAUL BUNYAN MARKET
Response Section:	Northwest
Release Date:	10/02/2007
Lust Date:	10/02/2007
Region:	Northwest
Lust ID:	6329
UST ID:	8108
Contaminant Name:	Non-Halogenated Solvents
Ground Water:	Confirmed Above Cleanup Levels
Surface Water:	Not reported
Soil:	Confirmed Above Cleanup Levels
Sediment:	Not reported
Air:	Confirmed Above Cleanup Levels
Bedrock:	Not reported
Lat/Long:	47.490984 / -121.77991

Name:	NORTH BEND 76
Address:	520 E NORTH BEND WAY
City,State,Zip:	NORTH BEND, WA 98045
Facility ID:	4364196
Lust Status Type:	LUST - Awaiting Cleanup
Cleanup Site ID:	5336
Cleanup Unit Type:	Upland
Process Type:	Voluntary Cleanup Program
Cleanup Unit Name:	PAUL BUNYAN MARKET
Response Section:	Northwest

NORTH BEND 76 (Continued) **1007078478**

Release Date:	10/02/2007
Lust Date:	10/02/2007
Region:	Northwest
Lust ID:	6329
UST ID:	8108
Contaminant Name:	Benzene
Ground Water:	Confirmed Above Cleanup Levels
Surface Water:	Not reported
Soil:	Confirmed Above Cleanup Levels
Sediment:	Not reported
Air:	Confirmed Above Cleanup Levels
Bedrock:	Not reported
Lat/Long:	47.490984 / -121.77991

Name:	NORTH BEND 76
Address:	520 E NORTH BEND WAY
City,State,Zip:	NORTH BEND, WA 98045
Facility ID:	4364196
Lust Status Type:	LUST - Awaiting Cleanup
Cleanup Site ID:	5336
Cleanup Unit Type:	Upland
Process Type:	Voluntary Cleanup Program
Cleanup Unit Name:	PAUL BUNYAN MARKET
Response Section:	Northwest
Release Date:	10/02/2007
Lust Date:	10/02/2007
Region:	Northwest
Lust ID:	6329
UST ID:	8108
Contaminant Name:	Petroleum-Gasoline
Ground Water:	Confirmed Above Cleanup Levels
Surface Water:	Not reported
Soil:	Confirmed Above Cleanup Levels
Sediment:	Not reported
Air:	Confirmed Above Cleanup Levels
Bedrock:	Not reported
Lat/Long:	47.490984 / -121.77991

UST:

Name:	NORTH BEND 76
Address:	520 E NORTH BEND WAY
City:	NORTH BEND
Zip:	98045
Facility ID:	4364196
Site Id:	8108
UBI:	Not reported
Phone Number:	Not reported
Decimal Latitude:	47.490984
Decimal Longitude:	-121.779911

Tank Name:	1
Tag Number:	A8570
Tank Status:	Removed
Tank Status Date:	08/06/1996
Tank Install Date:	12/31/1964
Tank Closure Date:	Not reported
Capacity Range:	Not reported

NORTH BEND 76 (Continued) **1007078478**

Tank Permit Expiration Date:	Not reported
Tank Upgrade Date:	Not reported
Tank Spill Prevention:	Not reported
Tank Overfill Prevention:	Not reported
Tank Material:	Steel
Tank Construction:	Not reported
Tank Tightness Test:	Not reported
Tank Corrosion Protection:	Not reported
Tank Manifold:	Not reported
Tank Release Detection:	Not reported
Tank SFC Type:	Not reported
Pipe Material:	Not reported
Pipe Construction:	Not reported
Pipe Primary Release Detection:	Not reported
Pipe Second Release Detection:	Not reported
Pipe Corrosion Protection:	Not reported
Pipe Pumping System:	Not reported
Responsible Unit:	Northwest
Dispencer/Pump SFC Type:	Not reported

Name:	NORTH BEND 76
Address:	520 E NORTH BEND WAY
City:	NORTH BEND
Zip:	98045

Tank Name:	2
Tag Number:	A8570
Tank Status:	Removed
Tank Status Date:	08/06/1996
Tank Install Date:	12/31/1964
Tank Closure Date:	Not reported
Capacity Range:	Not reported
Tank Permit Expiration Date:	Not reported
Tank Upgrade Date:	Not reported
Tank Spill Prevention:	Not reported
Tank Overfill Prevention:	Not reported
Tank Material:	Steel
Tank Construction:	Not reported
Tank Tightness Test:	Not reported
Tank Corrosion Protection:	Not reported
Tank Manifold:	Not reported
Tank Release Detection:	Not reported
Tank SFC Type:	Not reported
Pipe Material:	Not reported
Pipe Construction:	Not reported
Pipe Primary Release Detection:	Not reported
Pipe Second Release Detection:	Not reported
Pipe Corrosion Protection:	Not reported
Pipe Pumping System:	Not reported
Responsible Unit:	Northwest
Dispencer/Pump SFC Type:	Not reported

Name:	NORTH BEND 76
Address:	520 E NORTH BEND WAY
City:	NORTH BEND
Zip:	98045

NORTH BEND 76 (Continued) **1007078478**

Tank Name:	3
Tag Number:	A8570
Tank Status:	Removed
Tank Status Date:	08/06/1996
Tank Install Date:	12/31/1964
Tank Closure Date:	Not reported
Capacity Range:	Not reported
Tank Permit Expiration Date:	Not reported
Tank Upgrade Date:	Not reported
Tank Spill Prevention:	Not reported
Tank Overfill Prevention:	Not reported
Tank Material:	Steel
Tank Construction:	Not reported
Tank Tightness Test:	Not reported
Tank Corrosion Protection:	Not reported
Tank Manifold:	Not reported
Tank Release Detection:	Not reported
Tank SFC Type:	Not reported
Pipe Material:	Not reported
Pipe Construction:	Not reported
Pipe Primary Release Detection:	Not reported
Pipe Second Release Detection:	Not reported
Pipe Corrosion Protection:	Not reported
Pipe Pumping System:	Not reported
Responsible Unit:	Northwest
Dispencer/Pump SFC Type:	Not reported

Name:	NORTH BEND 76
Address:	520 E NORTH BEND WAY
City:	NORTH BEND
Zip:	98045

Tank Name:	4
Tag Number:	A8570
Tank Status:	Operational
Tank Status Date:	08/06/1996
Tank Install Date:	03/09/1990
Tank Closure Date:	Not reported
Capacity Range:	10,000 to 19,999 Gallons
Tank Permit Expiration Date:	01/31/2020
Tank Upgrade Date:	04/01/1998
Tank Spill Prevention:	Spill Bucket/Spill Box
Tank Overfill Prevention:	Overfill Alarm
Tank Material:	Dielectric Coated Steel
Tank Construction:	Single Wall Tank
Tank Tightness Test:	Part of Automatic Tank Gauging (ATG) System
Tank Corrosion Protection:	Impressed Current
Tank Manifold:	Auxiliary
Tank Release Detection:	Automatic Tank Gauging
Tank SFC Type:	Galvanic Anode
Pipe Material:	Fiberglass
Pipe Construction:	Single Wall Pipe
Pipe Primary Release Detection:	Automatic Line Leak Detector (ALLD)
Pipe Second Release Detection:	Annual Line Tightness Test (LTT)
Pipe Corrosion Protection:	Corrosion Resistant
Pipe Pumping System:	Pressurized System
Responsible Unit:	Northwest

NORTH BEND 76 (Continued) **1007078478**

Dispencer/Pump SFC Type:	Sump

Name:	NORTH BEND 76
Address:	520 E NORTH BEND WAY
City:	NORTH BEND
Zip:	98045

Tank Name:	5
Tag Number:	A8570
Tank Status:	Operational
Tank Status Date:	08/06/1996
Tank Install Date:	03/09/1990
Tank Closure Date:	Not reported
Capacity Range:	5,000 to 9,999 Gallons
Tank Permit Expiration Date:	01/31/2020
Tank Upgrade Date:	04/01/1998
Tank Spill Prevention:	Spill Bucket/Spill Box
Tank Overfill Prevention:	Overfill Alarm
Tank Material:	Dielectric Coated Steel
Tank Construction:	Single Wall Tank
Tank Tightness Test:	Part of Automatic Tank Gauging (ATG) System
Tank Corrosion Protection:	Impressed Current
Tank Manifold:	Not reported
Tank Release Detection:	Automatic Tank Gauging
Tank SFC Type:	Galvanic Anode
Pipe Material:	Fiberglass
Pipe Construction:	Single Wall Pipe
Pipe Primary Release Detection:	Automatic Line Leak Detector (ALLD)
Pipe Second Release Detection:	Annual Line Tightness Test (LTT)
Pipe Corrosion Protection:	Corrosion Resistant
Pipe Pumping System:	Pressurized System
Responsible Unit:	Northwest
Dispencer/Pump SFC Type:	Sump

Name:	NORTH BEND 76
Address:	520 E NORTH BEND WAY
City:	NORTH BEND
Zip:	98045

Tank Name:	6
Tag Number:	A8570
Tank Status:	Operational
Tank Status Date:	08/06/1996
Tank Install Date:	03/09/1990
Tank Closure Date:	Not reported
Capacity Range:	5,000 to 9,999 Gallons
Tank Permit Expiration Date:	01/31/2020
Tank Upgrade Date:	04/01/1998
Tank Spill Prevention:	Spill Bucket/Spill Box
Tank Overfill Prevention:	Overfill Alarm
Tank Material:	Dielectric Coated Steel
Tank Construction:	Single Wall Tank
Tank Tightness Test:	Part of Automatic Tank Gauging (ATG) System
Tank Corrosion Protection:	Impressed Current
Tank Manifold:	Main
Tank Release Detection:	Automatic Tank Gauging
Tank SFC Type:	Galvanic Anode

NORTH BEND 76 (Continued) **1007078478**

Pipe Material:	Fiberglass
Pipe Construction:	Single Wall Pipe
Pipe Primary Release Detection:	Automatic Line Leak Detector (ALLD)
Pipe Second Release Detection:	Annual Line Tightness Test (LTT)
Pipe Corrosion Protection:	Corrosion Resistant
Pipe Pumping System:	Pressurized System
Responsible Unit:	Northwest
Dispencer/Pump SFC Type:	Sump

ALLSITES:

Name:	NORTH BEND 76
Facility Id:	4364196

Interaction:	94724
Interaction 1:	A
Interaction 2:	VOLCLNST
Ecology Program:	TOXICS
Program Data:	ISIS
Facility Alt.:	NORTH BEND 76
Program ID:	NW2349
Date Interaction:	2010-11-10 00:00:00
Date Interaction 3:	Voluntary Cleanup Sites
Latitude:	47.490978327999997
Longitude:	-121.77989622299999

Interaction:	14540
Interaction 1:	A
Interaction 2:	UST
Ecology Program:	TOXICS
Program Data:	UST
Facility Alt.:	Not reported
Program ID:	8108
Date Interaction:	2000-03-20 00:00:00
Date Interaction 3:	Underground Storage Tank
Latitude:	47.490978327999997
Longitude:	-121.77989622299999

Interaction:	14542
Interaction 1:	I
Interaction 2:	VOLCLNST
Ecology Program:	TOXICS
Program Data:	ISIS
Facility Alt.:	NORTH BEND 76
Program ID:	NW1922
Date Interaction:	2008-04-10 00:00:00
Date Interaction 3:	Voluntary Cleanup Sites
Latitude:	47.490978327999997
Longitude:	-121.77989622299999

Interaction:	88973
Interaction 1:	A
Interaction 2:	ENFORFNL
Ecology Program:	TOXICS
Program Data:	DMS

NORTH BEND 76 (Continued) **1007078478**

Facility Alt.:	Not reported
Program ID:	Not reported
Date Interaction:	2009-12-03 00:00:00
Date Interaction 3:	Enforcement Final
Latitude:	47.490978327999997
Longitude:	-121.77989622299999

Interaction:	14541
Interaction 1:	A
Interaction 2:	LUST
Ecology Program:	TOXICS
Program Data:	ISIS
Facility Alt.:	Not reported
Program ID:	8108
Date Interaction:	2007-10-02 00:00:00
Date Interaction 3:	LUST Facility
Latitude:	47.490978327999997
Longitude:	-121.77989622299999

FINDS:

Registry ID:	110015551678
Facility URL:	http://ofmpub.epa.gov/enviro/fii_query_detail.disp_program_facility?p_registry_id=110015551678

Environmental Interest/Information System:

Washington Facility / Site Identification System (WA-FSIS) provides a means to query and display data maintained by the Washington Department of Ecology. This system contains key information for each facility/site that is currently, or has been, of interest to the Air Quality, Dam Safety, Hazardous Waste, Toxics Cleanup, and Water Quality Programs.

Click this hyperlink while viewing on your computer to access additional FINDS: detail in the EDR Site Report.

AJ142 **NORTH BEND 76** **WA SPILLS** **S108894518**
Target **468 - 482 E NORTH BEND WAY** **N/A**
Property **NORTH BEND, WA**

Site 1 of 5 in cluster AJ

Actual:
453 ft.

Focus Map:
12

SPILLS:

Name:	NORTH BEND 76
Address:	468 - 482 E NORTH BEND WAY
City,State,Zip:	NORTH BEND, WA
Facility ID:	601100
Medium:	Not reported
Material Desc:	OTHER - SEE NOTE
Material Qty:	Not reported
Material Units:	Not reported
Date Received:	11/13/2007
Contact Name:	Not reported
Incident Date:	Not reported
Incident Category Type:	Not reported
Incident Category:	Not reported
Latitude:	Not reported
Longitude:	Not reported

NORTH BEND 76 (Continued) **S108894518**

Source Type:	Not reported
Source:	Not reported
Vessel Facility Name2:	Not reported
Recovered Quantity:	Not reported
Resp Party Contact:	Not reported
Cause:	Not reported
Cause Type:	Not reported
Resp Party Name:	Not reported

---

143 **WA SPILLS** **S105685446**
Target Property **209 THRASHER AVE** **N/A**
NORTH BEND, WA

Actual: 457 ft.
Focus Map: 12

SPILLS:

Name:	Not reported
Address:	209 THRASHER AVE
City,State,Zip:	NORTH BEND, WA
Facility ID:	530501
Medium:	Not reported
Material Desc:	CHEMICAL
Material Qty:	Not reported
Material Units:	Not reported
Date Received:	11/27/2002
Contact Name:	UNK
Incident Date:	Not reported
Incident Category Type:	Not reported
Incident Category:	Not reported
Latitude:	Not reported
Longitude:	Not reported
Source Type:	Not reported
Source:	Not reported
Vessel Facility Name2:	Not reported
Recovered Quantity:	Not reported
Resp Party Contact:	Not reported
Cause:	Not reported
Cause Type:	Not reported
Resp Party Name:	Not reported

AJ144 **PHOENIX PLAZA** **WA ALLSITES** **S121970746**
Target Property **530 E NORTH BEND WAY** **WA NPDES** **N/A**
NORTH BEND, WA 98045

Site 2 of 5 in cluster AJ

Actual: 454 ft.
Focus Map: 12

ALLSITES:

Name:	PHOENIX PLAZA
Facility Id:	88757

NPDES:

Name:	PHOENIX PLAZA
Address:	530 E NORTH BEND WAY
City,State,Zip:	NORTH BEND, WA 98045
Facility Status:	Not reported
Facility Type:	Construction SW GP
Admin Region:	Headqarters
Date Issued:	11/18/2015

PHOENIX PLAZA (Continued) **S121970746**

Latitude:	Not reported
Longitude:	Not reported
Permit ID:	WAR306309
Permit Version:	Not reported
Permit Status:	Active
Permit SubStatus:	Not reported
Ecology Contact:	Not reported
WRIA:	Not reported
Permit Expiration Date:	12/31/2020
Effective Date:	03/19/2018
Days to Expiration:	-443

AJ145 **WA ASBESTOS** **S119170501**
Target Property **530-570 E. NORTH BEND WAY** **N/A**
NORTH BEND, WA 98045

Site 3 of 5 in cluster AJ

Actual: 454 ft.

Focus Map: 12

ASBESTOS:

Name:	Not reported
Address:	530-570 E. NORTH BEND WAY
City,State,Zip:	NORTH BEND, WA 98045
Facility Type:	Commercial
Parent ID:	0
Form ID:	88140##1177North586014
Notice Date:	07/22/2014
Start Date:	08/04/2014
Completion Date:	08/29/2014
Initial:	1
Amended:	Not reported
On Hold:	Not reported
Off Hold:	Not reported
Emergency:	Not reported
Site Hours Start:	7:00 AM
Site Hours End:	3:30 PM
Sunday:	Not reported
Monday:	1
Tuesday:	1
Wednesday:	1
Thursday:	1
Friday:	1
Saturday:	Not reported
Contractor ID:	Not reported
Phone:	253-588-0440
Job Site CAS:	Doug Murphy
Project Form Email:	chris@nwabatement.com
Property Owner Name:	Robert Wheeler
Property Owner Agent:	Not reported
Property Owner Company:	Northwest Abatement Services I (ABCN00001177)
Property Owner Address:	9027 SE 60th St.
Property Owner City:	Mercer Island
Property Owner State:	WA
Property Owner Zip4:	98045
Property Owner Phone:	206-232-4637
Job Site Room:	Not reported
Facility Age:	1965
Facility Size:	7500 sq ft
Facility Remodel:	Not reported

(Continued) **S119170501**

Facility Demo:	1
Facility Repair:	Not reported
Facility Maint:	Not reported
Removed:	1
Encapsulated:	Not reported
Quantity Sq Ft:	2500
Fireproofing:	Not reported
Popcorn Ceiling:	Not reported
CAB:	Not reported
Sheet Vinyl:	Not reported
Asbestos Paper:	Not reported
Boiler Insulation:	Not reported
Duct Paper:	Not reported
VAT:	Not reported
Roofing:	Not reported
Sq Ft Other:	1
Sq Ft Other Text:	drywall debris in piles
Quantity Lin Ft:	Not reported
Mag Pipe Insulation:	Not reported
Air Cell Pipe Insulation:	Not reported
Ducting Insulation:	Not reported
Cement Asbestos Pipe:	Not reported
Mudded Pipe Insulation:	Not reported
Duct Tape:	Not reported
Lin Ft Other1:	Not reported
Lin Ft Other1 Text:	Not reported
Lin Ft Other2:	Not reported
Lin Ft Other2 Text:	Not reported
Indoors:	Not reported
Outdoors:	1
Neg Pres Enclosure:	Not reported
Glove Bag:	Not reported
Mini Enclosure:	Not reported
Critical Barriers:	Not reported
Wrap And Cut:	Not reported
Wet Methods:	1
HEPA Vacuum:	Not reported
MANUALMETHODS :	Not reported
Other CM1:	1
Other CM1 Text:	regulated area
Other CM2:	Not reported
Other CM2 Text:	Not reported
Half Mask APR:	1
Full Face APR:	Not reported
PAPR:	Not reported
Type C Continuous:	Not reported
Type C Pressure:	Not reported
Other Resp Pro:	Not reported
Other Resp Pro Text:	Not reported
Comments:	Commercial buildings burned and debris in piles on site. One sample idicates asbestos in drywall/mud - survey assumes debris contamination. Debris will be characterized on site during debris removal and segregated where possible.
Date Time Submitted:	2014-07-22 15:38:27
Submitter IP Address:	173.10.104.109
Region:	2
UBI:	601580291

(Continued) **S119170501**

Notice type: Initial
Project Type: Other Square Footage
Supervisor: Doug Murphy ()
Supervisor Phone: Not reported
Certificate Status: ACTIVE

AJ146 **PHOENIX PLAZA** **FINDS** **1024231413**
Target **530 E NORTH BEND WAY** **N/A**
Property **NORTH BEND, WA 98045**

Site 4 of 5 in cluster AJ

Actual:
454 ft.

Focus Map:
12

FINDS:
Registry ID: 110070229416
Facility URL: http://ofmpub.epa.gov/enviro/fii_query_detail.disp_program_facility?p_registry_id=110070229416

Environmental Interest/Information System:
US National Pollutant Discharge Elimination System (NPDES) module of the Compliance Information System (ICIS) tracks surface water permits issued under the Clean Water Act. Under NPDES, all facilities that discharge pollutants from any point source into waters of the United States are required to obtain a permit. The permit will likely contain limits on what can be discharged, impose monitoring and reporting requirements, and include other provisions to ensure that the discharge does not adversely affect water quality.

Click this hyperlink while viewing on your computer to access additional FINDS: detail in the EDR Site Report.

AJ147 **PHOENIX PLAZA** **ECHO** **1024134402**
Target **530 E NORTH BEND WAY** **N/A**
Property **NORTH BEND, WA 98045**

Site 5 of 5 in cluster AJ

Actual:
454 ft.

Focus Map:
12

ECHO:
Envid: 1024134402
Registry ID: 110070229416
DFR URL: http://echo.epa.gov/detailed-facility-report?fid=110070229416

---

148 **RANGER STATION COTTAGES** **WA ALLSITES** **S118344684**
Target **SEC 424TH AVE SE & SE 120TH ST** **WA NPDES** **N/A**
Property **NORTH BEND, WA 98045**

Actual:
459 ft.

Focus Map:
12

ALLSITES:
Name: RANGER STATION COTTAGES
Facility Id: 14309

Interaction: 114913
Interaction 1: A
Interaction 2: CONSTSWGP
Ecology Program: WATQUAL
Program Data: PARIS
Facility Alt.: Ranger Station Cottages
Program ID: WAR303471

RANGER STATION COTTAGES (Continued) **S118344684**

Date Interaction:	2015-10-01 00:00:00
Date Interaction 3:	Construction SW GP
Latitude:	47.491408032999999
Longitude:	-121.77368892299999

NPDES:

Name:	RANGER STATION COTTAGES
Address:	SEC 424TH AVE SE & SE 120TH ST
City,State,Zip:	NORTH BEND, WA 98045
Facility Status:	Not reported
Facility Type:	Construction SW GP
Admin Region:	Headqarters
Date Issued:	11/18/2015
Latitude:	Not reported
Longitude:	Not reported
Permit ID:	WAR303471
Permit Version:	Not reported
Permit Status:	Active
Permit SubStatus:	Not reported
Ecology Contact:	Not reported
WRIA:	Not reported
Permit Expiration Date:	12/31/2020
Effective Date:	01/01/2016
Days to Expiration:	-443

---

149 **WA SPILLS** **S105889674**
Target Property **424 HEALY AVE S** **N/A**
NORTH BEND, WA

Actual: 452 ft.

Focus Map: 12

SPILLS:

Name:	Not reported
Address:	424 HEALY AVE S
City,State,Zip:	NORTH BEND, WA
Facility ID:	534651
Medium:	Not reported
Material Desc:	CHEMICAL
Material Qty:	2
Material Units:	GALLON
Date Received:	06/30/2003
Contact Name:	Not reported
Incident Date:	Not reported
Incident Category Type:	Not reported
Incident Category:	Not reported
Latitude:	Not reported
Longitude:	Not reported
Source Type:	Not reported
Source:	Not reported
Vessel Facility Name2:	Not reported
Recovered Quantity:	Not reported
Resp Party Contact:	Not reported
Cause:	Not reported
Cause Type:	Not reported
Resp Party Name:	Not reported

150 Target Property | **APARTMENT MANAGER**
MAIN AVE S & STOW AVE S,
NORTH BEND, WA | **WA SPILLS** | **S109880561**
N/A

Actual: 450 ft.
Focus Map: 12

SPILLS:

Name:	APARTMENT MANAGER
Address:	MAIN AVE S & STOW AVE S,
City,State,Zip:	NORTH BEND, WA
Facility ID:	516192
Medium:	Not reported
Material Desc:	DEBRIS/GARBAGE
Material Qty:	Not reported
Material Units:	Not reported
Date Received:	02/07/2001
Contact Name:	UNKNOWN
Incident Date:	Not reported
Incident Category Type:	Not reported
Incident Category:	Not reported
Latitude:	Not reported
Longitude:	Not reported
Source Type:	Not reported
Source:	Not reported
Vessel Facility Name2:	Not reported
Recovered Quantity:	Not reported
Resp Party Contact:	Not reported
Cause:	Not reported
Cause Type:	Not reported
Resp Party Name:	Not reported

AK151 Target Property | **ORCHARD PLACE APARTMENTS**
240 SE ORCHARD DR
NORTH BEND, WA 98045 | **WA ALLSITES**
WA NPDES | **S121970056**
N/A

Site 1 of 3 in cluster AK

Actual: 456 ft.
Focus Map: 12

ALLSITES:

Name:	ORCHARD PLACE APARTMENTS
Facility Id:	28903

NPDES:

Name:	ORCHARD PLACE APARTMENTS
Address:	240 SE ORCHARD DR
City,State,Zip:	NORTH BEND, WA 98045
Facility Status:	Not reported
Facility Type:	Construction SW GP
Admin Region:	Headqarters
Date Issued:	11/18/2015
Latitude:	Not reported
Longitude:	Not reported
Permit ID:	WAR306494
Permit Version:	Not reported
Permit Status:	Active
Permit SubStatus:	Not reported
Ecology Contact:	Not reported
WRIA:	Not reported
Permit Expiration Date:	12/31/2020
Effective Date:	05/29/2018
Days to Expiration:	-443

AK152 Target Property | **ORCHARD PLACE APARTMENTS**
240 SE ORCHARD DR
NORTH BEND, WA 98045 | **ECHO** | **1024139325**
N/A

Site 2 of 3 in cluster AK

Actual: 456 ft.
Focus Map: 12

ECHO:

Envid:	1024139325
Registry ID:	110070237111
DFR URL:	http://echo.epa.gov/detailed-facility-report?fid=110070237111

AK153 Target Property | **ORCHARD PLACE APARTMENTS**
240 SE ORCHARD DR
NORTH BEND, WA 98045 | **FINDS** | **1024236636**
N/A

Site 3 of 3 in cluster AK

Actual: 456 ft.
Focus Map: 12

FINDS:

Registry ID:	110070237111
Facility URL:	http://ofmpub.epa.gov/enviro/fii_query_detail.disp_program_facility?p_registry_id=110070237111

Environmental Interest/Information System:

US National Pollutant Discharge Elimination System (NPDES) module of the Compliance Information System (ICIS) tracks surface water permits issued under the Clean Water Act. Under NPDES, all facilities that discharge pollutants from any point source into waters of the United States are required to obtain a permit. The permit will likely contain limits on what can be discharged, impose monitoring and reporting requirements, and include other provisions to ensure that the discharge does not adversely affect water quality.

Click this hyperlink while viewing on your computer to access additional FINDS: detail in the EDR Site Report.

AL154 Target Property | **NORTH BEND GARDINER CREEK SEDIMENT CTRL**
400 S FORK AVE SW
NORTH BEND, WA 98045 | **WA ALLSITES**
FINDS | **1011278742**
N/A

Site 1 of 3 in cluster AL

Actual: 445 ft.
Focus Map: 12

ALLSITES:

Name:	NORTH BEND GARDINER CREEK SEDIMENT CTRL
Facility Id:	7504025

Interaction:	20853
Interaction 1:	A
Interaction 2:	SEAPROJ
Ecology Program:	SEA
Program Data:	AQUATICS
Facility Alt.:	Not reported
Program ID:	200700063
Date Interaction:	2007-10-19 00:00:00
Date Interaction 3:	SEA Project Site
Latitude:	47.490654562000003
Longitude:	-121.799538713

Interaction:	20854
Interaction 1:	A

NORTH BEND GARDINER CREEK SEDIMENT CTRL (Continued) **1011278742**

Interaction 2:	NONENFNL
Ecology Program:	SEA
Program Data:	DMS
Facility Alt.:	Not reported
Program ID:	Not reported
Date Interaction:	2007-10-19 00:00:00
Date Interaction 3:	Non Enforcement Final
Latitude:	47.490654562000003
Longitude:	-121.799538713

FINDS:

Registry ID:	110036136730
Facility URL:	http://ofmpub.epa.gov/enviro/fii_query_detail.disp_program_facility?p_registry_id=110036136730

Environmental Interest/Information System:

Washington Facility / Site Identification System (WA-FSIS) provides a means to query and display data maintained by the Washington Department of Ecology. This system contains key information for each facility/site that is currently, or has been, of interest to the Air Quality, Dam Safety, Hazardous Waste, Toxics Cleanup, and Water Quality Programs.

Click this hyperlink while viewing on your computer to access additional FINDS: detail in the EDR Site Report.

AL155 **NINTENDO DISTRIBUTION CENTER** **WA ALLSITES** **S110040347**
Target **401 S FORK AVE SW** **N/A**
Property **NORTH BEND, WA 98045**

Site 2 of 3 in cluster AL

Actual:
445 ft.

Focus Map:
12

ALLSITES:

Name:	NINTENDO DISTRIBUTION CENTER
Facility Id:	8471
Interaction:	86297
Interaction 1:	I
Interaction 2:	CONSTSWGP
Ecology Program:	WATQUAL
Program Data:	PARIS
Facility Alt.:	NINTENDO DISTRIBUTION CENTER
Program ID:	WAR011755
Date Interaction:	2009-07-28 00:00:00
Date Interaction 3:	Construction SW GP
Latitude:	47.494194329999999
Longitude:	-121.79798522

AL156 Target Property | **NINTENDO DISTRIBUTION CENTER**
401 S FORK AVE SW
NORTH BEND, WA 98045 | **FINDS** | **1016706380**
N/A

Site 3 of 3 in cluster AL

Actual: 445 ft.

Focus Map: 12

FINDS:
Registry ID: 110056480384
Facility URL: http://ofmpub.epa.gov/enviro/fii_query_detail.disp_program_facility?p_registry_id=110056480384

Environmental Interest/Information System:
Washington Facility / Site Identification System (WA-FSIS) provides a means to query and display data maintained by the Washington Department of Ecology. This system contains key information for each facility/site that is currently, or has been, of interest to the Air Quality, Dam Safety, Hazardous Waste, Toxics Cleanup, and Water Quality Programs.

Click this hyperlink while viewing on your computer to access additional FINDS: detail in the EDR Site Report.

---

157 Target Property | **SI VIEW PARK AND POOL**
400 SE ORCHARD DR
NORTH BEND, WA 98045 | **WA ALLSITES**
FINDS
ECHO | **1007067323**
N/A

Actual: 452 ft.

Focus Map: 12

ALLSITES:
Name: SI VIEW POOL
Facility Id: 64517196

Interaction: 80830
Interaction 1: I
Interaction 2: INDNPDESIP
Ecology Program: WATQUAL
Program Data: PARIS
Facility Alt.: Not reported
Program ID: WA0031127
Date Interaction: 1994-01-04 00:00:00
Date Interaction 3: Industrial NPDES IP
Latitude: 47.490675289999999
Longitude: -121.784229254

Interaction: 83058
Interaction 1: I
Interaction 2: INDNPDESIP
Ecology Program: WATQUAL
Program Data: PARIS
Facility Alt.: SI VIEW POOL
Program ID: WA0031127
Date Interaction: 1990-01-16 00:00:00
Date Interaction 3: Industrial NPDES IP
Latitude: 47.490675289999999
Longitude: -121.784229254

Interaction: 56584
Interaction 1: A
Interaction 2: TIER2
Ecology Program: HAZWASTE
Program Data: EPCRA

SI VIEW PARK AND POOL (Continued) **1007067323**

Facility Alt.:	Not reported
Program ID:	CRK000034950
Date Interaction:	1992-01-01 00:00:00
Date Interaction 3:	Emergency/Haz Chem Rpt TI
Latitude:	47.490675289999999
Longitude:	-121.784229254

Interaction:	101450
Interaction 1:	I
Interaction 2:	CONSTSWGP
Ecology Program:	WATQUAL
Program Data:	PARIS
Facility Alt.:	Si View Park
Program ID:	WAR125752
Date Interaction:	2012-04-23 00:00:00
Date Interaction 3:	Construction SW GP
Latitude:	47.490675289999999
Longitude:	-121.784229254

FINDS:

Registry ID:	110015439140
Facility URL:	http://ofmpub.epa.gov/enviro/fii_query_detail.disp_program_facility?p_registry_id=110015439140

Environmental Interest/Information System:

Washington Facility / Site Identification System (WA-FSIS) provides a means to query and display data maintained by the Washington Department of Ecology. This system contains key information for each facility/site that is currently, or has been, of interest to the Air Quality, Dam Safety, Hazardous Waste, Toxics Cleanup, and Water Quality Programs.
US National Pollutant Discharge Elimination System (NPDES) module of the Compliance Information System (ICIS) tracks surface water permits issued under the Clean Water Act. Under NPDES, all facilities that discharge pollutants from any point source into waters of the United States are required to obtain a permit. The permit will likely contain limits on what can be discharged, impose monitoring and reporting requirements, and include other provisions to ensure that the discharge does not adversely affect water quality.

Click this hyperlink while viewing on your computer to access additional FINDS: detail in the EDR Site Report.

ECHO:

Envid:	1007067323
Registry ID:	110015439140
DFR URL:	http://echo.epa.gov/detailed-facility-report?fid=110015439140

158 Target Property | **NORTH BEND PIT - DIV. 5** | **MINES MRDS** | **1025751104**
N/A

NORTH BEND, WA 98045

Actual: 485 ft.

Focus Map: 12

MINES MRDS:

Name:	NORTH BEND PIT - DIV. 5
Address:	Not reported
Deposit identification Number:	10277670
City,State,Zip:	NORTH BEND, WASHINGTON 98045
URL:	https://mrdata.usgs.gov/mrds/show-mrds.php?dep_id=10277670
MRDS Identification Number:	Not reported
MAS/MILS Identification Number:	0530331124
Region:	NA
Country:	United States
Primary Commodities:	Sand and Gravel, Construction
Secondary Commodities:	Not reported
Tertiary Commodities:	Not reported
Operation Type:	Surface
Deposit Type:	Not reported
Production Size:	Not reported
Development Status:	Past Producer
Ore Minerals or Materials:	Not reported
Gangue Minerals or Materials:	Not reported
Other Minerals or Materials:	Not reported
Ore Body Form:	Not reported
Workings Type:	Not reported
Mineral Deposit Model:	Not reported
Alteration Processes:	Not reported
Concentration Processes:	Not reported
Previous Names:	Not reported
Ore Controls:	Not reported
Reporter:	Western Field Operations Center (WFOC)
Host Rock Unit Name:	Not reported
Host Rock Type:	Not reported
Associated Rock Unit Name:	Not reported
Associated Rock Type Code:	Not reported
Structural Characteristics:	Not reported
Tectonic Setting:	Not reported
References:	Not reported
First Production Year:	Not reported
Began Before/After FPY:	Not reported
Last Production Year:	Not reported
Ended Before/After LPY:	Not reported
Year Discovered:	Not reported
Found Before/After YD:	Not reported
Production History:	Not reported
Discovery Information:	Not reported
Latitude:	47.49011
Longitude:	-121.79981

AM159 Target Property | **GEORGE G WYRSCH**
742 SW MT SI BLVD
NORTH BEND, WA 98045 | **FINDS** | **1007075903**
N/A

Site 1 of 4 in cluster AM

Actual: 447 ft.
Focus Map: 12

FINDS:
Registry ID: 110015525528
Facility URL: http://ofmpub.epa.gov/enviro/fii_query_detail.disp_program_facility?p_registry_id=110015525528

Environmental Interest/Information System:
Washington Facility / Site Identification System (WA-FSIS) provides a means to query and display data maintained by the Washington Department of Ecology. This system contains key information for each facility/site that is currently, or has been, of interest to the Air Quality, Dam Safety, Hazardous Waste, Toxics Cleanup, and Water Quality Programs.

Click this hyperlink while viewing on your computer to access additional FINDS: detail in the EDR Site Report.

AM160 Target Property | **MT SI SHELL**
742 SW MT SI BLVD
NORTH BEND, WA 98045 | **WA Financial Assurance** | **S121603766**
N/A

Site 2 of 4 in cluster AM

Actual: 447 ft.
Focus Map: 12

WA Financial Assurance 1:

Name:	MT SI SHELL
Address:	742 SW MT SI BLVD
City,State,Zip:	NORTH BEND, WA 98045
DOE Site ID:	97659
Financial Resp Type:	COLONY INSURANCE COMPANY
Inception Date:	12/22/2016
Expiration Date:	12/29/2017
Address 2:	Not reported
Policy Number:	WA641922-4
Effective Date:	12/22/2016
Liability Limit Type:	Not reported
Compliance Method:	Not reported
Proof of Responsibility Document Flag:	Not reported
Retroactive Date:	Not reported
Latitude:	47.489316465
Longitude:	-121.79407864

Name:	MT SI SHELL
Address:	742 SW MT SI BLVD
City,State,Zip:	NORTH BEND, WA 98045
DOE Site ID:	97659
Financial Resp Type:	COLONY INSURANCE COMPANY
Inception Date:	12/08/2017
Expiration Date:	12/29/2018
Address 2:	Not reported
Policy Number:	WA641922-5
Effective Date:	12/08/2017
Liability Limit Type:	Not reported
Compliance Method:	Not reported
Proof of Responsibility Document Flag:	Not reported
Retroactive Date:	Not reported
Latitude:	47.489316465

MT SI SHELL (Continued) **S121603766**

Longitude:	-121.79407864
Name:	MT SI SHELL
Address:	742 SW MT SI BLVD
City,State,Zip:	NORTH BEND, WA 98045
DOE Site ID:	97659
Financial Resp Type:	COLONY INSURANCE COMPANY
Inception Date:	12/12/2018
Expiration Date:	12/29/2019
Address 2:	Not reported
Policy Number:	WA641922-6
Effective Date:	12/12/2018
Liability Limit Type:	Not reported
Compliance Method:	Not reported
Proof of Responsibility Document Flag:	Not reported
Retroactive Date:	Not reported
Latitude:	47.489316465
Longitude:	-121.79407864

AM161 **MT SI SHELL** **WA UST** **U000712416**
Target **742 SW MT SI BLVD** **WA ALLSITES** **N/A**
Property **NORTH BEND, WA 98045**

Site 3 of 4 in cluster AM

Actual:
447 ft.

Focus Map:
12

UST:

Name:	MT SI SHELL
Address:	742 SW MT SI BLVD
City:	NORTH BEND
Zip:	98045
Facility ID:	12657451
Site Id:	97659
UBI:	Not reported
Phone Number:	Not reported
Decimal Latitude:	47.4893164650117
Decimal Longitude:	-121.794078643833
Tank Name:	1
Tag Number:	A3910
Tank Status:	Operational
Tank Status Date:	08/06/1996
Tank Install Date:	08/01/1989
Tank Closure Date:	Not reported
Capacity Range:	10,000 to 19,999 Gallons
Tank Permit Expiration Date:	03/31/2020
Tank Upgrade Date:	04/01/1998
Tank Spill Prevention:	Spill Bucket/Spill Box
Tank Overfill Prevention:	Automatic Shutoff (fill pipe)
Tank Material:	Steel Clad with Corrosion Resistant Composite
Tank Construction:	Single Wall Tank
Tank Tightness Test:	Part of Automatic Tank Gauging (ATG) System
Tank Corrosion Protection:	Corrosion Resistant
Tank Manifold:	Not reported
Tank Release Detection:	Automatic Tank Gauging
Tank SFC Type:	Not reported
Pipe Material:	Fiberglass
Pipe Construction:	Single Wall Pipe
Pipe Primary Release Detection:	Automatic Line Leak Detector (ALLD)

MT SI SHELL (Continued) **U000712416**

Pipe Second Release Detection:	Annual Line Tightness Test (LTT)
Pipe Corrosion Protection:	Corrosion Resistant
Pipe Pumping System:	Pressurized System
Responsible Unit:	Northwest
Dispencer/Pump SFC Type:	Sump

Name:	MT SI SHELL
Address:	742 SW MT SI BLVD
City:	NORTH BEND
Zip:	98045

Tank Name:	2
Tag Number:	A3910
Tank Status:	Operational
Tank Status Date:	08/06/1996
Tank Install Date:	08/01/1989
Tank Closure Date:	Not reported
Capacity Range:	20,000 to 29,999 Gallons
Tank Permit Expiration Date:	03/31/2020
Tank Upgrade Date:	04/01/1998
Tank Spill Prevention:	Spill Bucket/Spill Box
Tank Overfill Prevention:	Automatic Shutoff (fill pipe)
Tank Material:	Steel Clad with Corrosion Resistant Composite
Tank Construction:	Single Wall Tank
Tank Tightness Test:	Part of Automatic Tank Gauging (ATG) System
Tank Corrosion Protection:	Corrosion Resistant
Tank Manifold:	Not reported
Tank Release Detection:	Automatic Tank Gauging
Tank SFC Type:	Not reported
Pipe Material:	Fiberglass
Pipe Construction:	Single Wall Pipe
Pipe Primary Release Detection:	Automatic Line Leak Detector (ALLD)
Pipe Second Release Detection:	Annual Line Tightness Test (LTT)
Pipe Corrosion Protection:	Corrosion Resistant
Pipe Pumping System:	Pressurized System
Responsible Unit:	Northwest
Dispencer/Pump SFC Type:	Sump

Name:	MT SI SHELL
Address:	742 SW MT SI BLVD
City:	NORTH BEND
Zip:	98045

Tank Name:	3
Tag Number:	A3910
Tank Status:	Operational
Tank Status Date:	08/06/1996
Tank Install Date:	08/01/1989
Tank Closure Date:	Not reported
Capacity Range:	20,000 to 29,999 Gallons
Tank Permit Expiration Date:	03/31/2020
Tank Upgrade Date:	04/01/1998
Tank Spill Prevention:	Spill Bucket/Spill Box
Tank Overfill Prevention:	Automatic Shutoff (fill pipe)
Tank Material:	Steel Clad with Corrosion Resistant Composite
Tank Construction:	Single Wall Tank
Tank Tightness Test:	Part of Automatic Tank Gauging (ATG) System

MT SI SHELL (Continued) **U000712416**

Tank Corrosion Protection:	Corrosion Resistant
Tank Manifold:	Not reported
Tank Release Detection:	Automatic Tank Gauging
Tank SFC Type:	Not reported
Pipe Material:	Fiberglass
Pipe Construction:	Single Wall Pipe
Pipe Primary Release Detection:	Automatic Line Leak Detector (ALLD)
Pipe Second Release Detection:	Annual Line Tightness Test (LTT)
Pipe Corrosion Protection:	Corrosion Resistant
Pipe Pumping System:	Pressurized System
Responsible Unit:	Northwest
Dispencer/Pump SFC Type:	Sump

Name:	MT SI SHELL
Address:	742 SW MT SI BLVD
City:	NORTH BEND
Zip:	98045

Tank Name:	4
Tag Number:	A3910
Tank Status:	Operational
Tank Status Date:	08/06/1996
Tank Install Date:	08/01/1989
Tank Closure Date:	Not reported
Capacity Range:	10,000 to 19,999 Gallons
Tank Permit Expiration Date:	03/31/2020
Tank Upgrade Date:	04/01/1998
Tank Spill Prevention:	Spill Bucket/Spill Box
Tank Overfill Prevention:	Automatic Shutoff (fill pipe)
Tank Material:	Steel Clad with Corrosion Resistant Composite
Tank Construction:	Single Wall Tank
Tank Tightness Test:	Part of Automatic Tank Gauging (ATG) System
Tank Corrosion Protection:	Corrosion Resistant
Tank Manifold:	Not reported
Tank Release Detection:	Automatic Tank Gauging
Tank SFC Type:	Not reported
Pipe Material:	Fiberglass
Pipe Construction:	Single Wall Pipe
Pipe Primary Release Detection:	Automatic Line Leak Detector (ALLD)
Pipe Second Release Detection:	Annual Line Tightness Test (LTT)
Pipe Corrosion Protection:	Corrosion Resistant
Pipe Pumping System:	Pressurized System
Responsible Unit:	Northwest
Dispencer/Pump SFC Type:	Sump

ALLSITES:

Name:	GEORGE G WYRSCH
Facility Id:	12657451

Interaction:	26970
Interaction 1:	A
Interaction 2:	UST
Ecology Program:	TOXICS
Program Data:	UST
Facility Alt.:	Mt Si Shell
Program ID:	97659
Date Interaction:	1989-08-01 00:00:00

MT SI SHELL (Continued) **U000712416**

Date Interaction 3:	Underground Storage Tank
Latitude:	47.489310795000002
Longitude:	-121.794063865

AM162 **MOUNT SI TEXACO** **EDR Hist Auto** **1021365309**
Target **742 SW MT SI BLVD** **N/A**
Property **NORTH BEND, WA 98045**

Site 4 of 4 in cluster AM

Actual:
447 ft.

Focus Map:
12

EDR Hist Auto

Year:	Name:	Type:
1992	MOUNT SI TEXACO	Gasoline Service Stations
1993	MOUNT SI TEXACO	Gasoline Service Stations
1994	MOUNT SI TEXACO	Gasoline Service Stations
1995	MOUNT SI TEXACO	Gasoline Service Stations
1996	MOUNT SI TEXACO	Gasoline Service Stations
1997	MOUNT SI TEXACO	Gasoline Service Stations
1998	MOUNT SI TEXACO	Gasoline Service Stations
1999	MOUNT SI TEXACO	Gasoline Service Stations
2000	MOUNT SI TEXACO	Gasoline Service Stations
2001	MOUNT SI TEXACO	Gasoline Service Stations
2002	MOUNT SI TEXACO	Gasoline Service Stations
2003	MOUNT SI TEXACO	Gasoline Service Stations
2004	MOUNT SI TEXACO	Gasoline Service Stations
2005	MOUNT SI TEXACO	Gasoline Service Stations, NEC
2006	MOUNT SI TEXACO	Gasoline Service Stations, NEC
2008	MOUNT SI TEXACO	Gasoline Service Stations, NEC
2009	MOUNT SI TEXACO	Gasoline Service Stations, NEC
2010	MOUNT SI TEXACO	Gasoline Service Stations, NEC
2011	MOUNT SI TEXACO	Gasoline Service Stations, NEC
2012	MOUNT SI TEXACO	Gasoline Service Stations, NEC
2013	MOUNT SI TEXACO	Gasoline Service Stations, NEC
2014	MOUNT SI TEXACO	Gasoline Service Stations, NEC

---

163 **WA ASBESTOS** **S119172594**
Target **902 SE NORTH BEND WAY BATHROOM, KITCHEN,** **N/A**
Property **NORTH BEND, WA 98045**

Actual:
462 ft.

Focus Map:
12

ASBESTOS:

Name:	Not reported
Address:	902 SE NORTH BEND WAY BATHROOM, KITCHEN,
City,State,Zip:	NORTH BEND, WA 98045
Facility Type:	House
Parent ID:	0
Form ID:	93854##1346Minor735326
Notice Date:	12/04/2014
Start Date:	12/15/2014
Completion Date:	12/15/2014
Initial:	1
Amended:	Not reported
On Hold:	Not reported
Off Hold:	Not reported
Emergency:	Not reported

(Continued) **S119172594**

Site Hours Start:	8:00AM
Site Hours End:	4:30PM
Sunday:	Not reported
Monday:	1
Tuesday:	Not reported
Wednesday:	Not reported
Thursday:	Not reported
Friday:	Not reported
Saturday:	Not reported
Contractor ID:	Not reported
Phone:	360 750-1900
Job Site CAS:	Martin Ortiz
Project Form Email:	scarter@minorityac.com
Property Owner Name:	Not reported
Property Owner Agent:	Chuck Kellog
Property Owner Company:	Minority Abatement Contractors (ABCN00001346)
Property Owner Address:	2930 Wetmore Ave
Property Owner City:	Everett
Property Owner State:	WA
Property Owner Zip4:	98201
Property Owner Phone:	360 904-8968
Job Site Room:	Bathroom, kitchen,
Facility Age:	1950s
Facility Size:	1,400
Facility Remodel:	1
Facility Demo:	Not reported
Facility Repair:	Not reported
Facility Maint:	Not reported
Removed:	1
Encapsulated:	Not reported
Quantity Sq Ft:	180
Fireproofing:	Not reported
Popcorn Ceiling:	Not reported
CAB:	Not reported
Sheet Vinyl:	1
Asbestos Paper:	Not reported
Boiler Insulation:	Not reported
Duct Paper:	1
VAT:	Not reported
Roofing:	Not reported
Sq Ft Other:	1
Sq Ft Other Text:	Sink
Quantity Lin Ft:	18
Mag Pipe Insulation:	Not reported
Air Cell Pipe Insulation:	1
Ducting Insulation:	Not reported
Cement Asbestos Pipe:	Not reported
Mudded Pipe Insulation:	Not reported
Duct Tape:	Not reported
Lin Ft Other1:	Not reported
Lin Ft Other1 Text:	Not reported
Lin Ft Other2:	Not reported
Lin Ft Other2 Text:	Not reported
Indoors:	1
Outdoors:	Not reported
Neg Pres Enclosure:	Not reported
Glove Bag:	Not reported

(Continued) **S119172594**

Mini Enclosure:	Not reported
Critical Barriers:	1
Wrap And Cut:	1
Wet Methods:	1
HEPA Vacuum:	1
MANUALMETHODS :	1
Other CM1:	Not reported
Other CM1 Text:	Not reported
Other CM2:	Not reported
Other CM2 Text:	Not reported
Half Mask APR:	1
Full Face APR:	Not reported
PAPR:	1
Type C Continuous:	Not reported
Type C Pressure:	Not reported
Other Resp Pro:	Not reported
Other Resp Pro Text:	Not reported
Comments:	Not reported
Date Time Submitted:	2014-12-04 11:34:30
Submitter IP Address:	173.11.29.45
Region:	2
UBI:	602147410
Notice type:	Initial
Project Type:	Air cell Pipe Insulation, Other Square Footage, Sheet Vinyl
Supervisor:	Martin Ortiz ()
Supervisor Phone:	Not reported
Certificate Status:	ACTIVE
Name:	Not reported
Address:	902 SE NORTH BEND WAY
City,State,Zip:	NORTH BEND, WA 98045
Facility Type:	Commercial
Parent ID:	0
Form ID:	111468##1317Advan342270
Notice Date:	02/03/2016
Start Date:	02/17/2016
Completion Date:	02/19/2016
Initial:	1
Amended:	Not reported
On Hold:	Not reported
Off Hold:	Not reported
Emergency:	Not reported
Site Hours Start:	8:00 a.m.
Site Hours End:	4:00 PM
Sunday:	Not reported
Monday:	Not reported
Tuesday:	Not reported
Wednesday:	1
Thursday:	1
Friday:	1
Saturday:	Not reported
Contractor ID:	Not reported
Phone:	360-357-5666
Job Site CAS:	Genaro Magana
Project Form Email:	advanceenvironmental@comcast.net
Property Owner Name:	Not reported
Property Owner Agent:	Not reported

(Continued) **S119172594**

Property Owner Company:	Advance Environmental Inc (ABCN00001317)
Property Owner Address:	902 SE North Bend Way
Property Owner City:	North Bend
Property Owner State:	WA
Property Owner Zip4:	98045
Property Owner Phone:	360-357-5666
Job Site Room:	Not reported
Facility Age:	1964
Facility Size:	2688
Facility Remodel:	1
Facility Demo:	Not reported
Facility Repair:	Not reported
Facility Maint:	Not reported
Removed:	1
Encapsulated:	Not reported
Quantity Sq Ft:	950
Fireproofing:	Not reported
Popcorn Ceiling:	Not reported
CAB:	Not reported
Sheet Vinyl:	Not reported
Asbestos Paper:	Not reported
Boiler Insulation:	Not reported
Duct Paper:	Not reported
VAT:	1
Roofing:	Not reported
Sq Ft Other:	Not reported
Sq Ft Other Text:	Not reported
Quantity Lin Ft:	Not reported
Mag Pipe Insulation:	Not reported
Air Cell Pipe Insulation:	Not reported
Ducting Insulation:	Not reported
Cement Asbestos Pipe:	Not reported
Mudded Pipe Insulation:	Not reported
Duct Tape:	Not reported
Lin Ft Other1:	Not reported
Lin Ft Other1 Text:	Not reported
Lin Ft Other2:	Not reported
Lin Ft Other2 Text:	Not reported
Indoors:	1
Outdoors:	Not reported
Neg Pres Enclosure:	Not reported
Glove Bag:	Not reported
Mini Enclosure:	Not reported
Critical Barriers:	1
Wrap And Cut:	Not reported
Wet Methods:	1
HEPA Vacuum:	1
MANUALMETHODS :	1
Other CM1:	Not reported
Other CM1 Text:	Not reported
Other CM2:	Not reported
Other CM2 Text:	Not reported
Half Mask APR:	Not reported
Full Face APR:	Not reported
PAPR:	1
Type C Continuous:	Not reported
Type C Pressure:	Not reported

(Continued) **S119172594**

Other Resp Pro:	Not reported
Other Resp Pro Text:	Not reported
Comments:	Not reported
Date Time Submitted:	2016-02-03 14:15:19
Submitter IP Address:	73.221.74.245
Region:	2
UBI:	602306184
Notice type:	Initial
Project Type:	Vinyl Asbestos Tile
Supervisor:	Genaro Magana ()
Supervisor Phone:	Not reported
Certificate Status:	ACTIVE

AN164 **MT SI CHEVRON** **WA UST** **U000712408**
Target **745 SW MT SI BLVD** **WA ALLSITES** **N/A**
Property **NORTH BEND, WA 98045** **WA Financial Assurance**

Site 1 of 3 in cluster AN

Actual:
451 ft.

Focus Map:
12

UST:

Name:	MT SI CHEVRON
Address:	745 SW MT SI BLVD
City:	NORTH BEND
Zip:	98045
Facility ID:	44752862
Site Id:	97603
UBI:	Not reported
Phone Number:	Not reported
Decimal Latitude:	47.4889998833953
Decimal Longitude:	-121.794621782847
Tank Name:	1
Tag Number:	A3909
Tank Status:	Operational
Tank Status Date:	08/06/1996
Tank Install Date:	01/01/1988
Tank Closure Date:	Not reported
Capacity Range:	10,000 to 19,999 Gallons
Tank Permit Expiration Date:	10/31/2020
Tank Upgrade Date:	04/01/1998
Tank Spill Prevention:	Spill Bucket/Spill Box
Tank Overfill Prevention:	Ball Float Valve (vent line)
Tank Material:	Fiberglass Reinforced Plastic
Tank Construction:	Single Wall Tank
Tank Tightness Test:	Not reported
Tank Corrosion Protection:	Corrosion Resistant
Tank Manifold:	Not reported
Tank Release Detection:	Automatic Tank Gauging
Tank SFC Type:	Sump
Pipe Material:	Fiberglass
Pipe Construction:	Single Wall Pipe
Pipe Primary Release Detection:	Automatic Line Leak Detector (ALLD)
Pipe Second Release Detection:	Annual Line Tightness Test (LTT)
Pipe Corrosion Protection:	Corrosion Resistant
Pipe Pumping System:	Pressurized System
Responsible Unit:	Northwest
Dispencer/Pump SFC Type:	Sump

MT SI CHEVRON (Continued) **U000712408**

Name:	MT SI CHEVRON
Address:	745 SW MT SI BLVD
City:	NORTH BEND
Zip:	98045
Tank Name:	2
Tag Number:	A3909
Tank Status:	Operational
Tank Status Date:	08/06/1996
Tank Install Date:	01/01/1988
Tank Closure Date:	Not reported
Capacity Range:	10,000 to 19,999 Gallons
Tank Permit Expiration Date:	10/31/2020
Tank Upgrade Date:	04/01/1998
Tank Spill Prevention:	Spill Bucket/Spill Box
Tank Overfill Prevention:	Ball Float Valve (vent line)
Tank Material:	Fiberglass Reinforced Plastic
Tank Construction:	Single Wall Tank
Tank Tightness Test:	Not reported
Tank Corrosion Protection:	Corrosion Resistant
Tank Manifold:	Not reported
Tank Release Detection:	Automatic Tank Gauging
Tank SFC Type:	Sump
Pipe Material:	Fiberglass
Pipe Construction:	Single Wall Pipe
Pipe Primary Release Detection:	Automatic Line Leak Detector (ALLD)
Pipe Second Release Detection:	Annual Line Tightness Test (LTT)
Pipe Corrosion Protection:	Corrosion Resistant
Pipe Pumping System:	Pressurized System
Responsible Unit:	Northwest
Dispencer/Pump SFC Type:	Sump
Name:	MT SI CHEVRON
Address:	745 SW MT SI BLVD
City:	NORTH BEND
Zip:	98045
Tank Name:	3
Tag Number:	A3909
Tank Status:	Operational
Tank Status Date:	08/06/1996
Tank Install Date:	01/01/1988
Tank Closure Date:	Not reported
Capacity Range:	10,000 to 19,999 Gallons
Tank Permit Expiration Date:	10/31/2020
Tank Upgrade Date:	04/01/1998
Tank Spill Prevention:	Spill Bucket/Spill Box
Tank Overfill Prevention:	Ball Float Valve (vent line)
Tank Material:	Fiberglass Reinforced Plastic
Tank Construction:	Single Wall Tank
Tank Tightness Test:	Not reported
Tank Corrosion Protection:	Corrosion Resistant
Tank Manifold:	Not reported
Tank Release Detection:	Automatic Tank Gauging
Tank SFC Type:	Sump
Pipe Material:	Fiberglass
Pipe Construction:	Single Wall Pipe

MT SI CHEVRON (Continued) **U000712408**

Pipe Primary Release Detection:	Automatic Line Leak Detector (ALLD)
Pipe Second Release Detection:	Annual Line Tightness Test (LTT)
Pipe Corrosion Protection:	Corrosion Resistant
Pipe Pumping System:	Pressurized System
Responsible Unit:	Northwest
Dispencer/Pump SFC Type:	Sump

Name:	MT SI CHEVRON
Address:	745 SW MT SI BLVD
City:	NORTH BEND
Zip:	98045

Tank Name:	4
Tag Number:	A3909
Tank Status:	Operational
Tank Status Date:	08/06/1996
Tank Install Date:	01/01/1988
Tank Closure Date:	Not reported
Capacity Range:	10,000 to 19,999 Gallons
Tank Permit Expiration Date:	10/31/2020
Tank Upgrade Date:	04/01/1998
Tank Spill Prevention:	Spill Bucket/Spill Box
Tank Overfill Prevention:	Automatic Shutoff (fill pipe)
Tank Material:	Fiberglass Reinforced Plastic
Tank Construction:	Single Wall Tank
Tank Tightness Test:	Not reported
Tank Corrosion Protection:	Corrosion Resistant
Tank Manifold:	Not reported
Tank Release Detection:	Automatic Tank Gauging
Tank SFC Type:	Sump
Pipe Material:	Fiberglass
Pipe Construction:	Single Wall Pipe
Pipe Primary Release Detection:	Automatic Line Leak Detector (ALLD)
Pipe Second Release Detection:	Annual Line Tightness Test (LTT)
Pipe Corrosion Protection:	Corrosion Resistant
Pipe Pumping System:	Pressurized System
Responsible Unit:	Northwest
Dispencer/Pump SFC Type:	Sump

ALLSITES:

Name:	G & S SERVICES
Facility Id:	44752862

Interaction:	45342
Interaction 1:	A
Interaction 2:	UST
Ecology Program:	TOXICS
Program Data:	UST
Facility Alt.:	Not reported
Program ID:	97603
Date Interaction:	1988-01-01 00:00:00
Date Interaction 3:	Underground Storage Tank
Latitude:	47.488994214000002
Longitude:	-121.794607004

MT SI CHEVRON (Continued) **U000712408**

WA Financial Assurance 1:

Name:	MT SI CHEVRON
Address:	745 SW MT SI BLVD
City,State,Zip:	NORTH BEND, WA 98045
DOE Site ID:	97603
Financial Resp Type:	COLONY INSURANCE COMPANY
Inception Date:	12/31/2014
Expiration Date:	12/31/2015
Address 2:	Not reported
Policy Number:	WA641299-5
Effective Date:	12/31/2014
Liability Limit Type:	Mktg, 1-100 tanks; 1m per occurence, 1m aggregate
Compliance Method:	Approved pollution liability insurance
Proof of Responsibility Document Flag:	0
Retroactive Date:	01/01/2007
Latitude:	47.488999883
Longitude:	-121.79462178

Name:	MT SI CHEVRON
Address:	745 SW MT SI BLVD
City,State,Zip:	NORTH BEND, WA 98045
DOE Site ID:	97603
Financial Resp Type:	COLONY INSURANCE COMPANY
Inception Date:	12/31/2015
Expiration Date:	12/31/2016
Address 2:	Not reported
Policy Number:	WA641299-6
Effective Date:	12/31/2015
Liability Limit Type:	Mktg, 1-100 tanks; 1m per occurence, 1m aggregate
Compliance Method:	Approved pollution liability insurance
Proof of Responsibility Document Flag:	0
Retroactive Date:	01/01/2007
Latitude:	47.488999883
Longitude:	-121.79462178

Name:	MT SI CHEVRON
Address:	745 SW MT SI BLVD
City,State,Zip:	NORTH BEND, WA 98045
DOE Site ID:	97603
Financial Resp Type:	COLONY INSURANCE COMPANY
Inception Date:	12/31/2016
Expiration Date:	12/31/2017
Address 2:	Not reported
Policy Number:	WA641299-7
Effective Date:	12/31/2016
Liability Limit Type:	Mktg, 1-100 tanks; 1m per occurence, 1m aggregate
Compliance Method:	Approved pollution liability insurance
Proof of Responsibility Document Flag:	0
Retroactive Date:	01/01/2007
Latitude:	47.488999883
Longitude:	-121.79462178

Name:	MT SI CHEVRON
Address:	745 SW MT SI BLVD
City,State,Zip:	NORTH BEND, WA 98045
DOE Site ID:	97603
Financial Resp Type:	COLONY INSURANCE COMPANY

MT SI CHEVRON (Continued) **U000712408**

Inception Date:	12/08/2017
Expiration Date:	12/31/2018
Address 2:	Not reported
Policy Number:	WA641299-8
Effective Date:	12/08/2017
Liability Limit Type:	Mktg, 1-100 tanks; 1m per occurence, 1m aggregate
Compliance Method:	Approved pollution liability insurance
Proof of Responsibility Document Flag:	0
Retroactive Date:	01/01/2007
Latitude:	47.488999883
Longitude:	-121.79462178

Name:	MT SI CHEVRON
Address:	745 SW MT SI BLVD
City,State,Zip:	NORTH BEND, WA 98045
DOE Site ID:	97603
Financial Resp Type:	COLONY INSURANCE COMPANY
Inception Date:	12/31/2018
Expiration Date:	12/31/2019
Address 2:	Not reported
Policy Number:	WA641299-9
Effective Date:	12/31/2018
Liability Limit Type:	Mktg, 1-100 tanks; 1m per occurence, 1m aggregate
Compliance Method:	Approved pollution liability insurance
Proof of Responsibility Document Flag:	0
Retroactive Date:	01/01/2007
Latitude:	47.488999883
Longitude:	-121.79462178

Name:	MT SI CHEVRON
Address:	745 SW MT SI BLVD
City,State,Zip:	NORTH BEND, WA 98045
DOE Site ID:	97603
Financial Resp Type:	COLONY INSURANCE COMPANY
Inception Date:	12/31/2018
Expiration Date:	12/31/2019
Address 2:	Not reported
Policy Number:	Wa641299-9
Effective Date:	12/31/2018
Liability Limit Type:	Mktg, 1-100 tanks; 1m per occurence, 1m aggregate
Compliance Method:	Approved pollution liability insurance
Proof of Responsibility Document Flag:	0
Retroactive Date:	01/01/2007
Latitude:	47.488999883
Longitude:	-121.79462178

AN165 **G & S SERVICES** **FINDS** **1007070560**
Target **745 SW MT SI BLVD** **N/A**
Property **NORTH BEND, WA 98045**

Site 2 of 3 in cluster AN

Actual:
451 ft.

Focus Map:
12

FINDS:

Registry ID:	110015471719
Facility URL:	http://ofmpub.epa.gov/enviro/fii_query_detail.disp_program_facility?p_registry_id=110015471719

Environmental Interest/Information System:

G & S SERVICES (Continued) **1007070560**

Washington Facility / Site Identification System (WA-FSIS) provides a means to query and display data maintained by the Washington Department of Ecology. This system contains key information for each facility/site that is currently, or has been, of interest to the Air Quality, Dam Safety, Hazardous Waste, Toxics Cleanup, and Water Quality Programs.

Click this hyperlink while viewing on your computer to access additional FINDS: detail in the EDR Site Report.

AN166 **G & S SERVICES INC** **EDR Hist Auto** **1020686497**
Target **745 SW MT SI BLVD** **N/A**
Property **NORTH BEND, WA 98045**

Site 3 of 3 in cluster AN

Actual: EDR Hist Auto
451 ft.

Focus Map:
12

Year:	Name:	Type:
1988	G & S SERVICES INC	Gasoline Service Stations
1989	G & S SERVICES INC	Gasoline Service Stations, NEC
1990	G & S SERVICES INC	Gasoline Service Stations, NEC
1991	MT SI CHEVRON & DELI	Gasoline Service Stations, NEC
1992	MT SI CHEVRON & DELI	Gasoline Service Stations, NEC
1993	MT SI CHEVRON & DELI	Gasoline Service Stations, NEC
1994	MT SI CHEVRON & DELI	Gasoline Service Stations, NEC
1995	MT SI CHEVRON & DELI	Gasoline Service Stations, NEC
1996	MT SI CHEVRON & DELI	Gasoline Service Stations, NEC
1997	MT SI CHEVRON & DELI	Gasoline Service Stations, NEC
1998	MT SI CHEVRON & DELI	Gasoline Service Stations, NEC
1999	MT SI CHEVRON & DELI	Gasoline Service Stations, NEC
2000	G N S SERVICES	Gasoline Service Stations, NEC
2001	G N S SERVICES	Gasoline Service Stations, NEC
2001	G & S SERVICES INC	Gasoline Service Stations, NEC
2002	G N S SERVICES	Gasoline Service Stations, NEC
2002	G & S SERVICES INC	Gasoline Service Stations, NEC
2003	G & S SERVICES INC	Gasoline Service Stations, NEC
2003	G N S SERVICES	Gasoline Service Stations, NEC
2004	G & S SERVICES INC	Gasoline Service Stations, NEC
2004	G N S SERVICES	Gasoline Service Stations, NEC
2005	G & S SERVICES INC	Gasoline Service Stations, NEC
2005	G N S SERVICES	Gasoline Service Stations, NEC
2006	G N S SERVICES	Gasoline Service Stations, NEC
2006	G & S SERVICES INC	Gasoline Service Stations, NEC
2007	G & S SERVICES INC	Gasoline Service Stations, NEC
2007	G N S SERVICES	Gasoline Service Stations, NEC
2008	G & S SERVICES INC	Gasoline Service Stations, NEC
2008	G N S SERVICES	Gasoline Service Stations, NEC
2009	G & S SERVICES INC	Gasoline Service Stations, NEC
2009	G N S SERVICES	Gasoline Service Stations, NEC
2010	G & S SERVICES INC	Gasoline Service Stations, NEC
2010	G N S SERVICES	Gasoline Service Stations, NEC
2011	G & S SERVICES INC	Gasoline Service Stations, NEC
2011	G N S SERVICES	Gasoline Service Stations, NEC
2012	G N S SERVICES	Gasoline Service Stations, NEC
2012	G & S SERVICES INC	Gasoline Service Stations, NEC
2013	G & S SERVICES INC	Gasoline Service Stations, NEC
2013	G N S SERVICES	Gasoline Service Stations, NEC
2014	G & S SERVICES INC	Gasoline Service Stations, NEC

AO167 Target Property | **SCHUCKS AUTO SUPPLY NORTH BEND**
400 SW MOUNT SI BLVD
NORTH BEND, WA 98045 | **WA ALLSITES** | **S109824720**
N/A

Site 1 of 2 in cluster AO

Actual: 447 ft.
Focus Map: 12

ALLSITES:

Name:	SCHUCKS AUTO SUPPLY NORTH BEND
Facility Id:	20294
Interaction:	78195
Interaction 1:	I
Interaction 2:	LSC
Ecology Program:	HAZWASTE
Program Data:	LSC
Facility Alt.:	Schucks Auto Supply North Bend
Program ID:	Not reported
Date Interaction:	2009-04-09 00:00:00
Date Interaction 3:	Local Source Cntrl 7/09-3
Latitude:	47.486508270999998
Longitude:	-121.79449757099999

AO168 Target Property | **SCHUCKS AUTO SUPPLY NORTH BEND**
400 SW MOUNT SI BLVD
NORTH BEND, WA 98045 | **FINDS** | **1012132497**
N/A

Site 2 of 2 in cluster AO

Actual: 447 ft.
Focus Map: 12

FINDS:

Registry ID:	110039225415
Facility URL:	http://ofmpub.epa.gov/enviro/fii_query_detail.disp_program_facility?p_registry_id=110039225415

Environmental Interest/Information System:

Washington Facility / Site Identification System (WA-FSIS) provides a means to query and display data maintained by the Washington Department of Ecology. This system contains key information for each facility/site that is currently, or has been, of interest to the Air Quality, Dam Safety, Hazardous Waste, Toxics Cleanup, and Water Quality Programs.

Click this hyperlink while viewing on your computer to access additional FINDS: detail in the EDR Site Report.

AP169 Target Property | **WA DOT CAMP MASON UST**
SR I90 MP 42.29
NORTH BEND, WA 98045 | **FINDS**
ECHO | **1016213084**
N/A

Site 1 of 2 in cluster AP

Actual: 462 ft.
Focus Map: 12

FINDS:

Registry ID:	110006138928
Facility URL:	http://ofmpub.epa.gov/enviro/fii_query_detail.disp_program_facility?p_registry_id=110006138928

Environmental Interest/Information System:

Washington Facility / Site Identification System (WA-FSIS) provides a means to query and display data maintained by the Washington Department of Ecology. This system contains key information for each

WA DOT CAMP MASON UST (Continued) **1016213084**

facility/site that is currently, or has been, of interest to the Air Quality, Dam Safety, Hazardous Waste, Toxics Cleanup, and Water Quality Programs.
RCRAInfo is a national information system that supports the Resource Conservation and Recovery Act (RCRA) program through the tracking of events and activities related to facilities that generate, transport, and treat, store, or dispose of hazardous waste. RCRAInfo allows RCRA program staff to track the notification, permit, compliance, and corrective action activities required under RCRA.

Click this hyperlink while viewing on your computer to access additional FINDS: detail in the EDR Site Report.

ECHO:
Envid: 1016213084
Registry ID: 110006138928
DFR URL: http://echo.epa.gov/detailed-facility-report?fid=110006138928

AP170 **WA DOT CAMP MASON UST** **WA ALLSITES** **1000394527**
Target **SR I90 MP 42.29** **RCRA NonGen / NLR** **WAD988467767**
Property **NORTH BEND, WA 98045**

Site 2 of 2 in cluster AP

Actual: 463 ft.
Focus Map: 12

ALLSITES:
Name: WA DOT CAMP MASON UST
Facility Id: 66991352

Interaction: 58114
Interaction 1: I
Interaction 2: HWG
Ecology Program: HAZWASTE
Program Data: TURBOWASTE
Facility Alt.: Not reported
Program ID: WAD988467767
Date Interaction: 1989-07-06 00:00:00
Date Interaction 3: Hazardous Waste Generator
Latitude: 47.488484329999999
Longitude: -121.797875221

Interaction: 58115
Interaction 1: A
Interaction 2: TIER2
Ecology Program: HAZWASTE
Program Data: EPCRA
Facility Alt.: Not reported
Program ID: CRK000047740
Date Interaction: 1998-01-01 00:00:00
Date Interaction 3: Emergency/Haz Chem Rpt TI
Latitude: 47.488484329999999
Longitude: -121.797875221

RCRA NonGen / NLR:
Date form received by agency: 1989-07-06 00:00:00.0
Facility name: WA DOT CAMP MASON UST
Facility address: SR I90 MP 42.29

WA DOT CAMP MASON UST (Continued) **1000394527**

	NORTH BEND, WA 98045
EPA ID:	WAD988467767
Mailing address:	TRANSPORTATION BLDG MS KF 01
	OLYMPIA, WA 98504
Contact:	Not reported
Contact address:	SR I90 MP 42.29
	NORTH BEND, WA 98045
Contact country:	Not reported
Contact telephone:	000-000-0000
Contact email:	Not reported
EPA Region:	10
Classification:	Non-Generator
Description:	Handler: Non-Generators do not presently generate hazardous waste

Owner/Operator Summary:

Owner/operator name:	SEE PAPER COPY
Owner/operator address:	SR I90 MP 42.29
	NORTH BEND, WA 98045
Owner/operator country:	Not reported
Owner/operator telephone:	000-000-0000
Owner/operator email:	Not reported
Owner/operator fax:	Not reported
Owner/operator extension:	Not reported
Legal status:	Private
Owner/Operator Type:	Owner
Owner/Op start date:	Not reported
Owner/Op end date:	Not reported
Owner/operator name:	WA DOT FACILITIES HAZMAT
Owner/operator address:	TRANSPORTATION BLDG
	OLYMPIA, WA 98504
Owner/operator country:	US
Owner/operator telephone:	000-000-0000
Owner/operator email:	Not reported
Owner/operator fax:	Not reported
Owner/operator extension:	Not reported
Legal status:	Private
Owner/Operator Type:	Operator
Owner/Op start date:	Not reported
Owner/Op end date:	Not reported
Owner/operator name:	WA DOT FACILITIES HAZMAT
Owner/operator address:	TRANSPORTATION BLDG
	OLYMPIA, WA 98504
Owner/operator country:	US
Owner/operator telephone:	000-000-0000
Owner/operator email:	Not reported
Owner/operator fax:	Not reported
Owner/operator extension:	Not reported
Legal status:	Private
Owner/Operator Type:	Owner
Owner/Op start date:	1996-05-02 00:00:00.
Owner/Op end date:	Not reported
Owner/operator name:	WA DOT CAMP MASON UST
Owner/operator address:	SR I90 MP 42.29
	NORTH BEND, WA 98045

WA DOT CAMP MASON UST (Continued) **1000394527**

Owner/operator country: US
Owner/operator telephone: 000-000-0000
Owner/operator email: Not reported
Owner/operator fax: Not reported
Owner/operator extension: Not reported
Legal status: Private
Owner/Operator Type: Owner
Owner/Op start date: Not reported
Owner/Op end date: Not reported

Owner/operator name: WA DOT CAMP MASON UST
Owner/operator address: SR I90 MP 42.29
NORTH BEND, WA 98045
Owner/operator country: US
Owner/operator telephone: 000-000-0000
Owner/operator email: Not reported
Owner/operator fax: Not reported
Owner/operator extension: Not reported
Legal status: Private
Owner/Operator Type: Operator
Owner/Op start date: Not reported
Owner/Op end date: Not reported

Handler Activities Summary:
U.S. importer of hazardous waste: No
Mixed waste (haz. and radioactive): No
Recycler of hazardous waste: No
Transporter of hazardous waste: No
Treater, storer or disposer of HW: No
Underground injection activity: No
On-site burner exemption: No
Furnace exemption: No
Used oil fuel burner: No
Used oil processor: No
User oil refiner: No
Used oil fuel marketer to burner: No
Used oil Specification marketer: No
Used oil transfer facility: No
Used oil transporter: No

Historical Generators:
Date form received by agency: 1989-07-06 00:00:00.0
Site name: WA DOT CAMP MASON UST
Classification: Not a generator, verified

Date form received by agency: 1989-07-06 00:00:00.0
Site name: WA DOT CAMP MASON UST
Classification: Not a generator, verified

Violation Status: No violations found

AQ171 **FIRE STATION 87** **FINDS** **1015954737**
Target **500 MALONEY GROVE AVE SE** **ECHO** **N/A**
Property **NORTH BEND, WA 98045**

Site 1 of 5 in cluster AQ

Actual:
463 ft.

Focus Map:
12

FINDS:
Registry ID: 110046591540
Facility URL: http://ofmpub.epa.gov/enviro/fii_query_detail.disp_program_facility?p_registry_id=110046591540

Environmental Interest/Information System:
Washington Facility / Site Identification System (WA-FSIS) provides a means to query and display data maintained by the Washington Department of Ecology. This system contains key information for each facility/site that is currently, or has been, of interest to the Air Quality, Dam Safety, Hazardous Waste, Toxics Cleanup, and Water Quality Programs.
US National Pollutant Discharge Elimination System (NPDES) module of the Compliance Information System (ICIS) tracks surface water permits issued under the Clean Water Act. Under NPDES, all facilities that discharge pollutants from any point source into waters of the United States are required to obtain a permit. The permit will likely contain limits on what can be discharged, impose monitoring and reporting requirements, and include other provisions to ensure that the discharge does not adversely affect water quality.

Click this hyperlink while viewing on your computer to access additional FINDS: detail in the EDR Site Report.

ECHO:
Envid: 1015954737
Registry ID: 110046591540
DFR URL: http://echo.epa.gov/detailed-facility-report?fid=110046591540

AQ172 **FIRE STATION 87** **WA ALLSITES** **S111769484**
Target **500 MALONEY GROVE AVE SE** **N/A**
Property **NORTH BEND, WA 98045**

Site 2 of 5 in cluster AQ

Actual:
463 ft.

Focus Map:
12

ALLSITES:
Name: FIRE STATION 87
Facility Id: 10951

Interaction: 101360
Interaction 1: I
Interaction 2: CONSTSWGP
Ecology Program: WATQUAL
Program Data: PARIS
Facility Alt.: Fire Station 87
Program ID: WAR125719
Date Interaction: 2012-04-11 00:00:00
Date Interaction 3: Construction SW GP
Latitude: 47.487976875000001
Longitude: -121.77405211599999

AR173 **ANDRES DRYCLEANER** **EDR Hist Cleaner** **1019928706**
Target **458 SW MT SI BLVD** **N/A**
Property **NORTH BEND, WA 98045**

Site 1 of 3 in cluster AR

Actual: EDR Hist Cleaner
444 ft.

Focus Map:
12

Year:	Name:	Type:
1997	ANDRES DRYCLEANER	Drycleaning Plants, Except Rugs
1998	ANDRES DRYCLEANER	Drycleaning Plants, Except Rugs
1999	ANDRES DRYCLEANER	Drycleaning Plants, Except Rugs
2000	ANDRES DRYCLEANER	Drycleaning Plants, Except Rugs
2001	ANDRES DRYCLEANER	Drycleaning Plants, Except Rugs
2002	ANDRES DRYCLEANER	Drycleaning Plants, Except Rugs
2003	ANDRES DRYCLEANER	Drycleaning Plants, Except Rugs
2004	ANDRES DRYCLEANER	Drycleaning Plants, Except Rugs
2005	ANDRES DRYCLEANER	Drycleaning Plants, Except Rugs
2006	ANDRES DRYCLEANER	Drycleaning Plants, Except Rugs
2007	ANDRES DRYCLEANER	Drycleaning Plants, Except Rugs
2008	ANDRES DRYCLEANER	Drycleaning Plants, Except Rugs
2009	ANDRES DRYCLEANER	Drycleaning Plants, Except Rugs
2010	ANDRES DRYCLEANER	Drycleaning Plants, Except Rugs
2011	ANDRES DRYCLEANER	Drycleaning Plants, Except Rugs
2012	MICHAELS FINE DRY CLEANING	Drycleaning Plants, Except Rugs
2012	ANDRES DRYCLEANER	Drycleaning Plants, Except Rugs
2013	ANDRES DRYCLEANER	Drycleaning Plants, Except Rugs
2013	MICHAELS FINE DRY CLEANING	Drycleaning Plants, Except Rugs
2014	MICHAELS FINE DRY CLEANING	Drycleaning Plants, Except Rugs
2014	ANDRES DRYCLEANER	Drycleaning Plants, Except Rugs

AR174 **MICHAELS FINE DRY CLEANING NORTH BEND** **WA ALLSITES** **S110276099**
Target **458 SW MT SI BLVD** **N/A**
Property **NORTH BEND, WA 98045**

Site 2 of 3 in cluster AR

Actual: ALLSITES:
444 ft.

Focus Map:
12

Name:	MICHAELS FINE DRY CLEANING NORTH BEND
Facility Id:	17806
Interaction:	92142
Interaction 1:	I
Interaction 2:	LSC
Ecology Program:	HAZWASTE
Program Data:	LSC
Facility Alt.:	Michaels Fine Dry Cleaning North Bend
Program ID:	Not reported
Date Interaction:	2009-03-03 00:00:00
Date Interaction 3:	Local Source Cntrl 7/09-3
Latitude:	47.486715330000003
Longitude:	-121.79125022300001

AR175 Target Property | **MICHAELS FINE DRY CLEANING NORTH BEND** | **FINDS** | **1014851805**
458 SW MT SI BLVD | **N/A**
NORTH BEND, WA 98045

Site 3 of 3 in cluster AR

Actual: 444 ft.
Focus Map: 12

FINDS:
Registry ID: 110040759186
Facility URL: http://ofmpub.epa.gov/enviro/fii_query_detail.disp_program_facility?p_registry_id=110040759186

Environmental Interest/Information System:
Washington Facility / Site Identification System (WA-FSIS) provides a means to query and display data maintained by the Washington Department of Ecology. This system contains key information for each facility/site that is currently, or has been, of interest to the Air Quality, Dam Safety, Hazardous Waste, Toxics Cleanup, and Water Quality Programs.

Click this hyperlink while viewing on your computer to access additional FINDS: detail in the EDR Site Report.

AQ176 Target Property | **SI VIEW ESTATES 28 LOT PLAT** | **FINDS ECHO** | **1016403072**
1045 MALONEY GROVE AVE SE | **N/A**
NORTH BEND, WA 98045

Site 3 of 5 in cluster AQ

Actual: 463 ft.
Focus Map: 12

FINDS:
Registry ID: 110055371119
Facility URL: http://ofmpub.epa.gov/enviro/fii_query_detail.disp_program_facility?p_registry_id=110055371119

Environmental Interest/Information System:
Washington Facility / Site Identification System (WA-FSIS) provides a means to query and display data maintained by the Washington Department of Ecology. This system contains key information for each facility/site that is currently, or has been, of interest to the Air Quality, Dam Safety, Hazardous Waste, Toxics Cleanup, and Water Quality Programs.
US National Pollutant Discharge Elimination System (NPDES) module of the Compliance Information System (ICIS) tracks surface water permits issued under the Clean Water Act. Under NPDES, all facilities that discharge pollutants from any point source into waters of the United States are required to obtain a permit. The permit will likely contain limits on what can be discharged, impose monitoring and reporting requirements, and include other provisions to ensure that the discharge does not adversely affect water quality.

Click this hyperlink while viewing on your computer to access additional FINDS: detail in the EDR Site Report.

ECHO:
Envid: 1016403072
Registry ID: 110055371119
DFR URL: http://echo.epa.gov/detailed-facility-report?fid=110055371119

AQ177 **SI VIEW ESTATES 28 LOT PLAT** **WA ALLSITES** **S113831426**
Target **1045 MALONEY GROVE AVE SE** **N/A**
Property **NORTH BEND, WA 98045**

Site 4 of 5 in cluster AQ

Actual:
463 ft.

Focus Map:
12

ALLSITES:

Name:	SI VIEW ESTATES 28 LOT PLAT
Facility Id:	7578
Interaction:	105295
Interaction 1:	A
Interaction 2:	CONSTSWGP
Ecology Program:	WATQUAL
Program Data:	PARIS
Facility Alt.:	Si View Estates 28 Lot Plat
Program ID:	WAR127133
Date Interaction:	2013-05-13 00:00:00
Date Interaction 3:	Construction SW GP
Latitude:	47.483385495
Longitude:	-121.77620766699999

Interaction:	109863
Interaction 1:	A
Interaction 2:	CONSTSWGP
Ecology Program:	WATQUAL
Program Data:	PARIS
Facility Alt.:	Si View Estates 28 Lot Plat - A
Program ID:	WAR302399
Date Interaction:	2014-10-02 00:00:00
Date Interaction 3:	Construction SW GP
Latitude:	47.483385495
Longitude:	-121.77620766699999

---

178 **WA SPILLS** **S113888444**
Target **1525 ROCK CREEK RIDGE BLVD SW** **N/A**
Property **NORTH BEND, WA**

Actual:
479 ft.

Focus Map:
11

SPILLS:

Name:	Not reported
Address:	1525 ROCK CREEK RIDGE BLVD SW
City,State,Zip:	NORTH BEND, WA
Facility ID:	643980
Medium:	SURFACE WATER-FRESH
Material Desc:	PETROLEUM - MOTOR OIL
Material Qty:	Not reported
Material Units:	GALLON
Date Received:	09/16/2013
Contact Name:	UNKNOWN
Incident Date:	Not reported
Incident Category Type:	Not reported
Incident Category:	Not reported
Latitude:	Not reported
Longitude:	Not reported
Source Type:	Not reported
Source:	Not reported
Vessel Facility Name2:	Not reported
Recovered Quantity:	Not reported

(Continued) **S113888444**

Resp Party Contact: Not reported
Cause: Not reported
Cause Type: Not reported
Resp Party Name: Not reported

AS179 **NORTH BEND AUTO PARTS INC** **RCRA-VSQG** **1001969718**
Target **1120 E NORTH BEND WAY** **WA ALLSITES** **WAH000010827**
Property **NORTH BEND, WA 98045** **FINDS**
ECHO
Site 1 of 7 in cluster AS **WA MANIFEST**

Actual:
466 ft.

Focus Map:
13

RCRA-VSQG:

Date form received by agency:	2018-01-12 00:00:00.0
Facility name:	NORTH BEND AUTO PARTS INC
Facility address:	1120 E NORTH BEND WAY NORTH BEND, WA 98045
EPA ID:	WAH000010827
Mailing address:	PO BOX 389 NORTH BEND, WA 98045
Contact:	STEVEN MCCONKEY
Contact address:	PO BOX 389 NORTH BEND, WA 98045
Contact country:	US
Contact telephone:	425-888-1112
Contact email:	NBNAPA@COMCAST.NET
EPA Region:	10
Classification:	Conditionally Exempt Small Quantity Generator
Description:	Handler: generates 100 kg or less of hazardous waste per calendar month, and accumulates 1000 kg or less of hazardous waste at any time; or generates 1 kg or less of acutely hazardous waste per calendar month, and accumulates at any time: 1 kg or less of acutely hazardous waste; or 100 kg or less of any residue or contaminated soil, waste or other debris resulting from the cleanup of a spill, into or on any land or water, of acutely hazardous waste; or generates 100 kg or less of any residue or contaminated soil, waste or other debris resulting from the cleanup of a spill, into or on any land or water, of acutely hazardous waste during any calendar month, and accumulates at any time: 1 kg or less of acutely hazardous waste; or 100 kg or less of any residue or contaminated soil, waste or other debris resulting from the cleanup of a spill, into or on any land or water, of acutely hazardous waste

Owner/Operator Summary:

Owner/operator name:	NORTH BEND AUTO PARTS INC
Owner/operator address:	1119 BROWN ROAD ELLENSBURG, WA 98926
Owner/operator country:	US
Owner/operator telephone:	509-962-9595
Owner/operator email:	Not reported
Owner/operator fax:	Not reported
Owner/operator extension:	Not reported
Legal status:	Private
Owner/Operator Type:	Owner
Owner/Op start date:	Not reported
Owner/Op end date:	Not reported

Owner/operator name: NORTH BEND AUTO PARTS INC

NORTH BEND AUTO PARTS INC (Continued) **1001969718**

Owner/operator address:	PO BOX 389 NORTH BEND, WA 98045
Owner/operator country:	US
Owner/operator telephone:	425-888-1112
Owner/operator email:	Not reported
Owner/operator fax:	Not reported
Owner/operator extension:	Not reported
Legal status:	Private
Owner/Operator Type:	Operator
Owner/Op start date:	Not reported
Owner/Op end date:	Not reported

Owner/operator name:	NORTH BEND AUTO PARTS INC
Owner/operator address:	1119 BROWN ROAD ELLENSBURG, WA 98926
Owner/operator country:	US
Owner/operator telephone:	509-962-9595
Owner/operator email:	Not reported
Owner/operator fax:	Not reported
Owner/operator extension:	Not reported
Legal status:	Private
Owner/Operator Type:	Owner
Owner/Op start date:	2000-02-28 00:00:00.
Owner/Op end date:	Not reported

Handler Activities Summary:

U.S. importer of hazardous waste:	No
Mixed waste (haz. and radioactive):	No
Recycler of hazardous waste:	No
Transporter of hazardous waste:	No
Treater, storer or disposer of HW:	No
Underground injection activity:	No
On-site burner exemption:	No
Furnace exemption:	No
Used oil fuel burner:	No
Used oil processor:	No
User oil refiner:	No
Used oil fuel marketer to burner:	No
Used oil Specification marketer:	No
Used oil transfer facility:	No
Used oil transporter:	No

Historical Generators:

Date form received by agency:	2017-02-14 00:00:00.0
Site name:	NORTH BEND AUTO PARTS INC
Classification:	Conditionally Exempt Small Quantity Generator

Date form received by agency:	2016-02-16 00:00:00.0
Site name:	NORTH BEND AUTO PARTS INC
Classification:	Conditionally Exempt Small Quantity Generator

Date form received by agency:	2015-01-08 00:00:00.0
Site name:	NORTH BEND AUTO PARTS INC
Classification:	Conditionally Exempt Small Quantity Generator

Date form received by agency:	2014-01-16 00:00:00.0

NORTH BEND AUTO PARTS INC (Continued) **1001969718**

Site name: NORTH BEND AUTO PARTS INC
Classification: Conditionally Exempt Small Quantity Generator

Date form received by agency: 2013-01-08 00:00:00.0
Site name: NORTH BEND AUTO PARTS INC
Classification: Conditionally Exempt Small Quantity Generator

Date form received by agency: 2012-02-13 00:00:00.0
Site name: NORTH BEND AUTO PARTS INC
Classification: Conditionally Exempt Small Quantity Generator

Date form received by agency: 2012-02-13 00:00:00.0
Site name: NORTH BEND AUTO PARTS INC
Classification: Conditionally Exempt Small Quantity Generator

Date form received by agency: 2011-01-11 00:00:00.0
Site name: NORTH BEND AUTO PARTS INC
Classification: Conditionally Exempt Small Quantity Generator

Date form received by agency: 2011-01-11 00:00:00.0
Site name: NORTH BEND AUTO PARTS INC
Classification: Conditionally Exempt Small Quantity Generator

Date form received by agency: 2010-01-05 00:00:00.0
Site name: NORTH BEND AUTO PARTS INC
Classification: Conditionally Exempt Small Quantity Generator

Date form received by agency: 2010-01-05 00:00:00.0
Site name: NORTH BEND AUTO PARTS INC
Classification: Conditionally Exempt Small Quantity Generator

Date form received by agency: 2009-01-09 00:00:00.0
Site name: NORTH BEND AUTO PARTS INC
Classification: Conditionally Exempt Small Quantity Generator

Date form received by agency: 2008-01-10 00:00:00.0
Site name: NORTH BEND AUTO PARTS INC
Classification: Conditionally Exempt Small Quantity Generator

Date form received by agency: 2007-12-31 00:00:00.0
Site name: NORTH BEND AUTO PARTS INC
Classification: Not a generator, verified

Date form received by agency: 2007-03-08 00:00:00.0
Site name: NORTH BEND AUTO PARTS INC
Classification: Conditionally Exempt Small Quantity Generator

Date form received by agency: 2007-03-08 00:00:00.0
Site name: NORTH BEND AUTO PARTS INC
Classification: Conditionally Exempt Small Quantity Generator

Date form received by agency: 2007-03-08 00:00:00.0
Site name: NORTH BEND AUTO PARTS INC
Classification: Not a generator, verified

Date form received by agency: 2006-04-06 00:00:00.0
Site name: NORTH BEND AUTO PARTS INC

NORTH BEND AUTO PARTS INC (Continued) **1001969718**

Classification: Conditionally Exempt Small Quantity Generator

Date form received by agency: 2005-12-31 00:00:00.0
Site name: NORTH BEND AUTO PARTS INC
Classification: Not a generator, verified

Date form received by agency: 2005-01-25 00:00:00.0
Site name: NORTH BEND AUTO PARTS INC
Classification: Conditionally Exempt Small Quantity Generator

Date form received by agency: 2004-01-07 00:00:00.0
Site name: NORTH BEND AUTO PARTS INC
Classification: Conditionally Exempt Small Quantity Generator

Date form received by agency: 2003-12-31 00:00:00.0
Site name: NORTH BEND AUTO PARTS INC
Classification: Not a generator, verified

Date form received by agency: 2003-01-23 00:00:00.0
Site name: NORTH BEND AUTO PARTS INC
Classification: Conditionally Exempt Small Quantity Generator

Date form received by agency: 2002-01-14 00:00:00.0
Site name: NORTH BEND AUTO PARTS INC
Classification: Conditionally Exempt Small Quantity Generator

Date form received by agency: 2001-01-17 00:00:00.0
Site name: NORTH BEND AUTO PARTS INC
Classification: Conditionally Exempt Small Quantity Generator

Date form received by agency: 2000-02-28 00:00:00.0
Site name: NORTH BEND AUTO PARTS INC
Classification: Small Quantity Generator

Hazardous Waste Summary:

. Waste code: D001
. Waste name: IGNITABLE WASTE

. Waste code: D006
. Waste name: CADMIUM

. Waste code: D008
. Waste name: LEAD

. Waste code: D018
. Waste name: BENZENE

. Waste code: D027
. Waste name: 1,4-DICHLOROBENZENE

. Waste code: D039
. Waste name: TETRACHLOROETHYLENE

. Waste code: D040
. Waste name: TRICHLORETHYLENE

NORTH BEND AUTO PARTS INC (Continued) **1001969718**

Violation Status: No violations found

ALLSITES:
Name: NORTH BEND AUTO PARTS INC
Facility Id: 25439352

Interaction: 34471
Interaction 1: A
Interaction 2: HWG
Ecology Program: HAZWASTE
Program Data: TURBOWASTE
Facility Alt.: North Bend Auto Parts Inc
Program ID: WAH000010827
Date Interaction: 2000-02-28 00:00:00
Date Interaction 3: Hazardous Waste Generator
Latitude: 47.477846172
Longitude: -121.75153868699999

FINDS:
Registry ID: 110005397070
Facility URL: http://ofmpub.epa.gov/enviro/fii_query_detail.disp_program_facility?p_registry_id=110005397070

Environmental Interest/Information System:
Washington Facility / Site Identification System (WA-FSIS) provides a means to query and display data maintained by the Washington Department of Ecology. This system contains key information for each facility/site that is currently, or has been, of interest to the Air Quality, Dam Safety, Hazardous Waste, Toxics Cleanup, and Water Quality Programs.
RCRAInfo is a national information system that supports the Resource Conservation and Recovery Act (RCRA) program through the tracking of events and activities related to facilities that generate, transport, and treat, store, or dispose of hazardous waste. RCRAInfo allows RCRA program staff to track the notification, permit, compliance, and corrective action activities required under RCRA.
HAZARDOUS WASTE BIENNIAL REPORTER

Click this hyperlink while viewing on your computer to access additional FINDS: detail in the EDR Site Report.

ECHO:
Envid: 1001969718
Registry ID: 110005397070
DFR URL: http://echo.epa.gov/detailed-facility-report?fid=110005397070

WA MANIFEST:
Name: NORTH BEND AUTO PARTS INC
Address: 1120 E NORTH BEND WAY
City,State,Zip: NORTH BEND, WA 98045
Facility Address 2: Not reported
Facility ID: 25439352
EPA ID: WAH000010827
NAICS: 441310
State Waste Code Desc: Not reported
Federal Waste Code Desc: D006,D008,D018,D027,D039,D040
Form Comm: Not reported

NORTH BEND AUTO PARTS INC (Continued) **1001969718**

Data Year:	2017
Permit by Rule:	False
Mailing Address 2:	Not reported
Treatment by Generator:	False
Mixed Radioactive Waste:	False
Importer of Hazardous Waste:	False
Immediate Recycler:	False
Treatment/Storage/Disposal/Recycling Facility:	False
Generator of Dangerous Fuel Waste:	False
Generator Marketing to Burner:	False
Other Marketers (i.e., blender, distributor, etc.):	False
Utility Boiler Burner:	False
Industry Boiler Burner:	False
Industrial Furnace:	False
Smelter Defferal:	False
Universal Waste:	Not reported
Off-Specification:	Not reported
LN Address 2:	Not reported
Tax Reg #:	175000969
Business Type:	Automotive Parts
Mail Name:	North Bend Auto Parts Inc
Mailing Address:	PO Box 389
Mailing City,State,Zip:	NORTH BEND, WA 98045
Legal Organization Name:	North Bend Auto Parts Inc
Legal Organization Type:	Private
Legal Contact:	Richard M McConkey
Legal Address:	1119 BROWN ROAD
Legal Address 2:	Not reported
Legal City,State,Zip:	ELLENSBURG, WA 98926
Legal Phone Number:	509-962-9595
Legal Effective Date:	02/28/2000
Land Organization Name:	North Bend Auto Parts Inc
Land Organization Type:	Private
Land Contact:	Richard M McConkey
Land Address:	1119 BROWN ROAD
Land City,State,Zip:	ELLENSBURG, WA 98926
Land Phone Number:	509-962-9595
Operator Organization Name:	North Bend Auto Parts Inc
Operator Organization Type:	Private
Operator:	Steven McConkey
Operator Address:	PO Box 389
Operator Address 2:	Not reported
Operator City,State,Zip:	NORTH BEND, WA 98045
Operator Phone Number:	(425)888-1112
Operator Effective Date:	02/28/2000
Site Contact:	Steven McConkey
Site Contact Address:	PO Box 389
Contact City,State,Zip:	NORTH BEND, WA 98045
Site Contact Phone Number:	(425)888-1112
Site Contact Email:	NBNAPA@COMCAST.NET
Gen Status Code:	SQG
Monthly Generation:	False
Batch Generation:	True
One Time Generation:	False
Transport Own Waste:	False
Tranports Other Waste:	False
Recycler Onsite:	False

NORTH BEND AUTO PARTS INC (Continued) **1001969718**

Transfer Facility:	False
Other Exemption:	Not reported
UW Battery Gen:	False
Used Oil Transporter:	False
Used Oil Transfer Facility:	False
Used Oil Processor:	False
Used Oil Refiner:	False
Used Oil Fuel Marketer Directs Shipments:	False
Used Oil Fuel Marketer Meets Specs:	False
Site Contact Address 2:	Not reported

Name:	NORTH BEND AUTO PARTS INC
Address:	1120 E NORTH BEND WAY
City,State,Zip:	NORTH BEND, WA 98045
Facility Address 2:	Not reported
Facility ID:	25439352
EPA ID:	WAH000010827
NAICS:	441310
State Waste Code Desc:	Not reported
Federal Waste Code Desc:	D008,D006,D018,D027,D039,D040
Form Comm:	Not reported
Data Year:	2017
Permit by Rule:	False
Mailing Address 2:	Not reported
Treatment by Generator:	False
Mixed Radioactive Waste:	False
Importer of Hazardous Waste:	False
Immediate Recycler:	False
Treatment/Storage/Disposal/Recycling Facility:	False
Generator of Dangerous Fuel Waste:	False
Generator Marketing to Burner:	False
Other Marketers (i.e., blender, distributor, etc.):	False
Utility Boiler Burner:	False
Industry Boiler Burner:	False
Industrial Furnace:	False
Smelter Defferal:	False
Universal Waste:	Not reported
Off-Specification:	Not reported
LN Address 2:	Not reported
Tax Reg #:	175000969
Business Type:	Not reported
Mail Name:	Not reported
Mailing Address:	PO Box 389
Mailing City,State,Zip:	NORTH BEND, WA 98045
Legal Organization Name:	North Bend Auto Parts Inc
Legal Organization Type:	Private
Legal Contact:	Not reported
Legal Address:	1119 BROWN ROAD
Legal Address 2:	Not reported
Legal City,State,Zip:	ELLENSBURG, WA 98926
Legal Phone Number:	(509)962-9595
Legal Effective Date:	02/28/2000
Land Organization Name:	RICHARD MCCONKEY
Land Organization Type:	Private
Land Contact:	Not reported
Land Address:	1119 BROWN ROAD
Land City,State,Zip:	ELLENSBURG, WA 98926

NORTH BEND AUTO PARTS INC (Continued) **1001969718**

Land Phone Number:	(509)962-9595
Operator Organization Name:	North Bend Auto Parts Inc
Operator Organization Type:	Private
Operator:	Not reported
Operator Address:	PO Box 389
Operator Address 2:	Not reported
Operator City,State,Zip:	NORTH BEND, WA 98045
Operator Phone Number:	(425)888-1112
Operator Effective Date:	02/28/2000
Site Contact:	Not reported
Site Contact Address:	Not reported
Contact City,State,Zip:	Not reported
Site Contact Phone Number:	Not reported
Site Contact Email:	Not reported
Gen Status Code:	SQG
Monthly Generation:	False
Batch Generation:	True
One Time Generation:	False
Transport Own Waste:	False
Tranports Other Waste:	False
Recycler Onsite:	False
Transfer Facility:	False
Other Exemption:	Not reported
UW Battery Gen:	False
Used Oil Transporter:	False
Used Oil Transfer Facility:	False
Used Oil Processor:	False
Used Oil Refiner:	False
Used Oil Fuel Marketer Directs Shipments:	False
Used Oil Fuel Marketer Meets Specs:	False
Site Contact Address 2:	Not reported

Name:	NORTH BEND AUTO PARTS INC
Address:	1120 E NORTH BEND WAY
City,State,Zip:	NORTH BEND, WA 98045
Facility Address 2:	Not reported
Facility ID:	25439352
EPA ID:	WAH000010827
NAICS:	441310
State Waste Code Desc:	Not reported
Federal Waste Code Desc:	D006,D008,D018,D027,D039,D040
Form Comm:	Not reported
Data Year:	2016
Permit by Rule:	False
Mailing Address 2:	Not reported
Treatment by Generator:	False
Mixed Radioactive Waste:	False
Importer of Hazardous Waste:	False
Immediate Recycler:	False
Treatment/Storage/Disposal/Recycling Facility:	False
Generator of Dangerous Fuel Waste:	False
Generator Marketing to Burner:	False
Other Marketers (i.e., blender, distributor, etc.):	False
Utility Boiler Burner:	False
Industry Boiler Burner:	False
Industrial Furnace:	False
Smelter Defferal:	False

NORTH BEND AUTO PARTS INC (Continued) **1001969718**

Universal Waste:	Not reported
Off-Specification:	Not reported
LN Address 2:	Not reported
Tax Reg #:	175000969
Business Type:	Automotive Parts
Mail Name:	North Bend Auto Parts Inc
Mailing Address:	PO Box 389
Mailing City,State,Zip:	NORTH BEND, WA 98045
Legal Organization Name:	North Bend Auto Parts Inc
Legal Organization Type:	Private
Legal Contact:	Richard M McConkey
Legal Address:	1119 BROWN ROAD
Legal Address 2:	Not reported
Legal City,State,Zip:	ELLENSBURG, WA 98926
Legal Phone Number:	509-962-9595
Legal Effective Date:	02/28/2000
Land Organization Name:	North Bend Auto Parts Inc
Land Organization Type:	Private
Land Contact:	Richard M McConkey
Land Address:	1119 BROWN ROAD
Land City,State,Zip:	ELLENSBURG, WA 98926
Land Phone Number:	509-962-9595
Operator Organization Name:	North Bend Auto Parts Inc
Operator Organization Type:	Private
Operator:	Steven McConkey
Operator Address:	PO Box 389
Operator Address 2:	Not reported
Operator City,State,Zip:	NORTH BEND, WA 98045
Operator Phone Number:	(425)888-1112
Operator Effective Date:	02/28/2000
Site Contact:	Steven McConkey
Site Contact Address:	PO Box 389
Contact City,State,Zip:	NORTH BEND, WA 98045
Site Contact Phone Number:	(425)888-1112
Site Contact Email:	NBNAPA@COMCAST.NET
Gen Status Code:	SQG
Monthly Generation:	False
Batch Generation:	True
One Time Generation:	False
Transport Own Waste:	False
Tranports Other Waste:	False
Recycler Onsite:	False
Transfer Facility:	False
Other Exemption:	Not reported
UW Battery Gen:	False
Used Oil Transporter:	False
Used Oil Transfer Facility:	False
Used Oil Processor:	False
Used Oil Refiner:	False
Used Oil Fuel Marketer Directs Shipments:	False
Used Oil Fuel Marketer Meets Specs:	False
Site Contact Address 2:	Not reported

Name:	NORTH BEND AUTO PARTS INC
Address:	1120 E NORTH BEND WAY
City,State,Zip:	NORTH BEND, WA 98045
Facility Address 2:	Not reported

NORTH BEND AUTO PARTS INC (Continued) **1001969718**

Facility ID:	25439352
EPA ID:	WAH000010827
NAICS:	441310
State Waste Code Desc:	Not reported
Federal Waste Code Desc:	D008,D018,D027,D039,D040
Form Comm:	Not reported
Data Year:	2015
Permit by Rule:	False
Mailing Address 2:	Not reported
Treatment by Generator:	False
Mixed Radioactive Waste:	False
Importer of Hazardous Waste:	False
Immediate Recycler:	False
Treatment/Storage/Disposal/Recycling Facility:	False
Generator of Dangerous Fuel Waste:	False
Generator Marketing to Burner:	False
Other Marketers (i.e., blender, distributor, etc.):	False
Utility Boiler Burner:	False
Industry Boiler Burner:	False
Industrial Furnace:	False
Smelter Defferal:	False
Universal Waste:	Not reported
Off-Specification:	Not reported
LN Address 2:	Not reported
Tax Reg #:	175000969
Business Type:	Automotive Parts
Mail Name:	North Bend Auto Parts Inc
Mailing Address:	PO Box 389
Mailing City,State,Zip:	NORTH BEND, WA 98045
Legal Organization Name:	North Bend Auto Parts Inc
Legal Organization Type:	Private
Legal Contact:	Richard M McConkey
Legal Address:	1119 BROWN ROAD
Legal Address 2:	Not reported
Legal City,State,Zip:	ELLENSBURG, WA 98926
Legal Phone Number:	509-962-9595
Legal Effective Date:	02/28/2000
Land Organization Name:	North Bend Auto Parts Inc
Land Organization Type:	Private
Land Contact:	Richard M McConkey
Land Address:	1119 BROWN ROAD
Land City,State,Zip:	ELLENSBURG, WA 98926
Land Phone Number:	509-962-9595
Operator Organization Name:	North Bend Auto Parts Inc
Operator Organization Type:	Private
Operator:	Steven McConkey
Operator Address:	PO Box 389
Operator Address 2:	Not reported
Operator City,State,Zip:	NORTH BEND, WA 98045
Operator Phone Number:	(425)888-1112
Operator Effective Date:	02/28/2000
Site Contact:	Steven McConkey
Site Contact Address:	PO Box 389
Contact City,State,Zip:	NORTH BEND, WA 98045
Site Contact Phone Number:	(425)888-1112
Site Contact Email:	NBNAPA@COMCAST.NET
Gen Status Code:	SQG

NORTH BEND AUTO PARTS INC (Continued) **1001969718**

Monthly Generation:	True
Batch Generation:	False
One Time Generation:	False
Transport Own Waste:	False
Tranports Other Waste:	False
Recycler Onsite:	False
Transfer Facility:	False
Other Exemption:	Not reported
UW Battery Gen:	False
Used Oil Transporter:	False
Used Oil Transfer Facility:	False
Used Oil Processor:	False
Used Oil Refiner:	False
Used Oil Fuel Marketer Directs Shipments:	False
Used Oil Fuel Marketer Meets Specs:	False
Site Contact Address 2:	Not reported

Name:	NORTH BEND AUTO PARTS INC
Address:	1120 E NORTH BEND WAY
City,State,Zip:	NORTH BEND, WA 98045
Facility Address 2:	Not reported
Facility ID:	25439352
EPA ID:	WAH000010827
NAICS:	441310
State Waste Code Desc:	Not reported
Federal Waste Code Desc:	D006,D008,D018,D027,D039,D040
Form Comm:	Not reported
Data Year:	2014
Permit by Rule:	False
Mailing Address 2:	Not reported
Treatment by Generator:	False
Mixed Radioactive Waste:	False
Importer of Hazardous Waste:	False
Immediate Recycler:	False
Treatment/Storage/Disposal/Recycling Facility:	False
Generator of Dangerous Fuel Waste:	False
Generator Marketing to Burner:	False
Other Marketers (i.e., blender, distributor, etc.):	False
Utility Boiler Burner:	False
Industry Boiler Burner:	False
Industrial Furnace:	False
Smelter Defferal:	False
Universal Waste:	Not reported
Off-Specification:	Not reported
LN Address 2:	Not reported
Tax Reg #:	175000969
Business Type:	Automotive Parts
Mail Name:	North Bend Auto Parts Inc
Mailing Address:	PO Box 389
Mailing City,State,Zip:	NORTH BEND, WA 98045
Legal Organization Name:	North Bend Auto Parts Inc
Legal Organization Type:	Private
Legal Contact:	Richard M McConkey
Legal Address:	1119 BROWN ROAD
Legal Address 2:	Not reported
Legal City,State,Zip:	ELLENSBURG, WA 98926
Legal Phone Number:	509-962-9595

NORTH BEND AUTO PARTS INC (Continued) **1001969718**

Legal Effective Date:	02/28/2000
Land Organization Name:	North Bend Auto Parts Inc
Land Organization Type:	Private
Land Contact:	Richard M McConkey
Land Address:	1119 BROWN ROAD
Land City,State,Zip:	ELLENSBURG, WA 98926
Land Phone Number:	509-962-9595
Operator Organization Name:	North Bend Auto Parts Inc
Operator Organization Type:	Private
Operator:	Steven McConkey
Operator Address:	PO Box 389
Operator Address 2:	Not reported
Operator City,State,Zip:	NORTH BEND, WA 98045
Operator Phone Number:	(425)888-1112
Operator Effective Date:	02/28/2000
Site Contact:	Steven McConkey
Site Contact Address:	PO Box 389
Contact City,State,Zip:	NORTH BEND, WA 98045
Site Contact Phone Number:	(425)888-1112
Site Contact Email:	NBNAPA@COMCAST.NET
Gen Status Code:	SQG
Monthly Generation:	False
Batch Generation:	True
One Time Generation:	False
Transport Own Waste:	False
Tranports Other Waste:	False
Recycler Onsite:	False
Transfer Facility:	False
Other Exemption:	Not reported
UW Battery Gen:	False
Used Oil Transporter:	False
Used Oil Transfer Facility:	False
Used Oil Processor:	False
Used Oil Refiner:	False
Used Oil Fuel Marketer Directs Shipments:	False
Used Oil Fuel Marketer Meets Specs:	False
Site Contact Address 2:	Not reported

Name:	NORTH BEND AUTO PARTS INC
Address:	1120 E NORTH BEND WAY
City,State,Zip:	NORTH BEND, WA 98045
Facility Address 2:	Not reported
Facility ID:	25439352
EPA ID:	WAH000010827
NAICS:	441310
State Waste Code Desc:	WAH000010827
Federal Waste Code Desc:	Not reported
Form Comm:	Not reported
Data Year:	2013
Permit by Rule:	False
Mailing Address 2:	Not reported
Treatment by Generator:	False
Mixed Radioactive Waste:	False
Importer of Hazardous Waste:	False
Immediate Recycler:	False
Treatment/Storage/Disposal/Recycling Facility:	False
Generator of Dangerous Fuel Waste:	False

NORTH BEND AUTO PARTS INC (Continued) **1001969718**

Generator Marketing to Burner:	False
Other Marketers (i.e., blender, distributor, etc.):	False
Utility Boiler Burner:	False
Industry Boiler Burner:	False
Industrial Furnace:	False
Smelter Defferal:	False
Universal Waste:	Not reported
Off-Specification:	Not reported
LN Address 2:	Not reported
Tax Reg #:	175000969
Business Type:	Automotive Parts
Mail Name:	North Bend Auto Parts Inc
Mailing Address:	PO Box 389
Mailing City,State,Zip:	NORTH BEND, WA 98045
Legal Organization Name:	North Bend Auto Parts Inc
Legal Organization Type:	Private
Legal Contact:	Richard M McConkey
Legal Address:	1119 BROWN ROAD
Legal Address 2:	Not reported
Legal City,State,Zip:	ELLENSBURG, WA 98926
Legal Phone Number:	509-962-9595
Legal Effective Date:	02/28/2000
Land Organization Name:	North Bend Auto Parts Inc
Land Organization Type:	Private
Land Contact:	Richard M McConkey
Land Address:	1119 BROWN ROAD
Land City,State,Zip:	ELLENSBURG, WA 98926
Land Phone Number:	509-962-9595
Operator Organization Name:	North Bend Auto Parts Inc
Operator Organization Type:	Private
Operator:	Steven McConkey
Operator Address:	PO Box 389
Operator Address 2:	Not reported
Operator City,State,Zip:	NORTH BEND, WA 98045
Operator Phone Number:	(425)888-1112
Operator Effective Date:	02/28/2000
Site Contact:	Steven McConkey
Site Contact Address:	PO Box 389
Contact City,State,Zip:	NORTH BEND, WA 98045
Site Contact Phone Number:	(425)888-1112
Site Contact Email:	NBNAPA@COMCAST.NET
Gen Status Code:	SQG
Monthly Generation:	False
Batch Generation:	True
One Time Generation:	False
Transport Own Waste:	False
Tranports Other Waste:	False
Recycler Onsite:	False
Transfer Facility:	False
Other Exemption:	Not reported
UW Battery Gen:	False
Used Oil Transporter:	False
Used Oil Transfer Facility:	False
Used Oil Processor:	False
Used Oil Refiner:	False
Used Oil Fuel Marketer Directs Shipments:	False
Used Oil Fuel Marketer Meets Specs:	False

NORTH BEND AUTO PARTS INC (Continued) **1001969718**

Site Contact Address 2:	Not reported
Name:	NORTH BEND AUTO PARTS INC
Address:	1120 E NORTH BEND WAY
City,State,Zip:	NORTH BEND, WA 98045
Facility Address 2:	Not reported
Facility ID:	25439352
EPA ID:	WAH000010827
NAICS:	441310
State Waste Code Desc:	Not reported
Federal Waste Code Desc:	Not reported
Form Comm:	Not reported
Data Year:	2012
Permit by Rule:	False
Mailing Address 2:	Not reported
Treatment by Generator:	False
Mixed Radioactive Waste:	False
Importer of Hazardous Waste:	False
Immediate Recycler:	False
Treatment/Storage/Disposal/Recycling Facility:	False
Generator of Dangerous Fuel Waste:	False
Generator Marketing to Burner:	False
Other Marketers (i.e., blender, distributor, etc.):	False
Utility Boiler Burner:	False
Industry Boiler Burner:	False
Industrial Furnace:	False
Smelter Defferal:	False
Universal Waste:	Not reported
Off-Specification:	Not reported
LN Address 2:	Not reported
Tax Reg #:	175000969
Business Type:	Automotive Parts
Mail Name:	North Bend Auto Parts Inc
Mailing Address:	PO Box 389
Mailing City,State,Zip:	NORTH BEND, WA 98045
Legal Organization Name:	North Bend Auto Parts Inc
Legal Organization Type:	Private
Legal Contact:	Richard M McConkey
Legal Address:	1119 BROWN ROAD
Legal Address 2:	Not reported
Legal City,State,Zip:	ELLENSBURG, WA 98926
Legal Phone Number:	509-962-9595
Legal Effective Date:	02/28/2000
Land Organization Name:	North Bend Auto Parts Inc
Land Organization Type:	Private
Land Contact:	Richard M McConkey
Land Address:	1119 BROWN ROAD
Land City,State,Zip:	ELLENSBURG, WA 98926
Land Phone Number:	509-962-9595
Operator Organization Name:	North Bend Auto Parts Inc
Operator Organization Type:	Private
Operator:	Steven McConkey
Operator Address:	PO Box 389
Operator Address 2:	Not reported
Operator City,State,Zip:	NORTH BEND, WA 98045
Operator Phone Number:	(425)888-1112
Operator Effective Date:	02/28/2000

NORTH BEND AUTO PARTS INC (Continued) **1001969718**

Site Contact:	Steven McConkey
Site Contact Address:	PO Box 389
Contact City,State,Zip:	NORTH BEND, WA 98045
Site Contact Phone Number:	(425)888-1112
Site Contact Email:	NBNAPA@COMCAST.NET
Gen Status Code:	SQG
Monthly Generation:	True
Batch Generation:	False
One Time Generation:	False
Transport Own Waste:	False
Tranports Other Waste:	False
Recycler Onsite:	False
Transfer Facility:	False
Other Exemption:	Not reported
UW Battery Gen:	False
Used Oil Transporter:	False
Used Oil Transfer Facility:	False
Used Oil Processor:	False
Used Oil Refiner:	False
Used Oil Fuel Marketer Directs Shipments:	False
Used Oil Fuel Marketer Meets Specs:	False
Site Contact Address 2:	Not reported

Name:	NORTH BEND AUTO PARTS INC
Address:	1120 E NORTH BEND WAY
City,State,Zip:	NORTH BEND, WA 98045
Facility Address 2:	Not reported
Facility ID:	25439352
EPA ID:	WAH000010827
NAICS:	441310
State Waste Code Desc:	Not reported
Federal Waste Code Desc:	Not reported
Form Comm:	Not reported
Data Year:	2011
Permit by Rule:	False
Mailing Address 2:	Not reported
Treatment by Generator:	False
Mixed Radioactive Waste:	False
Importer of Hazardous Waste:	False
Immediate Recycler:	False
Treatment/Storage/Disposal/Recycling Facility:	False
Generator of Dangerous Fuel Waste:	False
Generator Marketing to Burner:	False
Other Marketers (i.e., blender, distributor, etc.):	False
Utility Boiler Burner:	False
Industry Boiler Burner:	False
Industrial Furnace:	False
Smelter Defferal:	False
Universal Waste:	Not reported
Off-Specification:	Not reported
LN Address 2:	Not reported
Tax Reg #:	175000969
Business Type:	Automotive Parts
Mail Name:	North Bend Auto Parts Inc
Mailing Address:	PO Box 389
Mailing City,State,Zip:	NORTH BEND, WA 98045
Legal Organization Name:	North Bend Auto Parts Inc

NORTH BEND AUTO PARTS INC (Continued) **1001969718**

Legal Organization Type:	Private
Legal Contact:	Richard M McConkey
Legal Address:	1119 BROWN ROAD
Legal Address 2:	Not reported
Legal City,State,Zip:	ELLENSBURG, WA 98926
Legal Phone Number:	509-962-9595
Legal Effective Date:	02/28/2000
Land Organization Name:	North Bend Auto Parts Inc
Land Organization Type:	Private
Land Contact:	Richard M McConkey
Land Address:	1119 BROWN ROAD
Land City,State,Zip:	ELLENSBURG, WA 98926
Land Phone Number:	509-962-9595
Operator Organization Name:	North Bend Auto Parts Inc
Operator Organization Type:	Private
Operator:	Steven McConkey
Operator Address:	PO Box 389
Operator Address 2:	Not reported
Operator City,State,Zip:	NORTH BEND, WA 98045
Operator Phone Number:	(425)888-1112
Operator Effective Date:	02/28/2000
Site Contact:	Steven McConkey
Site Contact Address:	PO Box 389
Contact City,State,Zip:	NORTH BEND, WA 98045
Site Contact Phone Number:	(425)888-1112
Site Contact Email:	NBNAPA@COMCAST.NET
Gen Status Code:	SQG
Monthly Generation:	True
Batch Generation:	False
One Time Generation:	False
Transport Own Waste:	False
Tranports Other Waste:	False
Recycler Onsite:	False
Transfer Facility:	False
Other Exemption:	Not reported
UW Battery Gen:	False
Used Oil Transporter:	False
Used Oil Transfer Facility:	False
Used Oil Processor:	False
Used Oil Refiner:	False
Used Oil Fuel Marketer Directs Shipments:	False
Used Oil Fuel Marketer Meets Specs:	False
Site Contact Address 2:	Not reported

Name:	NORTH BEND AUTO PARTS INC
Address:	1120 E NORTH BEND WAY
City,State,Zip:	NORTH BEND, WA 98045
Facility Address 2:	Not reported
Facility ID:	25439352
EPA ID:	WAH000010827
NAICS:	441310
State Waste Code Desc:	Not reported
Federal Waste Code Desc:	Not reported
Form Comm:	Not reported
Data Year:	2010
Permit by Rule:	False
Mailing Address 2:	Not reported

NORTH BEND AUTO PARTS INC (Continued) **1001969718**

Treatment by Generator:	False
Mixed Radioactive Waste:	False
Importer of Hazardous Waste:	False
Immediate Recycler:	False
Treatment/Storage/Disposal/Recycling Facility:	False
Generator of Dangerous Fuel Waste:	False
Generator Marketing to Burner:	False
Other Marketers (i.e., blender, distributor, etc.):	False
Utility Boiler Burner:	False
Industry Boiler Burner:	False
Industrial Furnace:	False
Smelter Defferal:	False
Universal Waste:	Not reported
Off-Specification:	Not reported
LN Address 2:	Not reported
Tax Reg #:	175000969
Business Type:	Automotive Parts
Mail Name:	North Bend Auto Parts Inc
Mailing Address:	PO Box 389
Mailing City,State,Zip:	NORTH BEND, WA 98045
Legal Organization Name:	North Bend Auto Parts Inc
Legal Organization Type:	Private
Legal Contact:	Richard M McConkey
Legal Address:	1119 BROWN ROAD
Legal Address 2:	Not reported
Legal City,State,Zip:	ELLENSBURG, WA 98926
Legal Phone Number:	509-962-9595
Legal Effective Date:	02/28/2000
Land Organization Name:	North Bend Auto Parts Inc
Land Organization Type:	Private
Land Contact:	Richard M McConkey
Land Address:	1119 BROWN ROAD
Land City,State,Zip:	ELLENSBURG, WA 98926
Land Phone Number:	509-962-9595
Operator Organization Name:	North Bend Auto Parts Inc
Operator Organization Type:	Private
Operator:	Steven McConkey
Operator Address:	PO Box 389
Operator Address 2:	Not reported
Operator City,State,Zip:	NORTH BEND, WA 98045
Operator Phone Number:	(425)888-1112
Operator Effective Date:	02/28/2000
Site Contact:	Steven McConkey
Site Contact Address:	PO Box 389
Contact City,State,Zip:	NORTH BEND, WA 98045
Site Contact Phone Number:	(425)888-1112
Site Contact Email:	NBNAPA@COMCAST.NET
Gen Status Code:	SQG
Monthly Generation:	False
Batch Generation:	True
One Time Generation:	False
Transport Own Waste:	False
Tranports Other Waste:	False
Recycler Onsite:	False
Transfer Facility:	False
Other Exemption:	Not reported
UW Battery Gen:	False

NORTH BEND AUTO PARTS INC (Continued) **1001969718**

Used Oil Transporter:	False
Used Oil Transfer Facility:	False
Used Oil Processor:	False
Used Oil Refiner:	False
Used Oil Fuel Marketer Directs Shipments:	False
Used Oil Fuel Marketer Meets Specs:	False
Site Contact Address 2:	Not reported

Name:	NORTH BEND AUTO PARTS INC
Address:	1120 E NORTH BEND WAY
City,State,Zip:	NORTH BEND, WA 98045
Facility Address 2:	Not reported
Facility ID:	25439352
EPA ID:	WAH000010827
NAICS:	441310
State Waste Code Desc:	Not reported
Federal Waste Code Desc:	Not reported
Form Comm:	Not reported
Data Year:	2009
Permit by Rule:	False
Mailing Address 2:	Not reported
Treatment by Generator:	False
Mixed Radioactive Waste:	False
Importer of Hazardous Waste:	False
Immediate Recycler:	False
Treatment/Storage/Disposal/Recycling Facility:	False
Generator of Dangerous Fuel Waste:	False
Generator Marketing to Burner:	False
Other Marketers (i.e., blender, distributor, etc.):	False
Utility Boiler Burner:	False
Industry Boiler Burner:	False
Industrial Furnace:	False
Smelter Defferal:	False
Universal Waste:	Not reported
Off-Specification:	Not reported
LN Address 2:	Not reported
Tax Reg #:	175000969
Business Type:	Automotive Parts
Mail Name:	North Bend Auto Parts Inc
Mailing Address:	PO Box 389
Mailing City,State,Zip:	NORTH BEND, WA 98045
Legal Organization Name:	North Bend Auto Parts Inc
Legal Organization Type:	Private
Legal Contact:	Richard M McConkey
Legal Address:	1119 BROWN ROAD
Legal Address 2:	Not reported
Legal City,State,Zip:	ELLENSBURG, WA 98926
Legal Phone Number:	509-962-9595
Legal Effective Date:	02/28/2000
Land Organization Name:	North Bend Auto Parts Inc
Land Organization Type:	Private
Land Contact:	Richard M McConkey
Land Address:	1119 BROWN ROAD
Land City,State,Zip:	ELLENSBURG, WA 98926
Land Phone Number:	509-962-9595
Operator Organization Name:	North Bend Auto Parts Inc
Operator Organization Type:	Private

NORTH BEND AUTO PARTS INC (Continued) **1001969718**

Operator:	Steven McConkey
Operator Address:	PO Box 389
Operator Address 2:	Not reported
Operator City,State,Zip:	NORTH BEND, WA 98045
Operator Phone Number:	(425)888-1112
Operator Effective Date:	02/28/2000
Site Contact:	Steven McConkey
Site Contact Address:	PO Box 389
Contact City,State,Zip:	NORTH BEND, WA 98045
Site Contact Phone Number:	(425)888-1112
Site Contact Email:	NBNAPA@COMCAST.NET
Gen Status Code:	SQG
Monthly Generation:	False
Batch Generation:	True
One Time Generation:	False
Transport Own Waste:	False
Tranports Other Waste:	False
Recycler Onsite:	False
Transfer Facility:	False
Other Exemption:	Not reported
UW Battery Gen:	False
Used Oil Transporter:	False
Used Oil Transfer Facility:	False
Used Oil Processor:	False
Used Oil Refiner:	False
Used Oil Fuel Marketer Directs Shipments:	False
Used Oil Fuel Marketer Meets Specs:	False
Site Contact Address 2:	Not reported

Click this hyperlink while viewing on your computer to access
1 additional WA MANIFEST: record(s) in the EDR Site Report.

AQ180 **WA ASBESTOS** **S125607498**
Target Property **910 MALONEY GROVE AVE SE** **N/A**
NORTH BEND, WA

Site 5 of 5 in cluster AQ

Actual: 463 ft.
Focus Map: 12

ASBESTOS:

Name:	Not reported
Address:	910 MALONEY GROVE AVE SE
City,State,Zip:	NORTH BEND, WA
Facility Type:	Not reported
Parent ID:	Not reported
Form ID:	150388#494544782
Notice Date:	10/10/2019
Start Date:	10/29/2019
Completion Date:	10/31/2019
Initial:	Not reported
Amended:	Not reported
On Hold:	Not reported
Off Hold:	Not reported
Emergency:	Not reported
Site Hours Start:	Not reported
Site Hours End:	Not reported
Sunday:	Not reported
Monday:	Not reported
Tuesday:	Not reported

(Continued) **S125607498**

Wednesday:	Not reported
Thursday:	Not reported
Friday:	Not reported
Saturday:	Not reported
Contractor ID:	Not reported
Phone:	Not reported
Job Site CAS:	Not reported
Project Form Email:	Not reported
Property Owner Name:	Not reported
Property Owner Agent:	Not reported
Property Owner Company:	AFFORDABLE ENVIRONMENTAL, INC (MOUNTLAKE TERRACE) (ABCN00001427)
Property Owner Address:	Not reported
Property Owner City:	Not reported
Property Owner State:	Not reported
Property Owner Zip4:	Not reported
Property Owner Phone:	Not reported
Job Site Room:	Not reported
Facility Age:	Not reported
Facility Size:	Not reported
Facility Remodel:	Not reported
Facility Demo:	Not reported
Facility Repair:	Not reported
Facility Maint:	Not reported
Removed:	Not reported
Encapsulated:	Not reported
Quantity Sq Ft:	Not reported
Fireproofing:	Not reported
Popcorn Ceiling:	Not reported
CAB:	Not reported
Sheet Vinyl:	Not reported
Asbestos Paper:	Not reported
Boiler Insulation:	Not reported
Duct Paper:	Not reported
VAT:	Not reported
Roofing:	Not reported
Sq Ft Other:	Not reported
Sq Ft Other Text:	Not reported
Quantity Lin Ft:	Not reported
Mag Pipe Insulation:	Not reported
Air Cell Pipe Insulation:	Not reported
Ducting Insulation:	Not reported
Cement Asbestos Pipe:	Not reported
Mudded Pipe Insulation:	Not reported
Duct Tape:	Not reported
Lin Ft Other1:	Not reported
Lin Ft Other1 Text:	Not reported
Lin Ft Other2:	Not reported
Lin Ft Other2 Text:	Not reported
Indoors:	Not reported
Outdoors:	Not reported
Neg Pres Enclosure:	Not reported
Glove Bag:	Not reported
Mini Enclosure:	Not reported
Critical Barriers:	Not reported
Wrap And Cut:	Not reported
Wet Methods:	Not reported
HEPA Vacuum:	Not reported

(Continued) **S125607498**

MANUALMETHODS :	Not reported
Other CM1:	Not reported
Other CM1 Text:	Not reported
Other CM2:	Not reported
Other CM2 Text:	Not reported
Half Mask APR:	Not reported
Full Face APR:	Not reported
PAPR:	Not reported
Type C Continuous:	Not reported
Type C Pressure:	Not reported
Other Resp Pro:	Not reported
Other Resp Pro Text:	Not reported
Comments:	Not reported
Date Time Submitted:	Not reported
Submitter IP Address:	Not reported
Region:	2
UBI:	602577245
Notice type:	Initial
Project Type:	Popcorn Ceiling, Sheet Vinyl
Supervisor:	Anthony Chase (ABAS00008156) ACTIVE
Supervisor Phone:	Not reported
Certificate Status:	ACTIVE

AT181 **KING CNTY DOT MOUNT SI BRIDGE** **WA ALLSITES** **1011904951**
Target **43600 MOUNT SI RD** **FINDS** **N/A**
Property **NORTH BEND, WA 98045** **ECHO**
WA MANIFEST

Site 1 of 2 in cluster AT

Actual:
504 ft.

Focus Map:
13

ALLSITES:

Name:	KING CNTY DOT MOUNT SI BRIDGE
Facility Id:	7159756
Interaction:	20227
Interaction 1:	I
Interaction 2:	HWG
Ecology Program:	HAZWASTE
Program Data:	TURBOWASTE
Facility Alt.:	KING CNTY DOT MOUNT SI BRIDGE
Program ID:	WAH000033348
Date Interaction:	2008-07-30 00:00:00
Date Interaction 3:	Hazardous Waste Generator
Latitude:	47.487432325999997
Longitude:	-121.757792228

FINDS:

Registry ID:	110037223000
Facility URL:	http://ofmpub.epa.gov/enviro/fii_query_detail.disp_program_facility?p_registry_id=110037223000

Environmental Interest/Information System:

Washington Facility / Site Identification System (WA-FSIS) provides a means to query and display data maintained by the Washington Department of Ecology. This system contains key information for each facility/site that is currently, or has been, of interest to the Air Quality, Dam Safety, Hazardous Waste, Toxics Cleanup, and Water Quality Programs.

KING CNTY DOT MOUNT SI BRIDGE (Continued) **1011904951**

RCRAInfo is a national information system that supports the Resource Conservation and Recovery Act (RCRA) program through the tracking of events and activities related to facilities that generate, transport, and treat, store, or dispose of hazardous waste. RCRAInfo allows RCRA program staff to track the notification, permit, compliance, and corrective action activities required under RCRA.
HAZARDOUS WASTE BIENNIAL REPORTER

Click this hyperlink while viewing on your computer to access additional FINDS: detail in the EDR Site Report.

ECHO:

Envid:	1011904951
Registry ID:	110037223000
DFR URL:	http://echo.epa.gov/detailed-facility-report?fid=110037223000

WA MANIFEST:

Name:	KING CNTY DOT MOUNT SI BRIDGE
Address:	43600 MOUNT SI RD
City,State,Zip:	NORTH BEND, WA 98045
Facility Address 2:	Not reported
Facility ID:	7159756
EPA ID:	WAH000033348
NAICS:	237310
State Waste Code Desc:	Not reported
Federal Waste Code Desc:	Not reported
Form Comm:	Not reported
Data Year:	2009
Permit by Rule:	False
Mailing Address 2:	Not reported
Treatment by Generator:	False
Mixed Radioactive Waste:	False
Importer of Hazardous Waste:	False
Immediate Recycler:	False
Treatment/Storage/Disposal/Recycling Facility:	False
Generator of Dangerous Fuel Waste:	False
Generator Marketing to Burner:	False
Other Marketers (i.e., blender, distributor, etc.):	False
Utility Boiler Burner:	False
Industry Boiler Burner:	False
Industrial Furnace:	False
Smelter Defferal:	False
Universal Waste:	Not reported
Off-Specification:	Not reported
LN Address 2:	Not reported
Tax Reg #:	578037394
Business Type:	County Gov Rd & Bridge
Mail Name:	King County DOT Road Service Division
Mailing Address:	201 S Jackson St KSC TR 0231
Mailing City,State,Zip:	Seattle, WA 98104-3856
Legal Organization Name:	King County DOT Road Service Division
Legal Organization Type:	County
Legal Contact:	Not reported
Legal Address:	201 S Jackson St KSC TR 0231
Legal Address 2:	Not reported
Legal City,State,Zip:	Seattle, WA 98104-3856
Legal Phone Number:	(206)296-0267

KING CNTY DOT MOUNT SI BRIDGE (Continued) **1011904951**

Legal Effective Date:	Not reported
Land Organization Name:	King County DOT Road Service Division
Land Organization Type:	County
Land Contact:	Not reported
Land Address:	201 S Jackson St KSC TR 0231
Land City,State,Zip:	Seattle, WA 98104-3856
Land Phone Number:	(206)296-0267
Operator Organization Name:	King County DOT Road Service Division
Operator Organization Type:	County
Operator:	Not reported
Operator Address:	201 S Jackson St KSC TR 0231
Operator Address 2:	Not reported
Operator City,State,Zip:	Seattle, WA 98104-3856
Operator Phone Number:	(206)296-0267
Operator Effective Date:	Not reported
Site Contact:	Jeff McCarthy
Site Contact Address:	201 S Jackson St KSC TR 0231
Contact City,State,Zip:	Seattle, WA 98104-3856
Site Contact Phone Number:	(206)423-1086
Site Contact Email:	jeff.mccarthy@kingcounty.gov
Gen Status Code:	XQG
Monthly Generation:	False
Batch Generation:	False
One Time Generation:	False
Transport Own Waste:	False
Tranports Other Waste:	False
Recycler Onsite:	False
Transfer Facility:	False
Other Exemption:	Not reported
UW Battery Gen:	False
Used Oil Transporter:	False
Used Oil Transfer Facility:	False
Used Oil Processor:	False
Used Oil Refiner:	False
Used Oil Fuel Marketer Directs Shipments:	False
Used Oil Fuel Marketer Meets Specs:	False
Site Contact Address 2:	Not reported

Name:		KING CNTY DOT MOUNT SI BRIDGE
Address:		43600 MOUNT SI RD
City,State,Zip:		NORTH BEND, WA 98045
Facility Address 2:		Not reported
Facility ID:		7159756
EPA ID:		WAH000033348
NAICS:		237310
State Waste Code Desc:		Not reported
Federal Waste Code Desc:	D008	
Form Comm:		Not reported
Data Year:		2008
Permit by Rule:		False
Mailing Address 2:		Not reported
Treatment by Generator:		False
Mixed Radioactive Waste:		False
Importer of Hazardous Waste:		False
Immediate Recycler:		False
Treatment/Storage/Disposal/Recycling Facility:		False
Generator of Dangerous Fuel Waste:		False

KING CNTY DOT MOUNT SI BRIDGE (Continued) **1011904951**

Generator Marketing to Burner:	False
Other Marketers (i.e., blender, distributor, etc.):	False
Utility Boiler Burner:	False
Industry Boiler Burner:	False
Industrial Furnace:	False
Smelter Defferal:	False
Universal Waste:	Not reported
Off-Specification:	Not reported
LN Address 2:	Not reported
Tax Reg #:	578037394
Business Type:	County Gov Rd & Bridge
Mail Name:	King County DOT Road Service Division
Mailing Address:	201 S Jackson St KSC TR 0231
Mailing City,State,Zip:	Seattle, WA 98104-3856
Legal Organization Name:	King County DOT Road Service Division
Legal Organization Type:	County
Legal Contact:	Not reported
Legal Address:	201 S Jackson St KSC TR 0231
Legal Address 2:	Not reported
Legal City,State,Zip:	Seattle, WA 98104-3856
Legal Phone Number:	(206)296-0267
Legal Effective Date:	Not reported
Land Organization Name:	King County DOT Road Service Division
Land Organization Type:	County
Land Contact:	Not reported
Land Address:	201 S Jackson St KSC TR 0231
Land City,State,Zip:	Seattle, WA 98104-3856
Land Phone Number:	(206)296-0267
Operator Organization Name:	King County DOT Road Service Division
Operator Organization Type:	County
Operator:	Not reported
Operator Address:	201 S Jackson St KSC TR 0231
Operator Address 2:	Not reported
Operator City,State,Zip:	Seattle, WA 98104-3856
Operator Phone Number:	(206)296-0267
Operator Effective Date:	Not reported
Site Contact:	Jeff McCarthy
Site Contact Address:	201 S Jackson St KSC TR 0231
Contact City,State,Zip:	Seattle, WA 98104-3856
Site Contact Phone Number:	(206)423-1086
Site Contact Email:	jeff.mccarthy@kingcounty.gov
Gen Status Code:	LQG
Monthly Generation:	False
Batch Generation:	False
One Time Generation:	True
Transport Own Waste:	False
Tranports Other Waste:	False
Recycler Onsite:	False
Transfer Facility:	False
Other Exemption:	Not reported
UW Battery Gen:	False
Used Oil Transporter:	False
Used Oil Transfer Facility:	False
Used Oil Processor:	False
Used Oil Refiner:	False
Used Oil Fuel Marketer Directs Shipments:	False
Used Oil Fuel Marketer Meets Specs:	False

KING CNTY DOT MOUNT SI BRIDGE (Continued) **1011904951**

Site Contact Address 2: Not reported

Waste Stream Generated:
- Waste Managed Off Site: Y
- State Only Waste Code 1: Not reported
- State Only Waste Code 2: Not reported
- Report Managed On Site: 0
- KG Managed On Site: 0
- Generator Treatment Code: Not reported
- Permit By Rule Code: Not reported
- WCDE Residence Code: Not reported
- WCDH Origin Code: 2
- WCDE On Site Code: Not reported
- WCDB Code: W319
- Description: Lead Based Paint Chips with dirt, gravel, visqueen and asphalt
- CORb Sequence Number: 117167
- Sequence Number: 2000043
- Mixed Radioactive Flag: False
- Designation Code: D
- Reported Quanity: 7000
- Quanity Unit: LB
- Kilograms Quanity: 3175.2000546134414
- Density Number: 0
- Density Quanity: Not reported

Shipments Send:
- CORB Waste Sequence Number: 117167
- Waste Sequence Number: 2000043
- Sequence Number: 952063
- Shipment Date: 10/7/2008
- Mainfest Document ID: 002261639
- Reported Quanity: 7000
- Unit of Measure: LB
- Kilograms Quanity: 3175.20005461344
- Receiving EPAID: IDD073114654

Waste Stream Off Site Mgmt:
- Waste CORB Sequence Number: 117167
- Waste Sequence Number: 2000043
- Sequence Number: 486203
- Received EPAID: IDD073114654
- Managed Quanity: 7000
- Kilogram Quanity: 3175.2000546134414
- Recycled Percentage: 0
- Waste Management System Code: H132

Waste Stream Comments:
- CORB Waste Sequence Number: 117167
- Comments: Lead based paint, chips with dirt, gravel, visqueen and asphalt debris generated during removal and demolition of the Mount Si Bridge (located at this site from 1955 to 2008).
- Waste Sequence Number: 2000043
- Sequence Number: 1

Waste Stream EPA Code:
- CORB Waste Sequence Number: 117167

KING CNTY DOT MOUNT SI BRIDGE (Continued) **1011904951**

Waste Sequence Number: 2000043
Sequence Number: 4268780
WCDA Code: D008

Waste Stream Source Code:
CORB Waste Sequence Number: 117167
Waste Sequence Number: 2000043
Sequence Number: 1
WCDD Code: G19

AT182 Target Property | **KING CNTY DOT MOUNT SI BRIDGE** | **RCRA NonGen / NLR** | **1011491436**
43600 MOUNT SI RD | **WAH000033348**
NORTH BEND, WA 98045

Site 2 of 2 in cluster AT

Actual: 504 ft.

Focus Map: 13

RCRA NonGen / NLR:
Date form received by agency: 2010-03-10 00:00:00.0
Facility name: KING CNTY DOT MOUNT SI BRIDGE
Facility address: 43600 MOUNT SI RD
NORTH BEND, WA 98045
EPA ID: WAH000033348
Mailing address: 201 S JACKSON ST KSC TR 0231
SEATTLE, WA 98104
Contact: JULIA TURNEY
Contact address: 201 S JACKSON ST DSC TR 0231
SEATTLE, WA 98104
Contact country: US
Contact telephone: 206-296-0267
Contact email: JULIA.TURNEY@KINGCOUNTY.GOV
EPA Region: 10
Classification: Non-Generator
Description: Handler: Non-Generators do not presently generate hazardous waste

Owner/Operator Summary:
Owner/operator name: KING COUNTY DOT ROAD SERVICE DIVISION
Owner/operator address: 201 S JACKSON ST KSC TR 0231
SEATTLE, WA 98104
Owner/operator country: US
Owner/operator telephone: 206-296-0267
Owner/operator email: Not reported
Owner/operator fax: Not reported
Owner/operator extension: Not reported
Legal status: Private
Owner/Operator Type: Owner
Owner/Op start date: Not reported
Owner/Op end date: Not reported

Owner/operator name: KING COUNTY DOT ROAD SERVICE DIVISION
Owner/operator address: 201 S JACKSON ST KSC TR 0231
SEATTLE, WA 98104
Owner/operator country: US
Owner/operator telephone: 206-296-0267
Owner/operator email: Not reported
Owner/operator fax: Not reported
Owner/operator extension: Not reported

KING CNTY DOT MOUNT SI BRIDGE (Continued) **1011491436**

Legal status: Private
Owner/Operator Type: Operator
Owner/Op start date: Not reported
Owner/Op end date: Not reported

Owner/operator name: KING COUNTY DOT ROAD SERVICE DIVISION
Owner/operator address: 201 S JACKSON ST KSC TR 0231
SEATTLE, WA 98104
Owner/operator country: US
Owner/operator telephone: 206-296-0267
Owner/operator email: Not reported
Owner/operator fax: Not reported
Owner/operator extension: Not reported
Legal status: Private
Owner/Operator Type: Owner
Owner/Op start date: 2009-12-31 00:00:00.
Owner/Op end date: Not reported

Handler Activities Summary:
U.S. importer of hazardous waste: No
Mixed waste (haz. and radioactive): No
Recycler of hazardous waste: No
Transporter of hazardous waste: No
Treater, storer or disposer of HW: No
Underground injection activity: No
On-site burner exemption: No
Furnace exemption: No
Used oil fuel burner: No
Used oil processor: No
User oil refiner: No
Used oil fuel marketer to burner: No
Used oil Specification marketer: No
Used oil transfer facility: No
Used oil transporter: No

Historical Generators:
Date form received by agency: 2010-03-09 00:00:00.0
Site name: KING CNTY DOT MOUNT SI BRIDGE
Classification: Not a generator, verified

Date form received by agency: 2010-03-09 00:00:00.0
Site name: KING CNTY DOT MOUNT SI BRIDGE
Classification: Not a generator, verified

Date form received by agency: 2010-03-09 00:00:00.0
Site name: KING CNTY DOT MOUNT SI BRIDGE
Classification: Not a generator, verified

Date form received by agency: 2010-03-09 00:00:00.0
Site name: KING CNTY DOT MOUNT SI BRIDGE
Classification: Not a generator, verified

Date form received by agency: 2009-02-26 00:00:00.0
Site name: KING CNTY DOT MOUNT SI BRIDGE
Classification: Large Quantity Generator

KING CNTY DOT MOUNT SI BRIDGE (Continued) **1011491436**

Date form received by agency: 2008-07-30 00:00:00.0
Site name: KING CNTY DOT MOUNT SI BRIDGE
Classification: Conditionally Exempt Small Quantity Generator

Hazardous Waste Summary:

. Waste code: D008
. Waste name: LEAD

Violation Status: No violations found

AS183
Target Property

FRANK PADAVICH
1130 E NORTH BEND WAY
NORTH BEND, WA 98045

WA CSCSL **U001127767**
WA LUST **N/A**
WA UST
WA ALLSITES

Site 2 of 7 in cluster AS

Actual: 468 ft.

Focus Map: 13

CSCSL:

Name:	FRANK PADAVICH
Address:	1130 E NORTH BEND WAY
City,State,Zip:	NORTH BEND, WA 98045
Facility ID:	37779318
Region:	Northwest
Lat/Long:	47.486034 / -121.769411
Clean Up Siteid:	5983
Site Status:	Cleanup Started
Contaminant Name:	Petroleum-Other
Alternate Site Names:	Not reported
Site Rank:	Not reported
Has Institutional Control:	Not reported
Past VCP:	True
Current VCP:	Not reported
Ground Water:	Not reported
Surface Water:	Not reported
Soil:	Confirmed Above Cleanup Levels
Sediment:	Not reported
Air:	Not reported
Bedrock:	Not reported
Responsible Unit:	Northwest

LUST:

Name:	FRANK PADAVICH
Address:	1130 E NORTH BEND WAY
City,State,Zip:	NORTH BEND, WA 98045
Facility ID:	37779318
Lust Status Type:	LUST - Cleanup Started
Cleanup Site ID:	5983
Cleanup Unit Type:	Upland
Process Type:	Independent Action
Cleanup Unit Name:	Not reported
Response Section:	Northwest
Release Date:	01/20/1999
Lust Date:	12/02/1998
Region:	Northwest
Lust ID:	5279
UST ID:	100192
Contaminant Name:	Petroleum-Other
Ground Water:	Not reported

FRANK PADAVICH (Continued) **U001127767**

Surface Water:	Not reported
Soil:	Confirmed Above Cleanup Levels
Sediment:	Not reported
Air:	Not reported
Bedrock:	Not reported
Lat/Long:	47.486034 / -121.76941

UST:

Name:	FRANK PADAVICH
Address:	1130 E NORTH BEND WAY
City:	NORTH BEND
Zip:	98045
Facility ID:	37779318
Site Id:	100192
UBI:	Not reported
Phone Number:	Not reported
Decimal Latitude:	47.486034
Decimal Longitude:	-121.769411

Tank Name:	1
Tag Number:	Not reported
Tank Status:	Removed
Tank Status Date:	08/06/1996
Tank Install Date:	01/01/1977
Tank Closure Date:	12/02/1998
Capacity Range:	111 TO 1,100 Gallons
Tank Permit Expiration Date:	Not reported
Tank Upgrade Date:	Not reported
Tank Spill Prevention:	None
Tank Overfill Prevention:	None
Tank Material:	Not reported
Tank Construction:	Single Wall Tank
Tank Tightness Test:	Not reported
Tank Corrosion Protection:	None
Tank Manifold:	Not reported
Tank Release Detection:	Weekly Manual Gauging
Tank SFC Type:	Not reported
Pipe Material:	Other
Pipe Construction:	Other
Pipe Primary Release Detection:	Other
Pipe Second Release Detection:	Not reported
Pipe Corrosion Protection:	Other
Pipe Pumping System:	Other
Responsible Unit:	Northwest
Dispencer/Pump SFC Type:	Not reported

Name:	FRANK PADAVICH
Address:	1130 E NORTH BEND WAY
City:	NORTH BEND
Zip:	98045

Tank Name:	2
Tag Number:	Not reported
Tank Status:	Removed
Tank Status Date:	08/06/1996
Tank Install Date:	02/15/1975
Tank Closure Date:	12/02/1998

FRANK PADAVICH (Continued) **U001127767**

Capacity Range:	5,000 to 9,999 Gallons
Tank Permit Expiration Date:	Not reported
Tank Upgrade Date:	Not reported
Tank Spill Prevention:	None
Tank Overfill Prevention:	None
Tank Material:	Not reported
Tank Construction:	Single Wall Tank
Tank Tightness Test:	Not reported
Tank Corrosion Protection:	None
Tank Manifold:	Not reported
Tank Release Detection:	Weekly Manual Gauging
Tank SFC Type:	Not reported
Pipe Material:	Not reported
Pipe Construction:	Double Wall Pipe
Pipe Primary Release Detection:	Safe Suction (No Leak Detection)
Pipe Second Release Detection:	Not reported
Pipe Corrosion Protection:	None
Pipe Pumping System:	Not reported
Responsible Unit:	Northwest
Dispencer/Pump SFC Type:	Not reported

Name:	FRANK PADAVICH
Address:	1130 E NORTH BEND WAY
City:	NORTH BEND
Zip:	98045

Tank Name:	3
Tag Number:	Not reported
Tank Status:	Removed
Tank Status Date:	08/06/1996
Tank Install Date:	02/15/1975
Tank Closure Date:	12/02/1998
Capacity Range:	5,000 to 9,999 Gallons
Tank Permit Expiration Date:	Not reported
Tank Upgrade Date:	Not reported
Tank Spill Prevention:	None
Tank Overfill Prevention:	None
Tank Material:	Not reported
Tank Construction:	Single Wall Tank
Tank Tightness Test:	Not reported
Tank Corrosion Protection:	None
Tank Manifold:	Not reported
Tank Release Detection:	Weekly Manual Gauging
Tank SFC Type:	Not reported
Pipe Material:	Not reported
Pipe Construction:	Double Wall Pipe
Pipe Primary Release Detection:	Safe Suction (No Leak Detection)
Pipe Second Release Detection:	Not reported
Pipe Corrosion Protection:	None
Pipe Pumping System:	Not reported
Responsible Unit:	Northwest
Dispencer/Pump SFC Type:	Not reported

Name:	FRANK PADAVICH
Address:	1130 E NORTH BEND WAY
City:	NORTH BEND
Zip:	98045

FRANK PADAVICH (Continued) **U001127767**

Tank Name:	4
Tag Number:	Not reported
Tank Status:	Removed
Tank Status Date:	08/06/1996
Tank Install Date:	02/15/1975
Tank Closure Date:	12/02/1998
Capacity Range:	5,000 to 9,999 Gallons
Tank Permit Expiration Date:	Not reported
Tank Upgrade Date:	Not reported
Tank Spill Prevention:	None
Tank Overfill Prevention:	None
Tank Material:	Not reported
Tank Construction:	Single Wall Tank
Tank Tightness Test:	Not reported
Tank Corrosion Protection:	None
Tank Manifold:	Not reported
Tank Release Detection:	Weekly Manual Gauging
Tank SFC Type:	Not reported
Pipe Material:	Not reported
Pipe Construction:	Double Wall Pipe
Pipe Primary Release Detection:	Safe Suction (No Leak Detection)
Pipe Second Release Detection:	Not reported
Pipe Corrosion Protection:	None
Pipe Pumping System:	Not reported
Responsible Unit:	Northwest
Dispencer/Pump SFC Type:	Not reported

Name:	FRANK PADAVICH
Address:	1130 E NORTH BEND WAY
City:	NORTH BEND
Zip:	98045

Tank Name:	5
Tag Number:	Not reported
Tank Status:	Removed
Tank Status Date:	08/06/1996
Tank Install Date:	02/15/1975
Tank Closure Date:	12/02/1998
Capacity Range:	5,000 to 9,999 Gallons
Tank Permit Expiration Date:	Not reported
Tank Upgrade Date:	Not reported
Tank Spill Prevention:	None
Tank Overfill Prevention:	None
Tank Material:	Not reported
Tank Construction:	Single Wall Tank
Tank Tightness Test:	Not reported
Tank Corrosion Protection:	None
Tank Manifold:	Not reported
Tank Release Detection:	Weekly Manual Gauging
Tank SFC Type:	Not reported
Pipe Material:	Not reported
Pipe Construction:	Double Wall Pipe
Pipe Primary Release Detection:	Safe Suction (No Leak Detection)
Pipe Second Release Detection:	Not reported
Pipe Corrosion Protection:	None
Pipe Pumping System:	Not reported
Responsible Unit:	Northwest

FRANK PADAVICH (Continued) **U001127767**

Dispencer/Pump SFC Type: Not reported

ALLSITES:
Name: FRANK PADAVICH
Facility Id: 37779318

Interaction: 41517
Interaction 1: I
Interaction 2: UST
Ecology Program: TOXICS
Program Data: UST
Facility Alt.: Not reported
Program ID: 100192
Date Interaction: 1975-02-15 00:00:00
Date Interaction 3: Underground Storage Tank
Latitude: 47.486028327
Longitude: -121.769396226

Interaction: 89137
Interaction 1: I
Interaction 2: LSC
Ecology Program: HAZWASTE
Program Data: LSC
Facility Alt.: Transmission Plus
Program ID: Not reported
Date Interaction: 2009-04-15 00:00:00
Date Interaction 3: Local Source Cntrl 7/09-3
Latitude: 47.486028327
Longitude: -121.769396226

Interaction: 41518
Interaction 1: A
Interaction 2: LUST
Ecology Program: TOXICS
Program Data: ISIS
Facility Alt.: Not reported
Program ID: 100192
Date Interaction: 1999-01-20 00:00:00
Date Interaction 3: LUST Facility
Latitude: 47.486028327
Longitude: -121.769396226

Interaction: 41519
Interaction 1: A
Interaction 2: VOLCLNST
Ecology Program: TOXICS
Program Data: ISIS
Facility Alt.: FRANK PADAVICH
Program ID: NW1966
Date Interaction: 2008-07-04 00:00:00
Date Interaction 3: Voluntary Cleanup Sites
Latitude: 47.486028327
Longitude: -121.769396226

AS184 Target Property | **FRANK PADAVICH**
1130 E NORTH BEND WAY
NORTH BEND, WA 98045 | **WA VCP** | **S124434149**
N/A

Site 3 of 7 in cluster AS

Actual: 468 ft.

Focus Map: 13

VCP:

Name:	FRANK PADAVICH
Address:	1130 E NORTH BEND WAY
City,State,Zip:	NORTH BEND, WA 98045
edr_fstat:	WA
edr_fzip:	98045
edr_fcnty:	KING
edr_zip:	Not reported
Facility ID:	37779318
VCP Status:	Not reported
VCP:	Not reported
Ecology Status:	Not reported
NFA Type:	Not reported
Date NFA:	Not reported
Rank:	Not reported
Cleanup Siteid:	5983
Contaminant Name:	Petroleum-Other
Soil:	Confirmed Above Cleanup Levels

AS185 Target Property | **TRANSMISSIONS PLUS INC**
1130 E NORTH BEND WAY
NORTH BEND, WA 98045 | **EDR Hist Auto** | **1021666786**
N/A

Site 4 of 7 in cluster AS

Actual: 468 ft.

Focus Map: 13

EDR Hist Auto

Year:	Name:	Type:
1994	RONS AUTO SERVICE	General Automotive Repair Shops
1995	RONS AUTO SERVICE	General Automotive Repair Shops
1998	TRANSMISSIONS PLUS INC	General Automotive Repair Shops
1999	TRANSMISSIONS PLUS INC	General Automotive Repair Shops
2000	TRANSMISSIONS PLUS INC	Automotive Transmission Repair Shops
2001	TRANSMISSIONS PLUS INC	Automotive Transmission Repair Shops
2002	TRANSMISSIONS PLUS INC	Automotive Transmission Repair Shops
2003	TRANSMISSIONS PLUS INC	Automotive Transmission Repair Shops
2004	TRANSMISSIONS PLUS INC	Automotive Transmission Repair Shops
2005	TRANSMISSIONS PLUS INC	Automotive Transmission Repair Shops
2006	TRANSMISSIONS PLUS INC	Automotive Transmission Repair Shops
2007	TRANSMISSIONS PLUS INC	Automotive Transmission Repair Shops
2008	TRANSMISSIONS PLUS INC	Automotive Transmission Repair Shops
2009	TRANSMISSIONS PLUS INC	Automotive Transmission Repair Shops
2010	TRANSMISSIONS PLUS INC	Automotive Transmission Repair Shops
2011	TRANSMISSIONS PLUS INC	Automotive Transmission Repair Shops
2012	TRANSMISSIONS PLUS INC	Automotive Transmission Repair Shops
2013	TRANSMISSIONS PLUS INC	General Automotive Repair Shops
2014	TRANSMISSIONS PLUS INC	General Automotive Repair Shops

AS186 Target Property | **FRANK PADAVICH**
1130 E NORTH BEND WAY
NORTH BEND, WA 98045 | **FINDS** | **1007071697**
N/A

Site 5 of 7 in cluster AS

Actual: 468 ft.
Focus Map: 13

FINDS:
Registry ID: 110015483154
Facility URL: http://ofmpub.epa.gov/enviro/fii_query_detail.disp_program_facility?p_registry_id=110015483154

Environmental Interest/Information System:
Washington Facility / Site Identification System (WA-FSIS) provides a means to query and display data maintained by the Washington Department of Ecology. This system contains key information for each facility/site that is currently, or has been, of interest to the Air Quality, Dam Safety, Hazardous Waste, Toxics Cleanup, and Water Quality Programs.

Click this hyperlink while viewing on your computer to access additional FINDS: detail in the EDR Site Report.

AS187 Target Property | **FRANK PADAVICH**
1130 E NORTH BEND WAY
NORTH BEND, WA | **WA RGA LUST** | **S115435229**
N/A

Site 6 of 7 in cluster AS

Actual: 468 ft.
Focus Map: 13

RGA LUST:

2012	FRANK PADAVICH	1130 E NORTH BEND WAY
2011	FRANK PADAVICH	1130 E NORTH BEND WAY
2010	FRANK PADAVICH	1130 E NORTH BEND WAY
2009	FRANK PADAVICH	1130 E NORTH BEND WAY
2008	FRANK PADAVICH	1130 E NORTH BEND WAY
2007	FRANK PADAVICH	1130 E NORTH BEND WAY
2006	FRANK PADAVICH	1130 E NORTH BEND WAY
2005	FRANK PADAVICH	1130 E NORTH BEND WAY
2004	FRANK PADAVICH	1130 E NORTH BEND WAY
2003	FRANK PADAVICH	1130 E NORTH BEND WAY
2002	FRANK PADAVICH	1130 E NORTH BEND WAY
2001	FRANK PADAVICH	1130 E NORTH BEND WAY
2000	FRANK PADAVICH	1130 E NORTH BEND WAY
1999	FRANK PADAVICH	1130 E NORTH BEND WAY

AS188 Target Property | **FRANK PADAVICH**
1130 E NORTH BEND WAY
NORTH BEND, WA | **WA RGA HWS** | **S115342457**
N/A

Site 7 of 7 in cluster AS

Actual: 468 ft.
Focus Map: 13

RGA HWS:

2012	FRANK PADAVICH	1130 E NORTH BEND WAY
2011	FRANK PADAVICH	1130 E NORTH BEND WAY
2010	FRANK PADAVICH	1130 E NORTH BEND WAY
2009	FRANK PADAVICH	1130 E NORTH BEND WAY
2008	FRANK PADAVICH	1130 E NORTH BEND WAY

AU189 **GAS STATION** **WA SPILLS** **S105393785**
Target **721 SW MT SI BLVD** **N/A**
Property **NORTH BEND, WA**

Site 1 of 11 in cluster AU

Actual:
444 ft.

Focus Map:
12

SPILLS:

Name:	GAS STATION
Address:	721 SW MT SI BLVD
City,State,Zip:	NORTH BEND, WA
Facility ID:	512554
Medium:	Not reported
Material Desc:	PETROLEUM - GASOLINE
Material Qty:	2
Material Units:	QUART
Date Received:	08/02/2000
Contact Name:	SHELL
Incident Date:	Not reported
Incident Category Type:	Not reported
Incident Category:	Not reported
Latitude:	Not reported
Longitude:	Not reported
Source Type:	Not reported
Source:	Not reported
Vessel Facility Name2:	Not reported
Recovered Quantity:	Not reported
Resp Party Contact:	Not reported
Cause:	Not reported
Cause Type:	Not reported
Resp Party Name:	Not reported

AU190 **NORTH BEND 76** **EDR Hist Auto** **1020174858**
Target **721 SW MT SI BLVD** **N/A**
Property **NORTH BEND, WA 98045**

Site 2 of 11 in cluster AU

Actual:
444 ft.

Focus Map:
12

EDR Hist Auto

Year:	Name:	Type:
2005	NORTH BEND 76	Gasoline Service Stations
2006	NORTH BEND 76	Gasoline Service Stations
2007	NORTH BEND 76	Gasoline Service Stations
2008	NORTH BEND 76	Gasoline Service Stations
2009	NORTH BEND 76	Gasoline Service Stations
2010	NORTH BEND 76	Gasoline Service Stations
2011	NORTH BEND 76	Gasoline Service Stations
2012	NORTH BEND 76	Gasoline Service Stations

AU191 Target Property | **SAFEWAY FUEL 1528**
721 SW MT SI BLVD
NORTH BEND, WA 98045 | **FINDS** | **1007062976**
N/A

Site 3 of 11 in cluster AU

Actual: 444 ft.
Focus Map: 12

FINDS:
Registry ID: 110015395204
Facility URL: http://ofmpub.epa.gov/enviro/fii_query_detail.disp_program_facility?p_registry_id=110015395204

Environmental Interest/Information System:
Washington Facility / Site Identification System (WA-FSIS) provides a means to query and display data maintained by the Washington Department of Ecology. This system contains key information for each facility/site that is currently, or has been, of interest to the Air Quality, Dam Safety, Hazardous Waste, Toxics Cleanup, and Water Quality Programs.

Click this hyperlink while viewing on your computer to access additional FINDS: detail in the EDR Site Report.

AU192 Target Property | **76 STATION**
721 SW MT SI BLVD
NORTH BEND, WA | **WA RGA LUST** | **S115428930**
N/A

Site 4 of 11 in cluster AU

Actual: 444 ft.
Focus Map: 12

RGA LUST:

2012	76 STATION	721 SW MT SI BLVD
2011	76 STATION	721 SW MT SI BLVD

AU193 Target Property | **76 STATION**
721 SW MT SI BLVD
NORTH BEND, WA | **WA RGA HWS** | **S115340030**
N/A

Site 5 of 11 in cluster AU

Actual: 444 ft.
Focus Map: 12

RGA HWS:

2012	76 STATION	721 SW MT SI BLVD
2011	76 STATION	721 SW MT SI BLVD

AV194 Target Property | **SAFEWAY STORE 1528**
460 SW MT SI BLVD
NORTH BEND, WA 98045 | **WA ALLSITES** | **S115348442**
WA MANIFEST | **N/A**

Site 1 of 3 in cluster AV

Actual: 446 ft.

Focus Map: 12

ALLSITES:

Name:	SAFEWAY STORE 1528
Facility Id:	3485
Interaction:	107222
Interaction 1:	A
Interaction 2:	HWG
Ecology Program:	HAZWASTE
Program Data:	TURBOWASTE
Facility Alt.:	Safeway Store 1528
Program ID:	WAH000044838
Date Interaction:	2014-02-03 00:00:00
Date Interaction 3:	Hazardous Waste Generator
Latitude:	47.487524878000002
Longitude:	-121.79191978199999

WA MANIFEST:

Name:	SAFEWAY STORE 1528
Address:	460 SW MT SI BLVD
City,State,Zip:	NORTH BEND, WA 98045
Facility Address 2:	Not reported
Facility ID:	3485
EPA ID:	WAH000044838
NAICS:	445110
State Waste Code Desc:	WT02
Federal Waste Code Desc:	D001,D002
Form Comm:	Not reported
Data Year:	2017
Permit by Rule:	False
Mailing Address 2:	Not reported
Treatment by Generator:	False
Mixed Radioactive Waste:	False
Importer of Hazardous Waste:	False
Immediate Recycler:	False
Treatment/Storage/Disposal/Recycling Facility:	False
Generator of Dangerous Fuel Waste:	False
Generator Marketing to Burner:	False
Other Marketers (i.e., blender, distributor, etc.):	False
Utility Boiler Burner:	False
Industry Boiler Burner:	False
Industrial Furnace:	False
Smelter Defferal:	False
Universal Waste:	Not reported
Off-Specification:	Not reported
LN Address 2:	Not reported
Tax Reg #:	600643521
Business Type:	Not reported
Mail Name:	Not reported
Mailing Address:	5918 Stoneridge Mall Rd
Mailing City,State,Zip:	Pleasanton, CA 94588
Legal Organization Name:	Safeway Inc
Legal Organization Type:	Private

SAFEWAY STORE 1528 (Continued) **S115348442**

Legal Contact:	Not reported
Legal Address:	5918 Stoneridge Mall Rd
Legal Address 2:	Not reported
Legal City,State,Zip:	Pleasanton, CA 94588
Legal Phone Number:	(925)469-7000
Legal Effective Date:	11/20/1996
Land Organization Name:	Mountain Valley Center LLC
Land Organization Type:	Private
Land Contact:	Not reported
Land Address:	PO Box 66522
Land City,State,Zip:	Burien, WA 98166
Land Phone Number:	(206)242-0105
Operator Organization Name:	Store Manager
Operator Organization Type:	Private
Operator:	Not reported
Operator Address:	460 SW Mt Si Blvd
Operator Address 2:	Not reported
Operator City,State,Zip:	North Bend, WA 98045
Operator Phone Number:	(425)831-2122
Operator Effective Date:	11/20/1996
Site Contact:	Not reported
Site Contact Address:	Not reported
Contact City,State,Zip:	Not reported
Site Contact Phone Number:	Not reported
Site Contact Email:	Not reported
Gen Status Code:	SQG
Monthly Generation:	False
Batch Generation:	True
One Time Generation:	False
Transport Own Waste:	False
Tranports Other Waste:	False
Recycler Onsite:	False
Transfer Facility:	False
Other Exemption:	Not reported
UW Battery Gen:	False
Used Oil Transporter:	False
Used Oil Transfer Facility:	False
Used Oil Processor:	False
Used Oil Refiner:	False
Used Oil Fuel Marketer Directs Shipments:	False
Used Oil Fuel Marketer Meets Specs:	False
Site Contact Address 2:	Not reported

Name:	SAFEWAY STORE 1528
Address:	460 SW MT SI BLVD
City,State,Zip:	NORTH BEND, WA 98045
Facility Address 2:	Not reported
Facility ID:	3485
EPA ID:	WAH000044838
NAICS:	445110
State Waste Code Desc:	WT02
Federal Waste Code Desc:	D001,D002
Form Comm:	Not reported
Data Year:	2017
Permit by Rule:	False
Mailing Address 2:	Not reported
Treatment by Generator:	False

SAFEWAY STORE 1528 (Continued) **S115348442**

Mixed Radioactive Waste:	False
Importer of Hazardous Waste:	False
Immediate Recycler:	False
Treatment/Storage/Disposal/Recycling Facility:	False
Generator of Dangerous Fuel Waste:	False
Generator Marketing to Burner:	False
Other Marketers (i.e., blender, distributor, etc.):	False
Utility Boiler Burner:	False
Industry Boiler Burner:	False
Industrial Furnace:	False
Smelter Defferal:	False
Universal Waste:	Not reported
Off-Specification:	Not reported
LN Address 2:	Not reported
Tax Reg #:	600643521
Business Type:	Grocery Store
Mail Name:	Safeway Inc
Mailing Address:	5918 Stoneridge Mall Rd
Mailing City,State,Zip:	Pleasanton, CA 94588
Legal Organization Name:	Safeway Inc
Legal Organization Type:	Private
Legal Contact:	Not reported
Legal Address:	5918 Stoneridge Mall Rd
Legal Address 2:	Not reported
Legal City,State,Zip:	Pleasanton, CA 94588
Legal Phone Number:	925-469-7000
Legal Effective Date:	11/20/1996
Land Organization Name:	Mountain Valley Center LLC
Land Organization Type:	Private
Land Contact:	co Seahurst Invest Mgmt LLC
Land Address:	PO Box 66522
Land City,State,Zip:	Burien, WA 98166
Land Phone Number:	206-242-0105
Operator Organization Name:	Store Manager
Operator Organization Type:	Private
Operator:	Not reported
Operator Address:	460 SW Mt Si Blvd
Operator Address 2:	Not reported
Operator City,State,Zip:	North Bend, WA 98045
Operator Phone Number:	425-831-2122
Operator Effective Date:	11/20/1996
Site Contact:	Store Manager
Site Contact Address:	460 SW Mt Si Blvd
Contact City,State,Zip:	North Bend, WA 98045
Site Contact Phone Number:	425-831-2122
Site Contact Email:	Not reported
Gen Status Code:	SQG
Monthly Generation:	False
Batch Generation:	True
One Time Generation:	False
Transport Own Waste:	False
Tranports Other Waste:	False
Recycler Onsite:	False
Transfer Facility:	False
Other Exemption:	Not reported
UW Battery Gen:	False
Used Oil Transporter:	False

SAFEWAY STORE 1528 (Continued) **S115348442**

Used Oil Transfer Facility:	False
Used Oil Processor:	False
Used Oil Refiner:	False
Used Oil Fuel Marketer Directs Shipments:	False
Used Oil Fuel Marketer Meets Specs:	False
Site Contact Address 2:	Not reported

Name:	SAFEWAY STORE 1528
Address:	460 SW MT SI BLVD
City,State,Zip:	NORTH BEND, WA 98045
Facility Address 2:	Not reported
Facility ID:	3485
EPA ID:	WAH000044838
NAICS:	445110
State Waste Code Desc:	WT02
Federal Waste Code Desc:	D001,D002
Form Comm:	Not reported
Data Year:	2016
Permit by Rule:	False
Mailing Address 2:	Not reported
Treatment by Generator:	False
Mixed Radioactive Waste:	False
Importer of Hazardous Waste:	False
Immediate Recycler:	False
Treatment/Storage/Disposal/Recycling Facility:	False
Generator of Dangerous Fuel Waste:	False
Generator Marketing to Burner:	False
Other Marketers (i.e., blender, distributor, etc.):	False
Utility Boiler Burner:	False
Industry Boiler Burner:	False
Industrial Furnace:	False
Smelter Defferal:	False
Universal Waste:	Not reported
Off-Specification:	Not reported
LN Address 2:	Not reported
Tax Reg #:	600643521
Business Type:	Grocery Store
Mail Name:	Safeway Inc
Mailing Address:	5918 Stoneridge Mall Rd
Mailing City,State,Zip:	Pleasanton, CA 94588
Legal Organization Name:	Safeway Inc
Legal Organization Type:	Private
Legal Contact:	Not reported
Legal Address:	5918 Stoneridge Mall Rd
Legal Address 2:	Not reported
Legal City,State,Zip:	Pleasanton, CA 94588
Legal Phone Number:	925-469-7000
Legal Effective Date:	11/20/1996
Land Organization Name:	Mountain Valley Center LLC
Land Organization Type:	Private
Land Contact:	co Seahurst Invest Mgmt LLC
Land Address:	PO Box 66522
Land City,State,Zip:	Burien, WA 98166
Land Phone Number:	206-242-0105
Operator Organization Name:	Store Manager
Operator Organization Type:	Private
Operator:	Not reported

SAFEWAY STORE 1528 (Continued) **S115348442**

Operator Address:	460 SW Mt Si Blvd
Operator Address 2:	Not reported
Operator City,State,Zip:	North Bend, WA 98045
Operator Phone Number:	425-831-2122
Operator Effective Date:	11/20/1996
Site Contact:	Store Manager
Site Contact Address:	460 SW Mt Si Blvd
Contact City,State,Zip:	North Bend, WA 98045
Site Contact Phone Number:	425-831-2122
Site Contact Email:	Not reported
Gen Status Code:	SQG
Monthly Generation:	False
Batch Generation:	True
One Time Generation:	False
Transport Own Waste:	False
Tranports Other Waste:	False
Recycler Onsite:	False
Transfer Facility:	False
Other Exemption:	Not reported
UW Battery Gen:	False
Used Oil Transporter:	False
Used Oil Transfer Facility:	False
Used Oil Processor:	False
Used Oil Refiner:	False
Used Oil Fuel Marketer Directs Shipments:	False
Used Oil Fuel Marketer Meets Specs:	False
Site Contact Address 2:	Not reported

Name:	SAFEWAY STORE 1528
Address:	460 SW MT SI BLVD
City,State,Zip:	NORTH BEND, WA 98045
Facility Address 2:	Not reported
Facility ID:	3485
EPA ID:	WAH000044838
NAICS:	445110
State Waste Code Desc:	WT02
Federal Waste Code Desc:	D001,D002,P075
Form Comm:	Not reported
Data Year:	2015
Permit by Rule:	False
Mailing Address 2:	Not reported
Treatment by Generator:	False
Mixed Radioactive Waste:	False
Importer of Hazardous Waste:	False
Immediate Recycler:	False
Treatment/Storage/Disposal/Recycling Facility:	False
Generator of Dangerous Fuel Waste:	False
Generator Marketing to Burner:	False
Other Marketers (i.e., blender, distributor, etc.):	False
Utility Boiler Burner:	False
Industry Boiler Burner:	False
Industrial Furnace:	False
Smelter Defferal:	False
Universal Waste:	Not reported
Off-Specification:	Not reported
LN Address 2:	Not reported
Tax Reg #:	600643521

SAFEWAY STORE 1528 (Continued) **S115348442**

Business Type:	Grocery Store
Mail Name:	Safeway Inc
Mailing Address:	5918 Stoneridge Mall Rd
Mailing City,State,Zip:	Pleasanton, CA 94588
Legal Organization Name:	Safeway Inc
Legal Organization Type:	Private
Legal Contact:	Not reported
Legal Address:	5918 Stoneridge Mall Rd
Legal Address 2:	Not reported
Legal City,State,Zip:	Pleasanton, CA 94588
Legal Phone Number:	925-467-3000
Legal Effective Date:	11/20/1996
Land Organization Name:	Mountain Valley Center LLC
Land Organization Type:	Private
Land Contact:	co Seahurst Invest Mgmt LLC
Land Address:	PO Box 66522
Land City,State,Zip:	Burien, WA 98166
Land Phone Number:	206-242-0105
Operator Organization Name:	Store Manager
Operator Organization Type:	Private
Operator:	Not reported
Operator Address:	460 SW Mt Si Blvd
Operator Address 2:	Not reported
Operator City,State,Zip:	North Bend, WA 98045
Operator Phone Number:	425-831-2122
Operator Effective Date:	11/20/1996
Site Contact:	Store Manager
Site Contact Address:	460 SW Mt Si Blvd
Contact City,State,Zip:	North Bend, WA 98045
Site Contact Phone Number:	425-831-2122
Site Contact Email:	Not reported
Gen Status Code:	SQG
Monthly Generation:	False
Batch Generation:	True
One Time Generation:	False
Transport Own Waste:	False
Tranports Other Waste:	False
Recycler Onsite:	False
Transfer Facility:	False
Other Exemption:	Not reported
UW Battery Gen:	False
Used Oil Transporter:	False
Used Oil Transfer Facility:	False
Used Oil Processor:	False
Used Oil Refiner:	False
Used Oil Fuel Marketer Directs Shipments:	False
Used Oil Fuel Marketer Meets Specs:	False
Site Contact Address 2:	Not reported

Name:	SAFEWAY STORE 1528
Address:	460 SW MT SI BLVD
City,State,Zip:	NORTH BEND, WA 98045
Facility Address 2:	Not reported
Facility ID:	3485
EPA ID:	WAH000044838
NAICS:	445110
State Waste Code Desc:	WT02

SAFEWAY STORE 1528 (Continued) **S115348442**

Federal Waste Code Desc:	D001,D002,P075
Form Comm:	Not reported
Data Year:	2014
Permit by Rule:	False
Mailing Address 2:	Not reported
Treatment by Generator:	False
Mixed Radioactive Waste:	False
Importer of Hazardous Waste:	False
Immediate Recycler:	False
Treatment/Storage/Disposal/Recycling Facility:	False
Generator of Dangerous Fuel Waste:	False
Generator Marketing to Burner:	False
Other Marketers (i.e., blender, distributor, etc.):	False
Utility Boiler Burner:	False
Industry Boiler Burner:	False
Industrial Furnace:	False
Smelter Defferal:	False
Universal Waste:	Not reported
Off-Specification:	Not reported
LN Address 2:	Not reported
Tax Reg #:	600643521
Business Type:	Grocery Store
Mail Name:	Safeway Inc
Mailing Address:	5918 Stoneridge Mall Rd
Mailing City,State,Zip:	Pleasanton, CA 94588
Legal Organization Name:	Safeway Inc
Legal Organization Type:	Private
Legal Contact:	Not reported
Legal Address:	5918 Stoneridge Mall Rd
Legal Address 2:	Not reported
Legal City,State,Zip:	Pleasanton, CA 94588
Legal Phone Number:	925-467-3000
Legal Effective Date:	11/20/1996
Land Organization Name:	Mountain Valley Center LLC
Land Organization Type:	Private
Land Contact:	co Seahurst Invest Mgmt LLC
Land Address:	PO Box 66522
Land City,State,Zip:	Burien, WA 98166
Land Phone Number:	206-242-0105
Operator Organization Name:	Store Manager
Operator Organization Type:	Private
Operator:	Not reported
Operator Address:	460 SW Mt Si Blvd
Operator Address 2:	Not reported
Operator City,State,Zip:	North Bend, WA 98045
Operator Phone Number:	425-831-2122
Operator Effective Date:	11/20/1996
Site Contact:	Store Manager
Site Contact Address:	460 SW Mt Si Blvd
Contact City,State,Zip:	North Bend, WA 98045
Site Contact Phone Number:	425-831-2122
Site Contact Email:	Not reported
Gen Status Code:	SQG
Monthly Generation:	False
Batch Generation:	True
One Time Generation:	False
Transport Own Waste:	False

SAFEWAY STORE 1528 (Continued) **S115348442**

Tranports Other Waste:	False
Recycler Onsite:	False
Transfer Facility:	False
Other Exemption:	Not reported
UW Battery Gen:	False
Used Oil Transporter:	False
Used Oil Transfer Facility:	False
Used Oil Processor:	False
Used Oil Refiner:	False
Used Oil Fuel Marketer Directs Shipments:	False
Used Oil Fuel Marketer Meets Specs:	False
Site Contact Address 2:	Not reported

AV195 **SAFEWAY STORE 1528** **FINDS** **1016782458**
Target **460 SW MT SI BLVD** **ECHO** **N/A**
Property **NORTH BEND, WA 98045**

Site 2 of 3 in cluster AV

Actual:
446 ft.

Focus Map:
12

FINDS:

Registry ID:	110058229670
Facility URL:	http://ofmpub.epa.gov/enviro/fii_query_detail.disp_program_facility?p_registry_id=110058229670

Environmental Interest/Information System:

Washington Facility / Site Identification System (WA-FSIS) provides a means to query and display data maintained by the Washington Department of Ecology. This system contains key information for each facility/site that is currently, or has been, of interest to the Air Quality, Dam Safety, Hazardous Waste, Toxics Cleanup, and Water Quality Programs.
RCRAInfo is a national information system that supports the Resource Conservation and Recovery Act (RCRA) program through the tracking of events and activities related to facilities that generate, transport, and treat, store, or dispose of hazardous waste. RCRAInfo allows RCRA program staff to track the notification, permit, compliance, and corrective action activities required under RCRA.

Click this hyperlink while viewing on your computer to access additional FINDS: detail in the EDR Site Report.

ECHO:

Envid:	1016782458
Registry ID:	110058229670
DFR URL:	http://echo.epa.gov/detailed-facility-report?fid=110058229670

AV196 **SAFEWAY STORE 1528** **RCRA-VSQG** **1016977544**
Target **460 SW MT SI BLVD** **WAH000044838**
Property **NORTH BEND, WA 98045**

Site 3 of 3 in cluster AV

Actual:
446 ft.

Focus Map:
12

RCRA-VSQG:

Date form received by agency:	2019-02-14 00:00:00.0
Facility name:	SAFEWAY STORE 1528
Facility address:	460 SW MT SI BLVD NORTH BEND, WA 98045

SAFEWAY STORE 1528 (Continued) **1016977544**

EPA ID:	WAH000044838
Mailing address:	5918 STONERIDGE MALL RD PLEASANTON, CA 94588
Contact:	KEITH POWERS
Contact address:	5918 STONERIDGE MALL RD PLEASANTON, CA 94588
Contact country:	US
Contact telephone:	510-246-0358
Contact email:	KEITH.POWERS@SAFEWAY.COM
EPA Region:	10
Classification:	Conditionally Exempt Small Quantity Generator
Description:	Handler: generates 100 kg or less of hazardous waste per calendar month, and accumulates 1000 kg or less of hazardous waste at any time; or generates 1 kg or less of acutely hazardous waste per calendar month, and accumulates at any time: 1 kg or less of acutely hazardous waste; or 100 kg or less of any residue or contaminated soil, waste or other debris resulting from the cleanup of a spill, into or on any land or water, of acutely hazardous waste; or generates 100 kg or less of any residue or contaminated soil, waste or other debris resulting from the cleanup of a spill, into or on any land or water, of acutely hazardous waste during any calendar month, and accumulates at any time: 1 kg or less of acutely hazardous waste; or 100 kg or less of any residue or contaminated soil, waste or other debris resulting from the cleanup of a spill, into or on any land or water, of acutely hazardous waste

Owner/Operator Summary:

Owner/operator name:	STORE MANAGER
Owner/operator address:	460 SW MT SI BLVD NORTH BEND, WA 98045
Owner/operator country:	US
Owner/operator telephone:	425-831-2122
Owner/operator email:	Not reported
Owner/operator fax:	Not reported
Owner/operator extension:	Not reported
Legal status:	Private
Owner/Operator Type:	Operator
Owner/Op start date:	1996-11-20 00:00:00.
Owner/Op end date:	Not reported
Owner/operator name:	MOUNTAIN VALLEY CENTER LLC
Owner/operator address:	PO BOX 66522 BURIEN, WA 98166
Owner/operator country:	US
Owner/operator telephone:	206-242-0105
Owner/operator email:	Not reported
Owner/operator fax:	Not reported
Owner/operator extension:	Not reported
Legal status:	Private
Owner/Operator Type:	Owner
Owner/Op start date:	2017-12-31 00:00:00.
Owner/Op end date:	Not reported
Owner/operator name:	SAFEWAY INC
Owner/operator address:	5918 STONERIDGE MALL RD PLEASANTON, CA 94588
Owner/operator country:	US

SAFEWAY STORE 1528 (Continued) **1016977544**

Owner/operator telephone: 925-469-7000
Owner/operator email: Not reported
Owner/operator fax: Not reported
Owner/operator extension: Not reported
Legal status: Private
Owner/Operator Type: Owner
Owner/Op start date: 1996-11-20 00:00:00.
Owner/Op end date: Not reported

Handler Activities Summary:
U.S. importer of hazardous waste: No
Mixed waste (haz. and radioactive): No
Recycler of hazardous waste: No
Transporter of hazardous waste: No
Treater, storer or disposer of HW: No
Underground injection activity: No
On-site burner exemption: No
Furnace exemption: No
Used oil fuel burner: No
Used oil processor: No
User oil refiner: No
Used oil fuel marketer to burner: No
Used oil Specification marketer: No
Used oil transfer facility: No
Used oil transporter: No

Historical Generators:
Date form received by agency: 2018-01-11 00:00:00.0
Site name: SAFEWAY STORE 1528
Classification: Conditionally Exempt Small Quantity Generator

Date form received by agency: 2017-02-09 00:00:00.0
Site name: SAFEWAY STORE 1528
Classification: Conditionally Exempt Small Quantity Generator

Date form received by agency: 2016-01-18 00:00:00.0
Site name: SAFEWAY STORE 1528
Classification: Conditionally Exempt Small Quantity Generator

Date form received by agency: 2015-02-10 00:00:00.0
Site name: SAFEWAY STORE 1528
Classification: Conditionally Exempt Small Quantity Generator

Date form received by agency: 2014-02-03 00:00:00.0
Site name: SAFEWAY STORE 1528
Classification: Conditionally Exempt Small Quantity Generator

Hazardous Waste Summary:

. Waste code: D001
. Waste name: IGNITABLE WASTE

. Waste code: D002
. Waste name: CORROSIVE WASTE

. Waste code: P075

SAFEWAY STORE 1528 (Continued) **1016977544**

. Waste name: NICOTINE, & SALTS (OR) PYRIDINE, 3-(1-METHYL-2-PYRROLIDINYL)-,(S)-, & SALTS

. Waste code: WT02
. Waste name: Washington State Dangerous Toxic Waste with a toxic constituents concentration greater than or equal to 0.001% and less than 1.0%, determined by biological testing methods or a book designation procedure.

Violation Status: No violations found

---

197 Target Property **MOUNTAIN VIEW ESTATES NORTH BEND** **WA ALLSITES** **S121442274 N/A**

NORTH BEND, WA 98045

Actual: 465 ft.

Focus Map: 17

ALLSITES:

Name:	MOUNTAIN VIEW ESTATES NORTH BEND
Facility Id:	1577180
Interaction:	124198
Interaction 1:	A
Interaction 2:	CONSTSWGP
Ecology Program:	WATQUAL
Program Data:	PARIS
Facility Alt.:	Mountain View Estates North Bend
Program ID:	WAR306042
Date Interaction:	2017-10-18 00:00:00
Date Interaction 3:	Construction SW GP
Latitude:	47.487444562
Longitude:	-121.7750911

AU198 Target Property **SAFEWAY FUEL 1528** **WA CSCSL** **U003528657**
715 SW MT SI BLVD **WA LUST** **N/A**
NORTH BEND, WA 98045 **WA UST**
WA ALLSITES

Site 6 of 11 in cluster AU

Actual: 445 ft.

Focus Map: 17

CSCSL:

Name:	SAFEWAY FUEL 1528
Address:	721 SW MT SI BLVD
City,State,Zip:	NORTH BEND, WA 98045
Facility ID:	92656149
Region:	Northwest
Lat/Long:	47.486564 / -121.792781
Clean Up Siteid:	11075
Site Status:	Cleanup Started
Contaminant Name:	Benzene
Alternate Site Names:	MT SI 76,MT SI SHELL,NORTH BEND 76
Site Rank:	Not reported
Has Institutional Control:	Not reported
Past VCP:	Not reported
Current VCP:	Not reported
Ground Water:	Confirmed Above Cleanup Levels
Surface Water:	Not reported
Soil:	Remediated-Below
Sediment:	Not reported

SAFEWAY FUEL 1528 (Continued) **U003528657**

Air:	Not reported
Bedrock:	Not reported
Responsible Unit:	Northwest

Name:	SAFEWAY FUEL 1528
Address:	721 SW MT SI BLVD
City,State,Zip:	NORTH BEND, WA 98045
Facility ID:	92656149
Region:	Northwest
Lat/Long:	47.486564 / -121.792781
Clean Up Siteid:	11075
Site Status:	Cleanup Started
Contaminant Name:	Petroleum-Diesel
Alternate Site Names:	MT SI 76,MT SI SHELL,NORTH BEND 76
Site Rank:	Not reported
Has Institutional Control:	Not reported
Past VCP:	Not reported
Current VCP:	Not reported
Ground Water:	Suspected
Surface Water:	Not reported
Soil:	Remediated-Below
Sediment:	Not reported
Air:	Not reported
Bedrock:	Not reported
Responsible Unit:	Northwest

Name:	SAFEWAY FUEL 1528
Address:	721 SW MT SI BLVD
City,State,Zip:	NORTH BEND, WA 98045
Facility ID:	92656149
Region:	Northwest
Lat/Long:	47.486564 / -121.792781
Clean Up Siteid:	11075
Site Status:	Cleanup Started
Contaminant Name:	Petroleum-Gasoline
Alternate Site Names:	MT SI 76,MT SI SHELL,NORTH BEND 76
Site Rank:	Not reported
Has Institutional Control:	Not reported
Past VCP:	Not reported
Current VCP:	Not reported
Ground Water:	Suspected
Surface Water:	Not reported
Soil:	Remediated-Below
Sediment:	Not reported
Air:	Not reported
Bedrock:	Not reported
Responsible Unit:	Northwest

Name:	SAFEWAY FUEL 1528
Address:	721 SW MT SI BLVD
City,State,Zip:	NORTH BEND, WA 98045
Facility ID:	92656149
Region:	Northwest
Lat/Long:	47.486564 / -121.792781
Clean Up Siteid:	11075
Site Status:	Cleanup Started
Contaminant Name:	Petroleum-Other

SAFEWAY FUEL 1528 (Continued) **U003528657**

Alternate Site Names: MT SI 76,MT SI SHELL,NORTH BEND 76
Site Rank: Not reported
Has Institutional Control: Not reported
Past VCP: Not reported
Current VCP: Not reported
Ground Water: Suspected
Surface Water: Not reported
Soil: Remediated-Below
Sediment: Not reported
Air: Not reported
Bedrock: Not reported
Responsible Unit: Northwest

LUST:

Name: SAFEWAY FUEL 1528
Address: 721 SW MT SI BLVD
City,State,Zip: NORTH BEND, WA 98045
Facility ID: 92656149
Lust Status Type: LUST - Cleanup Started
Cleanup Site ID: 11075
Cleanup Unit Type: Upland
Process Type: Independent Action
Cleanup Unit Name: MT SI 76,MT SI SHELL,NORTH BEND 76
Response Section: Northwest
Release Date: 05/29/2007
Lust Date: 07/01/2011
Region: Northwest
Lust ID: 6322
UST ID: 476303
Contaminant Name: Petroleum-Diesel
Ground Water: Suspected
Surface Water: Not reported
Soil: Remediated-Below
Sediment: Not reported
Air: Not reported
Bedrock: Not reported
Lat/Long: 47.486564 / -121.79278

Name: SAFEWAY FUEL 1528
Address: 721 SW MT SI BLVD
City,State,Zip: NORTH BEND, WA 98045
Facility ID: 92656149
Lust Status Type: LUST - Cleanup Started
Cleanup Site ID: 11075
Cleanup Unit Type: Upland
Process Type: Independent Action
Cleanup Unit Name: MT SI 76,MT SI SHELL,NORTH BEND 76
Response Section: Northwest
Release Date: 05/29/2007
Lust Date: 07/01/2011
Region: Northwest
Lust ID: 6322
UST ID: 476303
Contaminant Name: Petroleum-Other
Ground Water: Suspected
Surface Water: Not reported
Soil: Remediated-Below

SAFEWAY FUEL 1528 (Continued) **U003528657**

Sediment: Not reported
Air: Not reported
Bedrock: Not reported
Lat/Long: 47.486564 / -121.79278

Name: SAFEWAY FUEL 1528
Address: 721 SW MT SI BLVD
City,State,Zip: NORTH BEND, WA 98045
Facility ID: 92656149
Lust Status Type: LUST - Cleanup Started
Cleanup Site ID: 11075
Cleanup Unit Type: Upland
Process Type: Independent Action
Cleanup Unit Name: MT SI 76,MT SI SHELL,NORTH BEND 76
Response Section: Northwest
Release Date: 05/29/2007
Lust Date: 07/01/2011
Region: Northwest
Lust ID: 6322
UST ID: 476303
Contaminant Name: Petroleum-Gasoline
Ground Water: Suspected
Surface Water: Not reported
Soil: Remediated-Below
Sediment: Not reported
Air: Not reported
Bedrock: Not reported
Lat/Long: 47.486564 / -121.79278

Name: SAFEWAY FUEL 1528
Address: 721 SW MT SI BLVD
City,State,Zip: NORTH BEND, WA 98045
Facility ID: 92656149
Lust Status Type: LUST - Cleanup Started
Cleanup Site ID: 11075
Cleanup Unit Type: Upland
Process Type: Independent Action
Cleanup Unit Name: MT SI 76,MT SI SHELL,NORTH BEND 76
Response Section: Northwest
Release Date: 05/29/2007
Lust Date: 07/01/2011
Region: Northwest
Lust ID: 6322
UST ID: 476303
Contaminant Name: Benzene
Ground Water: Confirmed Above Cleanup Levels
Surface Water: Not reported
Soil: Remediated-Below
Sediment: Not reported
Air: Not reported
Bedrock: Not reported
Lat/Long: 47.486564 / -121.79278

UST:
Name: SAFEWAY FUEL 1528
Address: 715 SW MT SI BLVD
City: NORTH BEND

SAFEWAY FUEL 1528 (Continued) **U003528657**

Zip:	98045
Facility ID:	92656149
Site Id:	476303
UBI:	Not reported
Phone Number:	Not reported
Decimal Latitude:	47.486564
Decimal Longitude:	-121.792781

Tank Name:	1
Tag Number:	A5375
Tank Status:	Removed
Tank Status Date:	11/14/2006
Tank Install Date:	08/19/1998
Tank Closure Date:	02/16/2007
Capacity Range:	10,000 to 19,999 Gallons
Tank Permit Expiration Date:	Not reported
Tank Upgrade Date:	08/19/1998
Tank Spill Prevention:	Spill Bucket/Spill Box
Tank Overfill Prevention:	Ball Float Valve (vent line)
Tank Material:	Steel Clad with Corrosion Resistant Composite
Tank Construction:	Double Wall Tank
Tank Tightness Test:	Part of Automatic Tank Gauging (ATG) System
Tank Corrosion Protection:	Corrosion Resistant
Tank Manifold:	Not reported
Tank Release Detection:	Automatic Tank Gauging
Tank SFC Type:	Not reported
Pipe Material:	Flexible Piping
Pipe Construction:	Double Wall Pipe
Pipe Primary Release Detection:	Automatic Line Leak Detector (ALLD)
Pipe Second Release Detection:	Interstitial Monitoring (or Sump Sensor)
Pipe Corrosion Protection:	Corrosion Resistant
Pipe Pumping System:	Pressurized System
Responsible Unit:	Northwest
Dispencer/Pump SFC Type:	Not reported

Name:	SAFEWAY FUEL 1528
Address:	715 SW MT SI BLVD
City:	NORTH BEND
Zip:	98045

Tank Name:	2
Tag Number:	A5375
Tank Status:	Removed
Tank Status Date:	11/14/2006
Tank Install Date:	08/19/1998
Tank Closure Date:	02/16/2007
Capacity Range:	10,000 to 19,999 Gallons
Tank Permit Expiration Date:	Not reported
Tank Upgrade Date:	08/19/1998
Tank Spill Prevention:	Spill Bucket/Spill Box
Tank Overfill Prevention:	Ball Float Valve (vent line)
Tank Material:	Steel Clad with Corrosion Resistant Composite
Tank Construction:	Double Wall Tank
Tank Tightness Test:	Part of Automatic Tank Gauging (ATG) System
Tank Corrosion Protection:	Corrosion Resistant
Tank Manifold:	Not reported
Tank Release Detection:	Automatic Tank Gauging

SAFEWAY FUEL 1528 (Continued) **U003528657**

Tank SFC Type:	Not reported
Pipe Material:	Flexible Piping
Pipe Construction:	Double Wall Pipe
Pipe Primary Release Detection:	Automatic Line Leak Detector (ALLD)
Pipe Second Release Detection:	Interstitial Monitoring (or Sump Sensor)
Pipe Corrosion Protection:	Corrosion Resistant
Pipe Pumping System:	Pressurized System
Responsible Unit:	Northwest
Dispencer/Pump SFC Type:	Not reported

Name:	SAFEWAY FUEL 1528
Address:	715 SW MT SI BLVD
City:	NORTH BEND
Zip:	98045

Tank Name:	3
Tag Number:	A5375
Tank Status:	Removed
Tank Status Date:	11/14/2006
Tank Install Date:	08/19/1998
Tank Closure Date:	02/16/2007
Capacity Range:	10,000 to 19,999 Gallons
Tank Permit Expiration Date:	Not reported
Tank Upgrade Date:	08/19/1998
Tank Spill Prevention:	Spill Bucket/Spill Box
Tank Overfill Prevention:	Ball Float Valve (vent line)
Tank Material:	Steel Clad with Corrosion Resistant Composite
Tank Construction:	Double Wall Tank
Tank Tightness Test:	Part of Automatic Tank Gauging (ATG) System
Tank Corrosion Protection:	Corrosion Resistant
Tank Manifold:	Not reported
Tank Release Detection:	Automatic Tank Gauging
Tank SFC Type:	Not reported
Pipe Material:	Flexible Piping
Pipe Construction:	Double Wall Pipe
Pipe Primary Release Detection:	Automatic Line Leak Detector (ALLD)
Pipe Second Release Detection:	Interstitial Monitoring (or Sump Sensor)
Pipe Corrosion Protection:	Corrosion Resistant
Pipe Pumping System:	Pressurized System
Responsible Unit:	Northwest
Dispencer/Pump SFC Type:	Not reported

Name:	SAFEWAY FUEL 1528
Address:	715 SW MT SI BLVD
City:	NORTH BEND
Zip:	98045

Tank Name:	4
Tag Number:	A5375
Tank Status:	Removed
Tank Status Date:	11/14/2006
Tank Install Date:	08/19/1998
Tank Closure Date:	02/16/2007
Capacity Range:	10,000 to 19,999 Gallons
Tank Permit Expiration Date:	Not reported
Tank Upgrade Date:	08/19/1998
Tank Spill Prevention:	Spill Bucket/Spill Box

SAFEWAY FUEL 1528 (Continued) **U003528657**

Tank Overfill Prevention:	Ball Float Valve (vent line)
Tank Material:	Steel Clad with Corrosion Resistant Composite
Tank Construction:	Double Wall Tank
Tank Tightness Test:	Part of Automatic Tank Gauging (ATG) System
Tank Corrosion Protection:	Corrosion Resistant
Tank Manifold:	Not reported
Tank Release Detection:	Automatic Tank Gauging
Tank SFC Type:	Not reported
Pipe Material:	Flexible Piping
Pipe Construction:	Double Wall Pipe
Pipe Primary Release Detection:	Automatic Line Leak Detector (ALLD)
Pipe Second Release Detection:	Interstitial Monitoring (or Sump Sensor)
Pipe Corrosion Protection:	Corrosion Resistant
Pipe Pumping System:	Pressurized System
Responsible Unit:	Northwest
Dispencer/Pump SFC Type:	Not reported

Name:	SAFEWAY FUEL 1528
Address:	715 SW MT SI BLVD
City:	NORTH BEND
Zip:	98045

Tank Name:	SUPREME/DIES
Tag Number:	A5375
Tank Status:	Operational
Tank Status Date:	08/18/2008
Tank Install Date:	12/28/2006
Tank Closure Date:	Not reported
Capacity Range:	20,000 to 29,999 Gallons
Tank Permit Expiration Date:	10/31/2020
Tank Upgrade Date:	Not reported
Tank Spill Prevention:	Spill Bucket/Spill Box
Tank Overfill Prevention:	Ball Float Valve (vent line)
Tank Material:	Steel Clad with Corrosion Resistant Composite
Tank Construction:	Double Wall Tank
Tank Tightness Test:	Part of Automatic Tank Gauging (ATG) System
Tank Corrosion Protection:	Corrosion Resistant
Tank Manifold:	Not reported
Tank Release Detection:	Automatic Tank Gauging
Tank SFC Type:	Not reported
Pipe Material:	Flexible Piping
Pipe Construction:	Double Wall Pipe
Pipe Primary Release Detection:	Automatic Line Leak Detector (ALLD)
Pipe Second Release Detection:	Interstitial Monitoring (or Sump Sensor)
Pipe Corrosion Protection:	Corrosion Resistant
Pipe Pumping System:	Pressurized System
Responsible Unit:	Northwest
Dispencer/Pump SFC Type:	Not reported

Name:	SAFEWAY FUEL 1528
Address:	715 SW MT SI BLVD
City:	NORTH BEND
Zip:	98045

Tank Name:	SUPREME/DIES
Tag Number:	A5375
Tank Status:	Operational

SAFEWAY FUEL 1528 (Continued) **U003528657**

Tank Status Date:	08/18/2008
Tank Install Date:	12/28/2006
Tank Closure Date:	Not reported
Capacity Range:	20,000 to 29,999 Gallons
Tank Permit Expiration Date:	10/31/2020
Tank Upgrade Date:	Not reported
Tank Spill Prevention:	Spill Bucket/Spill Box
Tank Overfill Prevention:	Ball Float Valve (vent line)
Tank Material:	Steel Clad with Corrosion Resistant Composite
Tank Construction:	Double Wall Tank
Tank Tightness Test:	Part of Automatic Tank Gauging (ATG) System
Tank Corrosion Protection:	Corrosion Resistant
Tank Manifold:	Not reported
Tank Release Detection:	Automatic Tank Gauging
Tank SFC Type:	Not reported
Pipe Material:	Flexible Piping
Pipe Construction:	Double Wall Pipe
Pipe Primary Release Detection:	Automatic Line Leak Detector (ALLD)
Pipe Second Release Detection:	Interstitial Monitoring (or Sump Sensor)
Pipe Corrosion Protection:	Corrosion Resistant
Pipe Pumping System:	Pressurized System
Responsible Unit:	Northwest
Dispencer/Pump SFC Type:	Not reported

Name:	SAFEWAY FUEL 1528
Address:	715 SW MT SI BLVD
City:	NORTH BEND
Zip:	98045

Tank Name:	UNLEAD
Tag Number:	A5375
Tank Status:	Operational
Tank Status Date:	08/18/2008
Tank Install Date:	12/28/2006
Tank Closure Date:	Not reported
Capacity Range:	20,000 to 29,999 Gallons
Tank Permit Expiration Date:	10/31/2020
Tank Upgrade Date:	Not reported
Tank Spill Prevention:	Spill Bucket/Spill Box
Tank Overfill Prevention:	Ball Float Valve (vent line)
Tank Material:	Steel Clad with Corrosion Resistant Composite
Tank Construction:	Double Wall Tank
Tank Tightness Test:	Part of Automatic Tank Gauging (ATG) System
Tank Corrosion Protection:	Corrosion Resistant
Tank Manifold:	Not reported
Tank Release Detection:	Automatic Tank Gauging
Tank SFC Type:	Not reported
Pipe Material:	Flexible Piping
Pipe Construction:	Double Wall Pipe
Pipe Primary Release Detection:	Automatic Line Leak Detector (ALLD)
Pipe Second Release Detection:	Interstitial Monitoring (or Sump Sensor)
Pipe Corrosion Protection:	Corrosion Resistant
Pipe Pumping System:	Pressurized System
Responsible Unit:	Northwest
Dispencer/Pump SFC Type:	Not reported

Name:	SAFEWAY FUEL 1528

SAFEWAY FUEL 1528 (Continued) **U003528657**

Address:	715 SW MT SI BLVD
City:	NORTH BEND
Zip:	98045
Tank Name:	UNLEAD
Tag Number:	A5375
Tank Status:	Operational
Tank Status Date:	08/18/2008
Tank Install Date:	12/28/2006
Tank Closure Date:	Not reported
Capacity Range:	20,000 to 29,999 Gallons
Tank Permit Expiration Date:	10/31/2020
Tank Upgrade Date:	Not reported
Tank Spill Prevention:	Spill Bucket/Spill Box
Tank Overfill Prevention:	Ball Float Valve (vent line)
Tank Material:	Steel Clad with Corrosion Resistant Composite
Tank Construction:	Double Wall Tank
Tank Tightness Test:	Part of Automatic Tank Gauging (ATG) System
Tank Corrosion Protection:	Corrosion Resistant
Tank Manifold:	Not reported
Tank Release Detection:	Automatic Tank Gauging
Tank SFC Type:	Not reported
Pipe Material:	Flexible Piping
Pipe Construction:	Double Wall Pipe
Pipe Primary Release Detection:	Automatic Line Leak Detector (ALLD)
Pipe Second Release Detection:	Interstitial Monitoring (or Sump Sensor)
Pipe Corrosion Protection:	Corrosion Resistant
Pipe Pumping System:	Pressurized System
Responsible Unit:	Northwest
Dispencer/Pump SFC Type:	Not reported

ALLSITES:

Name:	SAFEWAY FUEL 1528
Facility Id:	92656149
Interaction:	72316
Interaction 1:	A
Interaction 2:	UST
Ecology Program:	TOXICS
Program Data:	UST
Facility Alt.:	Not reported
Program ID:	476303
Date Interaction:	1998-08-19 00:00:00
Date Interaction 3:	Underground Storage Tank
Latitude:	47.486558330000001
Longitude:	-121.792766222
Interaction:	72317
Interaction 1:	I
Interaction 2:	LUST
Ecology Program:	TOXICS
Program Data:	ISIS
Facility Alt.:	Not reported
Program ID:	476303
Date Interaction:	2007-05-29 00:00:00
Date Interaction 3:	LUST Facility

SAFEWAY FUEL 1528 (Continued) **U003528657**

Latitude: 47.486558330000001
Longitude: -121.792766222

AU199 Target Property | **SAFEWAY FUEL 1528**
715 SW MT SI BLVD
NORTH BEND, WA 98045 | **WA Financial Assurance** | **S108893379**
N/A

Site 7 of 11 in cluster AU

Actual: 445 ft.

Focus Map: 17

WA Financial Assurance 1:

Name:	SAFEWAY FUEL 1528
Address:	715 SW MT SI BLVD
City,State,Zip:	NORTH BEND, WA 98045
DOE Site ID:	476303
Financial Resp Type:	GREAT AMERICAN E&S INSURANCE CO
Inception Date:	07/01/2015
Expiration Date:	07/01/2017
Address 2:	Not reported
Policy Number:	PEL 1849466 06
Effective Date:	07/01/2015
Liability Limit Type:	Not reported
Compliance Method:	Not reported
Proof of Responsibility Document Flag:	Not reported
Retroactive Date:	Not reported
Latitude:	47.486564
Longitude:	-121.792781

Name:	SAFEWAY FUEL 1528
Address:	715 SW MT SI BLVD
City,State,Zip:	NORTH BEND, WA 98045
DOE Site ID:	476303
Financial Resp Type:	GREAT AMERICAN E&S INSURANCE CO
Inception Date:	07/01/2017
Expiration Date:	11/01/2018
Address 2:	Not reported
Policy Number:	PEL 1849466 07
Effective Date:	07/01/2017
Liability Limit Type:	Not reported
Compliance Method:	Not reported
Proof of Responsibility Document Flag:	Not reported
Retroactive Date:	Not reported
Latitude:	47.486564
Longitude:	-121.792781

Name:	SAFEWAY FUEL 1528
Address:	715 SW MT SI BLVD
City,State,Zip:	NORTH BEND, WA 98045
DOE Site ID:	476303
Financial Resp Type:	GREAT AMERICAN E&S INSURANCE CO
Inception Date:	11/01/2018
Expiration Date:	11/01/2019
Address 2:	Not reported
Policy Number:	PEL 1849466 08
Effective Date:	11/01/2018
Liability Limit Type:	Not reported
Compliance Method:	Not reported
Proof of Responsibility Document Flag:	Not reported

SAFEWAY FUEL 1528 (Continued) **S108893379**

Retroactive Date:	Not reported
Latitude:	47.486564
Longitude:	-121.792781

AU200 **SAFEWAY** **WA SPILLS** **S109864922**
Target **715 W MOUNT SI BLVD** **N/A**
Property **NORTH BEND, WA**

Site 8 of 11 in cluster AU

Actual:
445 ft.

Focus Map:
17

SPILLS:

Name:	SAFEWAY
Address:	715 W MOUNT SI BLVD
City,State,Zip:	NORTH BEND, WA
Facility ID:	617582
Medium:	SURFACE WATER-FRESH
Material Desc:	PETROLEUM - GASOLINE
Material Qty:	5
Material Units:	GALLON
Date Received:	01/15/2010
Contact Name:	Not reported
Incident Date:	Not reported
Incident Category Type:	Not reported
Incident Category:	Not reported
Latitude:	Not reported
Longitude:	Not reported
Source Type:	Not reported
Source:	Not reported
Vessel Facility Name2:	Not reported
Recovered Quantity:	Not reported
Resp Party Contact:	Not reported
Cause:	Not reported
Cause Type:	Not reported
Resp Party Name:	Not reported

Name:	Not reported
Address:	715 W MOUNT SI BLVD
City,State,Zip:	NORTH BEND, WA
Facility ID:	614626
Medium:	IMPERMEABLE CONTAINMENT
Material Desc:	PETROLEUM - GASOLINE
Material Qty:	3
Material Units:	GALLON
Date Received:	08/11/2009
Contact Name:	UNKNOWN
Incident Date:	Not reported
Incident Category Type:	Not reported
Incident Category:	Not reported
Latitude:	Not reported
Longitude:	Not reported
Source Type:	Not reported
Source:	Not reported
Vessel Facility Name2:	Not reported
Recovered Quantity:	Not reported
Resp Party Contact:	Not reported
Cause:	Not reported
Cause Type:	Not reported
Resp Party Name:	Not reported

AU201 **SAFEWAY FUEL 1528** **WA RGA LUST** **S115442351**
Target **715 SW MT SI BLVD** **N/A**
Property **NORTH BEND, WA**

Site 9 of 11 in cluster AU

Actual:
445 ft.

RGA LUST:

2010	SAFEWAY FUEL 1528	715 SW MT SI BLVD

Focus Map:
17

AU202 **SAFEWAY FUEL #1528** **WA RGA LUST** **S115442343**
Target **715 SW MT SI BLVD** **N/A**
Property **NORTH BEND, WA**

Site 10 of 11 in cluster AU

Actual:
445 ft.

RGA LUST:

2008	SAFEWAY FUEL #1528	715 SW MT SI BLVD
2007	SAFEWAY FUEL #1528	715 SW MT SI BLVD

Focus Map:
17

AU203 **SAFEWAY FUEL CENTER 1528** **WA RGA LUST** **S115442361**
Target **715 SW MT SI BLVD** **N/A**
Property **NORTH BEND, WA**

Site 11 of 11 in cluster AU

Actual:
445 ft.

RGA LUST:

2009	SAFEWAY FUEL CENTER 1528	715 SW MT SI BLVD

Focus Map:
17

---

204 **MT SI BRIDGE 2550A** **WA ALLSITES** **S123096207**
Target **WA NPDES** **N/A**
Property **NORTH BEND, WA 98045**

Actual:
481 ft.

Focus Map:
18

ALLSITES:

Name:	MT SI BRIDGE 2550A
Facility Id:	93611

NPDES:

Name:	MT SI BRIDGE 2550A
Address:	Not reported
City,State,Zip:	NORTH BEND, WA 98045
Facility Status:	Not reported
Facility Type:	Bridge Washing GP
Admin Region:	Headqarters
Date Issued:	06/21/2017

MT SI BRIDGE 2550A (Continued) **S123096207**

Latitude:	Not reported
Longitude:	Not reported
Permit ID:	WAG994404
Permit Version:	Not reported
Permit Status:	Active
Permit SubStatus:	Not reported
Ecology Contact:	Not reported
WRIA:	Not reported
Permit Expiration Date:	07/31/2022
Effective Date:	12/03/2018
Days to Expiration:	-1020

AW205 **WA ASBESTOS** **S125601586**
Target Property **448 SE MAPLE DRIVE ENTRYWAY/HALL** **N/A**
NORTH BEND, WA

Site 1 of 2 in cluster AW

Actual: 449 ft.

Focus Map: 17

ASBESTOS:

Name:	Not reported
Address:	448 SE MAPLE DRIVE ENTRYWAY/HALL
City,State,Zip:	NORTH BEND, WA
Facility Type:	Not reported
Parent ID:	Not reported
Form ID:	42337##1210Therm932825
Notice Date:	09/29/2010
Start Date:	10/05/2010
Completion Date:	10/05/2010
Initial:	Not reported
Amended:	Not reported
On Hold:	Not reported
Off Hold:	Not reported
Emergency:	Not reported
Site Hours Start:	Not reported
Site Hours End:	Not reported
Sunday:	Not reported
Monday:	Not reported
Tuesday:	Not reported
Wednesday:	Not reported
Thursday:	Not reported
Friday:	Not reported
Saturday:	Not reported
Contractor ID:	Not reported
Phone:	Not reported
Job Site CAS:	Not reported
Project Form Email:	Not reported
Property Owner Name:	Not reported
Property Owner Agent:	Not reported
Property Owner Company:	Thermatech Northwest Inc (ABCN00001210)
Property Owner Address:	Not reported
Property Owner City:	Not reported
Property Owner State:	Not reported
Property Owner Zip4:	Not reported
Property Owner Phone:	Not reported
Job Site Room:	Not reported
Facility Age:	Not reported
Facility Size:	Not reported
Facility Remodel:	Not reported

(Continued) **S125601586**

Facility Demo:	Not reported
Facility Repair:	Not reported
Facility Maint:	Not reported
Removed:	Not reported
Encapsulated:	Not reported
Quantity Sq Ft:	Not reported
Fireproofing:	Not reported
Popcorn Ceiling:	Not reported
CAB:	Not reported
Sheet Vinyl:	Not reported
Asbestos Paper:	Not reported
Boiler Insulation:	Not reported
Duct Paper:	Not reported
VAT:	Not reported
Roofing:	Not reported
Sq Ft Other:	Not reported
Sq Ft Other Text:	Not reported
Quantity Lin Ft:	Not reported
Mag Pipe Insulation:	Not reported
Air Cell Pipe Insulation:	Not reported
Ducting Insulation:	Not reported
Cement Asbestos Pipe:	Not reported
Mudded Pipe Insulation:	Not reported
Duct Tape:	Not reported
Lin Ft Other1:	Not reported
Lin Ft Other1 Text:	Not reported
Lin Ft Other2:	Not reported
Lin Ft Other2 Text:	Not reported
Indoors:	Not reported
Outdoors:	Not reported
Neg Pres Enclosure:	Not reported
Glove Bag:	Not reported
Mini Enclosure:	Not reported
Critical Barriers:	Not reported
Wrap And Cut:	Not reported
Wet Methods:	Not reported
HEPA Vacuum:	Not reported
MANUALMETHODS :	Not reported
Other CM1:	Not reported
Other CM1 Text:	Not reported
Other CM2:	Not reported
Other CM2 Text:	Not reported
Half Mask APR:	Not reported
Full Face APR:	Not reported
PAPR:	Not reported
Type C Continuous:	Not reported
Type C Pressure:	Not reported
Other Resp Pro:	Not reported
Other Resp Pro Text:	Not reported
Comments:	Not reported
Date Time Submitted:	Not reported
Submitter IP Address:	Not reported
Region:	2
UBI:	601725020
Notice type:	Initial
Project Type:	Popcorn Ceiling
Supervisor:	Joe Agosto ()

(Continued) **S125601586**

Supervisor Phone:	Not reported
Certificate Status:	ACTIVE
Name:	Not reported
Address:	448 SE MAPLE DRIVE ENTRYWAY/HALL
City,State,Zip:	NORTH BEND, WA
Facility Type:	Not reported
Parent ID:	Not reported
Form ID:	42564##1210Therm809998
Notice Date:	10/06/2010
Start Date:	10/05/2010
Completion Date:	10/05/2010
Initial:	Not reported
Amended:	Not reported
On Hold:	Not reported
Off Hold:	Not reported
Emergency:	Not reported
Site Hours Start:	Not reported
Site Hours End:	Not reported
Sunday:	Not reported
Monday:	Not reported
Tuesday:	Not reported
Wednesday:	Not reported
Thursday:	Not reported
Friday:	Not reported
Saturday:	Not reported
Contractor ID:	Not reported
Phone:	Not reported
Job Site CAS:	Not reported
Project Form Email:	Not reported
Property Owner Name:	Not reported
Property Owner Agent:	Not reported
Property Owner Company:	Thermatech Northwest Inc (ABCN00001210)
Property Owner Address:	Not reported
Property Owner City:	Not reported
Property Owner State:	Not reported
Property Owner Zip4:	Not reported
Property Owner Phone:	Not reported
Job Site Room:	Not reported
Facility Age:	Not reported
Facility Size:	Not reported
Facility Remodel:	Not reported
Facility Demo:	Not reported
Facility Repair:	Not reported
Facility Maint:	Not reported
Removed:	Not reported
Encapsulated:	Not reported
Quantity Sq Ft:	Not reported
Fireproofing:	Not reported
Popcorn Ceiling:	Not reported
CAB:	Not reported
Sheet Vinyl:	Not reported
Asbestos Paper:	Not reported
Boiler Insulation:	Not reported
Duct Paper:	Not reported
VAT:	Not reported
Roofing:	Not reported

(Continued) **S125601586**

Sq Ft Other:	Not reported
Sq Ft Other Text:	Not reported
Quantity Lin Ft:	Not reported
Mag Pipe Insulation:	Not reported
Air Cell Pipe Insulation:	Not reported
Ducting Insulation:	Not reported
Cement Asbestos Pipe:	Not reported
Mudded Pipe Insulation:	Not reported
Duct Tape:	Not reported
Lin Ft Other1:	Not reported
Lin Ft Other1 Text:	Not reported
Lin Ft Other2:	Not reported
Lin Ft Other2 Text:	Not reported
Indoors:	Not reported
Outdoors:	Not reported
Neg Pres Enclosure:	Not reported
Glove Bag:	Not reported
Mini Enclosure:	Not reported
Critical Barriers:	Not reported
Wrap And Cut:	Not reported
Wet Methods:	Not reported
HEPA Vacuum:	Not reported
MANUALMETHODS :	Not reported
Other CM1:	Not reported
Other CM1 Text:	Not reported
Other CM2:	Not reported
Other CM2 Text:	Not reported
Half Mask APR:	Not reported
Full Face APR:	Not reported
PAPR:	Not reported
Type C Continuous:	Not reported
Type C Pressure:	Not reported
Other Resp Pro:	Not reported
Other Resp Pro Text:	Not reported
Comments:	Not reported
Date Time Submitted:	Not reported
Submitter IP Address:	Not reported
Region:	2
UBI:	601725020
Notice type:	Initial
Project Type:	Popcorn Ceiling
Supervisor:	Joe Agosto ()
Supervisor Phone:	Not reported
Certificate Status:	ACTIVE
Name:	Not reported
Address:	448 SE MAPLE DRIVE ENTRYWAY/HALL
City,State,Zip:	NORTH BEND, WA
Facility Type:	Not reported
Parent ID:	Not reported
Form ID:	42273##1210Therm995712
Notice Date:	09/27/2010
Start Date:	09/28/2010
Completion Date:	10/08/2010
Initial:	Not reported
Amended:	Not reported
On Hold:	Not reported

(Continued) **S125601586**

Off Hold:	Not reported
Emergency:	Not reported
Site Hours Start:	Not reported
Site Hours End:	Not reported
Sunday:	Not reported
Monday:	Not reported
Tuesday:	Not reported
Wednesday:	Not reported
Thursday:	Not reported
Friday:	Not reported
Saturday:	Not reported
Contractor ID:	Not reported
Phone:	Not reported
Job Site CAS:	Not reported
Project Form Email:	Not reported
Property Owner Name:	Not reported
Property Owner Agent:	Not reported
Property Owner Company:	Thermatech Northwest Inc (ABCN00001210)
Property Owner Address:	Not reported
Property Owner City:	Not reported
Property Owner State:	Not reported
Property Owner Zip4:	Not reported
Property Owner Phone:	Not reported
Job Site Room:	Not reported
Facility Age:	Not reported
Facility Size:	Not reported
Facility Remodel:	Not reported
Facility Demo:	Not reported
Facility Repair:	Not reported
Facility Maint:	Not reported
Removed:	Not reported
Encapsulated:	Not reported
Quantity Sq Ft:	Not reported
Fireproofing:	Not reported
Popcorn Ceiling:	Not reported
CAB:	Not reported
Sheet Vinyl:	Not reported
Asbestos Paper:	Not reported
Boiler Insulation:	Not reported
Duct Paper:	Not reported
VAT:	Not reported
Roofing:	Not reported
Sq Ft Other:	Not reported
Sq Ft Other Text:	Not reported
Quantity Lin Ft:	Not reported
Mag Pipe Insulation:	Not reported
Air Cell Pipe Insulation:	Not reported
Ducting Insulation:	Not reported
Cement Asbestos Pipe:	Not reported
Mudded Pipe Insulation:	Not reported
Duct Tape:	Not reported
Lin Ft Other1:	Not reported
Lin Ft Other1 Text:	Not reported
Lin Ft Other2:	Not reported
Lin Ft Other2 Text:	Not reported
Indoors:	Not reported
Outdoors:	Not reported

(Continued) **S125601586**

Neg Pres Enclosure:	Not reported
Glove Bag:	Not reported
Mini Enclosure:	Not reported
Critical Barriers:	Not reported
Wrap And Cut:	Not reported
Wet Methods:	Not reported
HEPA Vacuum:	Not reported
MANUALMETHODS :	Not reported
Other CM1:	Not reported
Other CM1 Text:	Not reported
Other CM2:	Not reported
Other CM2 Text:	Not reported
Half Mask APR:	Not reported
Full Face APR:	Not reported
PAPR:	Not reported
Type C Continuous:	Not reported
Type C Pressure:	Not reported
Other Resp Pro:	Not reported
Other Resp Pro Text:	Not reported
Comments:	Not reported
Date Time Submitted:	Not reported
Submitter IP Address:	Not reported
Region:	2
UBI:	601725020
Notice type:	Initial
Project Type:	Popcorn Ceiling
Supervisor:	Joe Agosto ()
Supervisor Phone:	Not reported
Certificate Status:	ACTIVE
Name:	Not reported
Address:	448 SE MAPLE DRIVE ENTRYWAY/HALL
City,State,Zip:	NORTH BEND, WA
Facility Type:	Not reported
Parent ID:	Not reported
Form ID:	41956##1210Therm041833
Notice Date:	09/16/2010
Start Date:	09/28/2010
Completion Date:	09/28/2010
Initial:	Not reported
Amended:	Not reported
On Hold:	Not reported
Off Hold:	Not reported
Emergency:	Not reported
Site Hours Start:	Not reported
Site Hours End:	Not reported
Sunday:	Not reported
Monday:	Not reported
Tuesday:	Not reported
Wednesday:	Not reported
Thursday:	Not reported
Friday:	Not reported
Saturday:	Not reported
Contractor ID:	Not reported
Phone:	Not reported
Job Site CAS:	Not reported
Project Form Email:	Not reported

(Continued) **S125601586**

Property Owner Name:	Not reported
Property Owner Agent:	Not reported
Property Owner Company:	Thermatech Northwest Inc (ABCN00001210)
Property Owner Address:	Not reported
Property Owner City:	Not reported
Property Owner State:	Not reported
Property Owner Zip4:	Not reported
Property Owner Phone:	Not reported
Job Site Room:	Not reported
Facility Age:	Not reported
Facility Size:	Not reported
Facility Remodel:	Not reported
Facility Demo:	Not reported
Facility Repair:	Not reported
Facility Maint:	Not reported
Removed:	Not reported
Encapsulated:	Not reported
Quantity Sq Ft:	Not reported
Fireproofing:	Not reported
Popcorn Ceiling:	Not reported
CAB:	Not reported
Sheet Vinyl:	Not reported
Asbestos Paper:	Not reported
Boiler Insulation:	Not reported
Duct Paper:	Not reported
VAT:	Not reported
Roofing:	Not reported
Sq Ft Other:	Not reported
Sq Ft Other Text:	Not reported
Quantity Lin Ft:	Not reported
Mag Pipe Insulation:	Not reported
Air Cell Pipe Insulation:	Not reported
Ducting Insulation:	Not reported
Cement Asbestos Pipe:	Not reported
Mudded Pipe Insulation:	Not reported
Duct Tape:	Not reported
Lin Ft Other1:	Not reported
Lin Ft Other1 Text:	Not reported
Lin Ft Other2:	Not reported
Lin Ft Other2 Text:	Not reported
Indoors:	Not reported
Outdoors:	Not reported
Neg Pres Enclosure:	Not reported
Glove Bag:	Not reported
Mini Enclosure:	Not reported
Critical Barriers:	Not reported
Wrap And Cut:	Not reported
Wet Methods:	Not reported
HEPA Vacuum:	Not reported
MANUALMETHODS :	Not reported
Other CM1:	Not reported
Other CM1 Text:	Not reported
Other CM2:	Not reported
Other CM2 Text:	Not reported
Half Mask APR:	Not reported
Full Face APR:	Not reported
PAPR:	Not reported

(Continued) **S125601586**

Type C Continuous:	Not reported
Type C Pressure:	Not reported
Other Resp Pro:	Not reported
Other Resp Pro Text:	Not reported
Comments:	Not reported
Date Time Submitted:	Not reported
Submitter IP Address:	Not reported
Region:	2
UBI:	601725020
Notice type:	Initial
Project Type:	Popcorn Ceiling
Supervisor:	Joe Agosto ()
Supervisor Phone:	Not reported
Certificate Status:	ACTIVE
Name:	Not reported
Address:	448 SE MAPLE DRIVE ENTRYWAY/HALL
City,State,Zip:	NORTH BEND, WA
Facility Type:	Not reported
Parent ID:	Not reported
Form ID:	41800##1210Therm101143
Notice Date:	09/10/2010
Start Date:	09/20/2010
Completion Date:	09/20/2010
Initial:	Not reported
Amended:	Not reported
On Hold:	Not reported
Off Hold:	Not reported
Emergency:	Not reported
Site Hours Start:	Not reported
Site Hours End:	Not reported
Sunday:	Not reported
Monday:	Not reported
Tuesday:	Not reported
Wednesday:	Not reported
Thursday:	Not reported
Friday:	Not reported
Saturday:	Not reported
Contractor ID:	Not reported
Phone:	Not reported
Job Site CAS:	Not reported
Project Form Email:	Not reported
Property Owner Name:	Not reported
Property Owner Agent:	Not reported
Property Owner Company:	Thermatech Northwest Inc (ABCN00001210)
Property Owner Address:	Not reported
Property Owner City:	Not reported
Property Owner State:	Not reported
Property Owner Zip4:	Not reported
Property Owner Phone:	Not reported
Job Site Room:	Not reported
Facility Age:	Not reported
Facility Size:	Not reported
Facility Remodel:	Not reported
Facility Demo:	Not reported
Facility Repair:	Not reported
Facility Maint:	Not reported

(Continued) **S125601586**

Removed:	Not reported
Encapsulated:	Not reported
Quantity Sq Ft:	Not reported
Fireproofing:	Not reported
Popcorn Ceiling:	Not reported
CAB:	Not reported
Sheet Vinyl:	Not reported
Asbestos Paper:	Not reported
Boiler Insulation:	Not reported
Duct Paper:	Not reported
VAT:	Not reported
Roofing:	Not reported
Sq Ft Other:	Not reported
Sq Ft Other Text:	Not reported
Quantity Lin Ft:	Not reported
Mag Pipe Insulation:	Not reported
Air Cell Pipe Insulation:	Not reported
Ducting Insulation:	Not reported
Cement Asbestos Pipe:	Not reported
Mudded Pipe Insulation:	Not reported
Duct Tape:	Not reported
Lin Ft Other1:	Not reported
Lin Ft Other1 Text:	Not reported
Lin Ft Other2:	Not reported
Lin Ft Other2 Text:	Not reported
Indoors:	Not reported
Outdoors:	Not reported
Neg Pres Enclosure:	Not reported
Glove Bag:	Not reported
Mini Enclosure:	Not reported
Critical Barriers:	Not reported
Wrap And Cut:	Not reported
Wet Methods:	Not reported
HEPA Vacuum:	Not reported
MANUALMETHODS :	Not reported
Other CM1:	Not reported
Other CM1 Text:	Not reported
Other CM2:	Not reported
Other CM2 Text:	Not reported
Half Mask APR:	Not reported
Full Face APR:	Not reported
PAPR:	Not reported
Type C Continuous:	Not reported
Type C Pressure:	Not reported
Other Resp Pro:	Not reported
Other Resp Pro Text:	Not reported
Comments:	Not reported
Date Time Submitted:	Not reported
Submitter IP Address:	Not reported
Region:	2
UBI:	601725020
Notice type:	Initial
Project Type:	Popcorn Ceiling
Supervisor:	Joe Agosto ()
Supervisor Phone:	Not reported
Certificate Status:	ACTIVE

AW206 **WA ASBESTOS** **S119169880**
Target Property **448 MAPLE DRIVE ALL** **N/A**
NORTH BEND, WA 98045

Site 2 of 2 in cluster AW

Actual: 449 ft.

Focus Map: 17

ASBESTOS:

Name:	Not reported
Address:	448 MAPLE DRIVE ALL
City,State,Zip:	NORTH BEND, WA 98045
Facility Type:	SFR
Parent ID:	0
Form ID:	88997##1427Affor430328
Notice Date:	08/08/2014
Start Date:	09/08/2014
Completion Date:	09/10/2014
Initial:	1
Amended:	Not reported
On Hold:	Not reported
Off Hold:	Not reported
Emergency:	Not reported
Site Hours Start:	8:00 AM
Site Hours End:	2:30 PM
Sunday:	Not reported
Monday:	1
Tuesday:	1
Wednesday:	Not reported
Thursday:	Not reported
Friday:	Not reported
Saturday:	Not reported
Contractor ID:	Not reported
Phone:	4255128750
Job Site CAS:	Anthony Chase
Project Form Email:	ci@affenv.net
Property Owner Name:	Lynn Jensen
Property Owner Agent:	Not reported
Property Owner Company:	Affordable Environmental, Inc (ABCN00001427)
Property Owner Address:	448 Maple Drive
Property Owner City:	North Bend
Property Owner State:	WA
Property Owner Zip4:	98045
Property Owner Phone:	2536386606
Job Site Room:	All
Facility Age:	1970’s
Facility Size:	1230
Facility Remodel:	1
Facility Demo:	Not reported
Facility Repair:	Not reported
Facility Maint:	Not reported
Removed:	1
Encapsulated:	Not reported
Quantity Sq Ft:	1230
Fireproofing:	Not reported
Popcorn Ceiling:	1
CAB:	Not reported
Sheet Vinyl:	Not reported
Asbestos Paper:	Not reported
Boiler Insulation:	Not reported
Duct Paper:	Not reported

(Continued) **S119169880**

VAT:	Not reported
Roofing:	Not reported
Sq Ft Other:	Not reported
Sq Ft Other Text:	Not reported
Quantity Lin Ft:	Not reported
Mag Pipe Insulation:	Not reported
Air Cell Pipe Insulation:	Not reported
Ducting Insulation:	Not reported
Cement Asbestos Pipe:	Not reported
Mudded Pipe Insulation:	Not reported
Duct Tape:	Not reported
Lin Ft Other1:	Not reported
Lin Ft Other1 Text:	Not reported
Lin Ft Other2:	Not reported
Lin Ft Other2 Text:	Not reported
Indoors:	1
Outdoors:	Not reported
Neg Pres Enclosure:	1
Glove Bag:	Not reported
Mini Enclosure:	Not reported
Critical Barriers:	Not reported
Wrap And Cut:	Not reported
Wet Methods:	1
HEPA Vacuum:	1
MANUALMETHODS :	1
Other CM1:	Not reported
Other CM1 Text:	Not reported
Other CM2:	Not reported
Other CM2 Text:	Not reported
Half Mask APR:	Not reported
Full Face APR:	Not reported
PAPR:	Not reported
Type C Continuous:	1
Type C Pressure:	Not reported
Other Resp Pro:	1
Other Resp Pro Text:	PPE Pursuant to task
Comments:	Not reported
Date Time Submitted:	2014-08-08 15:14:46
Submitter IP Address:	67.183.174.255
Region:	2
UBI:	602577245
Notice type:	Initial
Project Type:	Popcorn Ceiling
Supervisor:	Anthony Chase ()
Supervisor Phone:	Not reported
Certificate Status:	ACTIVE

---

207 **NORTH BEND CITY** **WA ALLSITES** **1007265732**
Target **1155 E NORTH BEND WAY** **RCRA NonGen / NLR** **WAH000022826**
Property **NORTH BEND, WA 98045** **FINDS**
ECHO
WA MANIFEST
WA NPDES

Actual:
467 ft.

Focus Map:
18

ALLSITES:

Name:	NORTH BEND CITY
Facility Id:	5666768

NORTH BEND CITY (Continued) **1007265732**

Interaction: 17257
Interaction 1: I
Interaction 2: HWG
Ecology Program: HAZWASTE
Program Data: TURBOWASTE
Facility Alt.: NORTH BEND CITY
Program ID: WAH000022826
Date Interaction: 2004-02-20 00:00:00
Date Interaction 3: Hazardous Waste Generator
Latitude: 47.487504328999997
Longitude: -121.771135226

Interaction: 17258
Interaction 1: I
Interaction 2: HWTRNSFR
Ecology Program: HAZWASTE
Program Data: TURBOWASTE
Facility Alt.: Not reported
Program ID: WAH000022826
Date Interaction: 2004-12-31 00:00:00
Date Interaction 3: Haz Waste Transfer Facili
Latitude: 47.487504328999997
Longitude: -121.771135226

Name: NORTH BEND CITY HALL
Facility Id: 71090

RCRA NonGen / NLR:
Date form received by agency: 2009-02-04 00:00:00.0
Facility name: NORTH BEND CITY
Facility address: 1155 E NORTH BEND WAY
NORTH BEND, WA 98045
EPA ID: WAH000022826
Mailing address: PO BOX 896
NORTH BEND, WA. 98045
NORTH BEND, WA 98045
Contact: PAT OSBORNE
Contact address: PO BOX 896
NORTH BEND, WA 98045
Contact country: US
Contact telephone: 425-888-0486
Contact email: PATO@CI.NORTH-BEND.WA.US
EPA Region: 10
Classification: Non-Generator
Description: Handler: Non-Generators do not presently generate hazardous waste

Owner/Operator Summary:
Owner/operator name: NORTH BEND CITY
Owner/operator address: PO BOX 896
NORTH BEND, WA 98045
Owner/operator country: US
Owner/operator telephone: 425-888-0486
Owner/operator email: Not reported
Owner/operator fax: Not reported

NORTH BEND CITY (Continued) **1007265732**

Owner/operator extension: Not reported
Legal status: Private
Owner/Operator Type: Owner
Owner/Op start date: 2002-01-01 00:00:00.
Owner/Op end date: Not reported

Owner/operator name: NORTH BEND CITY
Owner/operator address: PO BOX 896
NORTH BEND, WA 98045
Owner/operator country: US
Owner/operator telephone: 425-888-0486
Owner/operator email: Not reported
Owner/operator fax: Not reported
Owner/operator extension: Not reported
Legal status: Private
Owner/Operator Type: Owner
Owner/Op start date: 2008-12-31 00:00:00.
Owner/Op end date: Not reported

Owner/operator name: OSBORNE, PAT
Owner/operator address: PO BOX 896 NORTH BEND, WA. 98045
NORTH BEND, WA 98045
Owner/operator country: US
Owner/operator telephone: 425-888-0486
Owner/operator email: Not reported
Owner/operator fax: Not reported
Owner/operator extension: Not reported
Legal status: Private
Owner/Operator Type: Operator
Owner/Op start date: 1996-05-20 00:00:00.
Owner/Op end date: Not reported

Handler Activities Summary:
U.S. importer of hazardous waste: No
Mixed waste (haz. and radioactive): No
Recycler of hazardous waste: No
Transporter of hazardous waste: No
Treater, storer or disposer of HW: No
Underground injection activity: No
On-site burner exemption: No
Furnace exemption: No
Used oil fuel burner: No
Used oil processor: No
User oil refiner: No
Used oil fuel marketer to burner: No
Used oil Specification marketer: No
Used oil transfer facility: No
Used oil transporter: No

Historical Generators:
Date form received by agency: 2009-02-03 00:00:00.0
Site name: NORTH BEND CITY
Classification: Conditionally Exempt Small Quantity Generator

Date form received by agency: 2009-02-03 00:00:00.0
Site name: NORTH BEND CITY

NORTH BEND CITY (Continued) **1007265732**

Classification: Not a generator, verified

Date form received by agency: 2008-03-06 00:00:00.0
Site name: NORTH BEND CITY
Classification: Conditionally Exempt Small Quantity Generator

Date form received by agency: 2007-12-31 00:00:00.0
Site name: NORTH BEND CITY
Classification: Not a generator, verified

Date form received by agency: 2007-04-05 00:00:00.0
Site name: NORTH BEND CITY
Classification: Conditionally Exempt Small Quantity Generator

Date form received by agency: 2006-05-01 00:00:00.0
Site name: NORTH BEND CITY
Classification: Conditionally Exempt Small Quantity Generator

Date form received by agency: 2005-12-31 00:00:00.0
Site name: NORTH BEND CITY
Classification: Not a generator, verified

Date form received by agency: 2005-04-18 00:00:00.0
Site name: NORTH BEND CITY
Classification: Not a generator, verified

Date form received by agency: 2005-04-18 00:00:00.0
Site name: NORTH BEND CITY
Classification: Conditionally Exempt Small Quantity Generator

Date form received by agency: 2004-03-05 00:00:00.0
Site name: NORTH BEND CITY
Classification: Not a generator, verified

Violation Status: No violations found

FINDS:
Registry ID: 110064679879
Facility URL: http://ofmpub.epa.gov/enviro/fii_query_detail.disp_program_facility?p_registry_id=110064679879

Environmental Interest/Information System:
Washington Facility / Site Identification System (WA-FSIS) provides a means to query and display data maintained by the Washington Department of Ecology. This system contains key information for each facility/site that is currently, or has been, of interest to the Air Quality, Dam Safety, Hazardous Waste, Toxics Cleanup, and Water Quality Programs.
NCDB (National Compliance Data Base) supports implementation of the Federal Insecticide, Fungicide, and Rodenticide Act (FIFRA) and the Toxic Substances Control Act (TSCA). The system tracks inspections in regions and states with cooperative agreements, enforcement actions, and settlements.
COMMUNITY WATER SYSTEM
RCRAInfo is a national information system that supports the Resource Conservation and Recovery Act (RCRA) program through the tracking of events and activities related to facilities that generate, transport, and treat, store, or dispose of hazardous waste. RCRAInfo allows RCRA

NORTH BEND CITY (Continued) **1007265732**

program staff to track the notification, permit, compliance, and corrective action activities required under RCRA.
HAZARDOUS WASTE BIENNIAL REPORTER

Registry ID: 110070226846
Facility URL: http://ofmpub.epa.gov/enviro/fii_query_detail.disp_program_facility?p_registry_id=110070226846

Environmental Interest/Information System:
US National Pollutant Discharge Elimination System (NPDES) module of the Compliance Information System (ICIS) tracks surface water permits issued under the Clean Water Act. Under NPDES, all facilities that discharge pollutants from any point source into waters of the United States are required to obtain a permit. The permit will likely contain limits on what can be discharged, impose monitoring and reporting requirements, and include other provisions to ensure that the discharge does not adversely affect water quality.

Click this hyperlink while viewing on your computer to access additional FINDS: detail in the EDR Site Report.

ECHO:

Envid: 1007265732
Registry ID: 110070226846
DFR URL: http://echo.epa.gov/detailed-facility-report?fid=110070226846

Envid: 1007265732
Registry ID: 110064679879
DFR URL: http://echo.epa.gov/detailed-facility-report?fid=110064679879

WA MANIFEST:

Name:	NORTH BEND CITY
Address:	1155 E NORTH BEND WAY
City,State,Zip:	NORTH BEND, WA 98045
Facility Address 2:	Not reported
Facility ID:	5666768
EPA ID:	WAH000022826
NAICS:	221310
State Waste Code Desc:	Not reported
Federal Waste Code Desc:	Not reported
Form Comm:	Not reported
Data Year:	2008
Permit by Rule:	False
Mailing Address 2:	North Bend, Wa. 98045
Treatment by Generator:	False
Mixed Radioactive Waste:	False
Importer of Hazardous Waste:	False
Immediate Recycler:	False
Treatment/Storage/Disposal/Recycling Facility:	False
Generator of Dangerous Fuel Waste:	False
Generator Marketing to Burner:	False
Other Marketers (i.e., blender, distributor, etc.):	False
Utility Boiler Burner:	False
Industry Boiler Burner:	False
Industrial Furnace:	False
Smelter Defferal:	False
Universal Waste:	Not reported
Off-Specification:	Not reported
LN Address 2:	Not reported

NORTH BEND CITY (Continued) **1007265732**

Tax Reg #:	175000595
Business Type:	Government
Mail Name:	North Bend City
Mailing Address:	PO Box 896
Mailing City,State,Zip:	North Bend, WA 98045
Legal Organization Name:	North Bend City
Legal Organization Type:	Municipal
Legal Contact:	Not reported
Legal Address:	PO Box 896
Legal Address 2:	Not reported
Legal City,State,Zip:	North Bend, WA 98045
Legal Phone Number:	(425)888-0486 14
Legal Effective Date:	01/01/2002
Land Organization Name:	North Bend City
Land Organization Type:	Municipal
Land Contact:	Not reported
Land Address:	PO Box 896
Land City,State,Zip:	North Bend, WA 98045
Land Phone Number:	(425)888-0486 14
Operator Organization Name:	Not reported
Operator Organization Type:	Municipal
Operator:	Pat Osborne
Operator Address:	PO Box 896
Operator Address 2:	North Bend, Wa. 98045
Operator City,State,Zip:	North Bend, WA 98045
Operator Phone Number:	(425)888-0486 14
Operator Effective Date:	05/20/1996
Site Contact:	Pat Osborne
Site Contact Address:	PO Box 896
Contact City,State,Zip:	North Bend, WA 98045
Site Contact Phone Number:	(425)888-0486 14
Site Contact Email:	pato@ci.north-bend.wa.us
Gen Status Code:	SQG
Monthly Generation:	False
Batch Generation:	False
One Time Generation:	False
Transport Own Waste:	False
Tranports Other Waste:	False
Recycler Onsite:	False
Transfer Facility:	False
Other Exemption:	Not reported
UW Battery Gen:	False
Used Oil Transporter:	False
Used Oil Transfer Facility:	False
Used Oil Processor:	False
Used Oil Refiner:	False
Used Oil Fuel Marketer Directs Shipments:	False
Used Oil Fuel Marketer Meets Specs:	False
Site Contact Address 2:	Not reported

Name:	NORTH BEND CITY
Address:	1155 E NORTH BEND WAY
City,State,Zip:	NORTH BEND, WA 98045
Facility Address 2:	Not reported
Facility ID:	5666768
EPA ID:	WAH000022826
NAICS:	221310

NORTH BEND CITY (Continued) **1007265732**

State Waste Code Desc:	Not reported
Federal Waste Code Desc:	Not reported
Form Comm:	Not reported
Data Year:	Not reported
Permit by Rule:	FALSE
Mailing Address 2:	North Bend, Wa. 98045
Treatment by Generator:	FALSE
Mixed Radioactive Waste:	FALSE
Importer of Hazardous Waste:	FALSE
Immediate Recycler:	FALSE
Treatment/Storage/Disposal/Recycling Facility:	FALSE
Generator of Dangerous Fuel Waste:	FALSE
Generator Marketing to Burner:	FALSE
Other Marketers (i.e., blender, distributor, etc.):	FALSE
Utility Boiler Burner:	FALSE
Industry Boiler Burner:	FALSE
Industrial Furnace:	FALSE
Smelter Defferal:	FALSE
Universal Waste:	Not reported
Off-Specification:	Not reported
LN Address 2:	Not reported
Tax Reg #:	175000595
Business Type:	Government
Mail Name:	North Bend City
Mailing Address:	PO Box 896
Mailing City,State,Zip:	North Bend, WA 98045
Legal Organization Name:	North Bend City
Legal Organization Type:	Municipal
Legal Contact:	Not reported
Legal Address:	PO Box 896
Legal Address 2:	Not reported
Legal City,State,Zip:	North Bend, WA 98045
Legal Phone Number:	(425)888-0486 14
Legal Effective Date:	01/01/2002
Land Organization Name:	North Bend City
Land Organization Type:	Municipal
Land Contact:	Not reported
Land Address:	PO Box 896
Land City,State,Zip:	North Bend, WA 98045
Land Phone Number:	(425)888-0486 14
Operator Organization Name:	Not reported
Operator Organization Type:	Municipal
Operator:	Pat Osborne
Operator Address:	PO Box 896
Operator Address 2:	North Bend, Wa. 98045
Operator City,State,Zip:	North Bend, WA 98045
Operator Phone Number:	(425)888-0486 14
Operator Effective Date:	05/20/1996
Site Contact:	Pat Osborne
Site Contact Address:	PO Box 896
Contact City,State,Zip:	North Bend, WA 98045
Site Contact Phone Number:	(425)888-0486 14
Site Contact Email:	pato@ci.north-bend.wa.us
Gen Status Code:	SQG
Monthly Generation:	FALSE
Batch Generation:	FALSE
One Time Generation:	FALSE

NORTH BEND CITY (Continued) **1007265732**

Transport Own Waste:	FALSE
Tranports Other Waste:	FALSE
Recycler Onsite:	FALSE
Transfer Facility:	FALSE
Other Exemption:	Not reported
UW Battery Gen:	FALSE
Used Oil Transporter:	FALSE
Used Oil Transfer Facility:	FALSE
Used Oil Processor:	FALSE
Used Oil Refiner:	FALSE
Used Oil Fuel Marketer Directs Shipments:	FALSE
Used Oil Fuel Marketer Meets Specs:	FALSE
Site Contact Address 2:	Not reported

Name:	NORTH BEND CITY
Address:	1155 E NORTH BEND WAY
City,State,Zip:	NORTH BEND, WA 98045
Facility Address 2:	Not reported
Facility ID:	5666768
EPA ID:	WAH000022826
NAICS:	221310
State Waste Code Desc:	Not reported
Federal Waste Code Desc:	Not reported
Form Comm:	Not reported
Data Year:	Not reported
Permit by Rule:	No
Mailing Address 2:	North Bend Wa. 98045
Treatment by Generator:	No
Mixed Radioactive Waste:	No
Importer of Hazardous Waste:	No
Immediate Recycler:	No
Treatment/Storage/Disposal/Recycling Facility:	No
Generator of Dangerous Fuel Waste:	No
Generator Marketing to Burner:	No
Other Marketers (i.e., blender, distributor, etc.):	No
Utility Boiler Burner:	No
Industry Boiler Burner:	No
Industrial Furnace:	No
Smelter Defferal:	No
Universal Waste:	Not reported
Off-Specification:	Not reported
LN Address 2:	Not reported
Tax Reg #:	175000595
Business Type:	Government
Mail Name:	North Bend City
Mailing Address:	PO Box 896
Mailing City,State,Zip:	North Bend, WA 98045
Legal Organization Name:	North Bend City
Legal Organization Type:	Municipal
Legal Contact:	Not reported
Legal Address:	PO Box 896
Legal Address 2:	Not reported
Legal City,State,Zip:	North Bend, WA 98045
Legal Phone Number:	(425)888-0486 14
Legal Effective Date:	01/01/2002
Land Organization Name:	North Bend City
Land Organization Type:	Municipal

NORTH BEND CITY (Continued) **1007265732**

Land Contact:	Not reported
Land Address:	PO Box 896
Land City,State,Zip:	North Bend, WA 98045
Land Phone Number:	(425)888-0486 14
Operator Organization Name:	Not reported
Operator Organization Type:	Municipal
Operator:	Pat Osborne
Operator Address:	PO Box 896
Operator Address 2:	North Bend Wa. 98045
Operator City,State,Zip:	North Bend, WA 98045
Operator Phone Number:	(425)888-0486 14
Operator Effective Date:	05/20/1996
Site Contact:	Pat Osborne
Site Contact Address:	PO Box 896
Contact City,State,Zip:	North Bend, WA 98045
Site Contact Phone Number:	(425)888-0486 14
Site Contact Email:	pato@ci.north-bend.wa.us
Gen Status Code:	SQG
Monthly Generation:	No
Batch Generation:	No
One Time Generation:	No
Transport Own Waste:	No
Tranports Other Waste:	No
Recycler Onsite:	No
Transfer Facility:	No
Other Exemption:	Not reported
UW Battery Gen:	No
Used Oil Transporter:	No
Used Oil Transfer Facility:	No
Used Oil Processor:	No
Used Oil Refiner:	No
Used Oil Fuel Marketer Directs Shipments:	No
Used Oil Fuel Marketer Meets Specs:	No
Site Contact Address 2:	Not reported

Name:	NORTH BEND CITY
Address:	1155 E NORTH BEND WAY
City,State,Zip:	NORTH BEND, WA 98045
Facility Address 2:	Not reported
Facility ID:	5666768
EPA ID:	WAH000022826
NAICS:	221310
State Waste Code Desc:	Not reported
Federal Waste Code Desc:	Not reported
Form Comm:	Not reported
Data Year:	Not reported
Permit by Rule:	F
Mailing Address 2:	North Bend, Wa. 98045
Treatment by Generator:	F
Mixed Radioactive Waste:	F
Importer of Hazardous Waste:	F
Immediate Recycler:	F
Treatment/Storage/Disposal/Recycling Facility:	F
Generator of Dangerous Fuel Waste:	F
Generator Marketing to Burner:	F
Other Marketers (i.e., blender, distributor, etc.):	F
Utility Boiler Burner:	F

NORTH BEND CITY (Continued) **1007265732**

Industry Boiler Burner:	F
Industrial Furnace:	F
Smelter Defferal:	F
Universal Waste:	Not reported
Off-Specification:	Not reported
LN Address 2:	Not reported
Tax Reg #:	175000595
Business Type:	Government
Mail Name:	North Bend City
Mailing Address:	PO Box 896
Mailing City,State,Zip:	North Bend, WA 98045
Legal Organization Name:	North Bend City
Legal Organization Type:	Municipal
Legal Contact:	Not reported
Legal Address:	PO Box 896
Legal Address 2:	Not reported
Legal City,State,Zip:	North Bend, WA 98045
Legal Phone Number:	(425)888-0486 14
Legal Effective Date:	01/01/2002
Land Organization Name:	North Bend City
Land Organization Type:	Municipal
Land Contact:	Not reported
Land Address:	PO Box 896
Land City,State,Zip:	North Bend, WA 98045
Land Phone Number:	(425)888-0486 14
Operator Organization Name:	Not reported
Operator Organization Type:	Municipal
Operator:	Pat Osborne
Operator Address:	PO Box 896
Operator Address 2:	North Bend, Wa. 98045
Operator City,State,Zip:	North Bend, WA 98045
Operator Phone Number:	(425)888-0486 14
Operator Effective Date:	05/20/1996
Site Contact:	Pat Osborne
Site Contact Address:	PO Box 896
Contact City,State,Zip:	North Bend, WA 98045
Site Contact Phone Number:	(425)888-0486 14
Site Contact Email:	pato@ci.north-bend.wa.us
Gen Status Code:	SQG
Monthly Generation:	F
Batch Generation:	F
One Time Generation:	F
Transport Own Waste:	F
Tranports Other Waste:	F
Recycler Onsite:	F
Transfer Facility:	F
Other Exemption:	Not reported
UW Battery Gen:	F
Used Oil Transporter:	F
Used Oil Transfer Facility:	F
Used Oil Processor:	F
Used Oil Refiner:	F
Used Oil Fuel Marketer Directs Shipments:	F
Used Oil Fuel Marketer Meets Specs:	F
Site Contact Address 2:	Not reported

NORTH BEND CITY (Continued) **1007265732**

NPDES:

Name:	NORTH BEND CITY HALL
Address:	1155 E NORTH BEND WAY
City,State,Zip:	NORTH BEND, WA 98045
Facility Status:	Not reported
Facility Type:	Construction SW GP
Admin Region:	Headqarters
Date Issued:	11/18/2015
Latitude:	Not reported
Longitude:	Not reported
Permit ID:	WAR306273
Permit Version:	Not reported
Permit Status:	Active
Permit SubStatus:	Not reported
Ecology Contact:	Not reported
WRIA:	Not reported
Permit Expiration Date:	12/31/2020
Effective Date:	03/12/2018
Days to Expiration:	-443

AX208 **VECTOR CONSTRUCTION** **WA ALLSITES** **S111288983**
Target **12540 412TH AVE SE** **N/A**
Property **NORTH BEND, WA 98045**

Site 1 of 2 in cluster AX

Actual: 448 ft.
Focus Map: 17

ALLSITES:

Name:	VECTOR CONSTRUCTION
Facility Id:	10025
Interaction:	97872
Interaction 1:	A
Interaction 2:	RSVP
Ecology Program:	HAZWASTE
Program Data:	RSVP
Facility Alt.:	Vector Construction
Program ID:	Not reported
Date Interaction:	2011-03-07 00:00:00
Date Interaction 3:	Revised Site Visit Progra
Latitude:	47.487146330000002
Longitude:	-121.789978222

AX209 **VECTOR CONSTRUCTION** **FINDS** **1014910989**
Target **12540 412TH AVE SE** **N/A**
Property **NORTH BEND, WA 98045**

Site 2 of 2 in cluster AX

Actual: 448 ft.
Focus Map: 17

FINDS:

Registry ID:	110043882064
Facility URL:	http://ofmpub.epa.gov/enviro/fii_query_detail.disp_program_facility?p_registry_id=110043882064

Environmental Interest/Information System:
Washington Facility / Site Identification System (WA-FSIS) provides a

VECTOR CONSTRUCTION (Continued) **1014910989**

means to query and display data maintained by the Washington Department of Ecology. This system contains key information for each facility/site that is currently, or has been, of interest to the Air Quality, Dam Safety, Hazardous Waste, Toxics Cleanup, and Water Quality Programs.

Click this hyperlink while viewing on your computer to access additional FINDS: detail in the EDR Site Report.

AY210 **MALONEY GROVE 9 LOT SHORT PLAT** **ECHO** **1017715144**
Target **701 MALONEY GROVE AVE SE** **N/A**
Property **NORTH BEND, WA 98045**

Site 1 of 3 in cluster AY

Actual:
467 ft.

Focus Map:
17

ECHO:

Envid:	1017715144
Registry ID:	110055371146
DFR URL:	http://echo.epa.gov/detailed-facility-report?fid=110055371146

AY211 **MALONEY GROVE 9 LOT SHORT PLAT** **WA ALLSITES** **S113831078**
Target **701 MALONEY GROVE AVE SE** **WA ASBESTOS** **N/A**
Property **NORTH BEND, WA 98045**

Site 2 of 3 in cluster AY

Actual:
467 ft.

Focus Map:
17

ALLSITES:

Name:	MALONEY GROVE 9 LOT SHORT PLAT
Facility Id:	15084

ASBESTOS:

Name:	Not reported
Address:	701 MALONEY GROVE AVE SE
City,State,Zip:	NORTH BEND, WA
Facility Type:	Not reported
Parent ID:	Not reported
Form ID:	75478##1172Partn103178
Notice Date:	08/19/2013
Start Date:	08/29/2013
Completion Date:	09/20/2013
Initial:	Not reported
Amended:	Not reported
On Hold:	Not reported
Off Hold:	Not reported
Emergency:	Not reported
Site Hours Start:	Not reported
Site Hours End:	Not reported
Sunday:	Not reported
Monday:	Not reported
Tuesday:	Not reported
Wednesday:	Not reported
Thursday:	Not reported
Friday:	Not reported
Saturday:	Not reported
Contractor ID:	Not reported
Phone:	Not reported
Job Site CAS:	Not reported

MALONEY GROVE 9 LOT SHORT PLAT (Continued) **S113831078**

Project Form Email:	Not reported
Property Owner Name:	Not reported
Property Owner Agent:	Not reported
Property Owner Company:	Partners Construction Inc (ABCN00001172)
Property Owner Address:	Not reported
Property Owner City:	Not reported
Property Owner State:	Not reported
Property Owner Zip4:	Not reported
Property Owner Phone:	Not reported
Job Site Room:	Not reported
Facility Age:	Not reported
Facility Size:	Not reported
Facility Remodel:	Not reported
Facility Demo:	Not reported
Facility Repair:	Not reported
Facility Maint:	Not reported
Removed:	Not reported
Encapsulated:	Not reported
Quantity Sq Ft:	Not reported
Fireproofing:	Not reported
Popcorn Ceiling:	Not reported
CAB:	Not reported
Sheet Vinyl:	Not reported
Asbestos Paper:	Not reported
Boiler Insulation:	Not reported
Duct Paper:	Not reported
VAT:	Not reported
Roofing:	Not reported
Sq Ft Other:	Not reported
Sq Ft Other Text:	Not reported
Quantity Lin Ft:	Not reported
Mag Pipe Insulation:	Not reported
Air Cell Pipe Insulation:	Not reported
Ducting Insulation:	Not reported
Cement Asbestos Pipe:	Not reported
Mudded Pipe Insulation:	Not reported
Duct Tape:	Not reported
Lin Ft Other1:	Not reported
Lin Ft Other1 Text:	Not reported
Lin Ft Other2:	Not reported
Lin Ft Other2 Text:	Not reported
Indoors:	Not reported
Outdoors:	Not reported
Neg Pres Enclosure:	Not reported
Glove Bag:	Not reported
Mini Enclosure:	Not reported
Critical Barriers:	Not reported
Wrap And Cut:	Not reported
Wet Methods:	Not reported
HEPA Vacuum:	Not reported
MANUALMETHODS :	Not reported
Other CM1:	Not reported
Other CM1 Text:	Not reported
Other CM2:	Not reported
Other CM2 Text:	Not reported
Half Mask APR:	Not reported
Full Face APR:	Not reported

MALONEY GROVE 9 LOT SHORT PLAT (Continued) **S113831078**

PAPR:	Not reported
Type C Continuous:	Not reported
Type C Pressure:	Not reported
Other Resp Pro:	Not reported
Other Resp Pro Text:	Not reported
Comments:	Not reported
Date Time Submitted:	Not reported
Submitter IP Address:	Not reported
Region:	2
UBI:	601546194
Notice type:	Initial
Project Type:	Popcorn Ceiling, Sheet Vinyl, Vinyl Asbestos Tile
Supervisor:	Wade Lee ()
Supervisor Phone:	Not reported
Certificate Status:	EXPIRED

AY212 **MALONEY GROVE 9 LOT SHORT PLAT** **FINDS** **1016403075**
Target Property **701 MALONEY GROVE AVE SE** **N/A**
NORTH BEND, WA 98045

Site 3 of 3 in cluster AY

Actual: 467 ft.
Focus Map: 17

FINDS:

Registry ID:	110055371146
Facility URL:	http://ofmpub.epa.gov/enviro/fii_query_detail.disp_program_facility?p_registry_id=110055371146

Environmental Interest/Information System:

Washington Facility / Site Identification System (WA-FSIS) provides a means to query and display data maintained by the Washington Department of Ecology. This system contains key information for each facility/site that is currently, or has been, of interest to the Air Quality, Dam Safety, Hazardous Waste, Toxics Cleanup, and Water Quality Programs.
US National Pollutant Discharge Elimination System (NPDES) module of the Compliance Information System (ICIS) tracks surface water permits issued under the Clean Water Act. Under NPDES, all facilities that discharge pollutants from any point source into waters of the United States are required to obtain a permit. The permit will likely contain limits on what can be discharged, impose monitoring and reporting requirements, and include other provisions to ensure that the discharge does not adversely affect water quality.

Click this hyperlink while viewing on your computer to access additional FINDS: detail in the EDR Site Report.

AZ213 **SMITTYS INC** **WA ALLSITES** **S110036446**
Target Property **1410 E NORTH BEND WAY** **N/A**
NORTH BEND, WA 98045

Site 1 of 7 in cluster AZ

Actual: 474 ft.
Focus Map: 18

ALLSITES:

Name:	SMITTYS INC
Facility Id:	11055
Interaction:	80146
Interaction 1:	A

SMITTYS INC (Continued) **S110036446**

Interaction 2:	RSVP
Ecology Program:	HAZWASTE
Program Data:	RSVP
Facility Alt.:	Smittys Inc
Program ID:	Not reported
Date Interaction:	2006-09-24 00:00:00
Date Interaction 3:	Revised Site Visit Progra
Latitude:	47.489084882
Longitude:	-121.774351309

AZ214 **SMITTYS INC** **FINDS** **1012294824**
Target **1410 E NORTH BEND WAY** **N/A**
Property **NORTH BEND, WA 98045**

Site 2 of 7 in cluster AZ

Actual:
474 ft.

Focus Map:
18

FINDS:

Registry ID:	110040127519
Facility URL:	http://ofmpub.epa.gov/enviro/fii_query_detail.disp_program_facility?p_registry_id=110040127519

Environmental Interest/Information System:

Washington Facility / Site Identification System (WA-FSIS) provides a means to query and display data maintained by the Washington Department of Ecology. This system contains key information for each facility/site that is currently, or has been, of interest to the Air Quality, Dam Safety, Hazardous Waste, Toxics Cleanup, and Water Quality Programs.

Click this hyperlink while viewing on your computer to access additional FINDS: detail in the EDR Site Report.

AZ215 **SNOQUALMIE VALLEY APARTMENTS** **WA ALLSITES** **S110036488**
Target **42700 SE NORTH BEND WAY** **N/A**
Property **NORTH BEND, WA 98045**

Site 3 of 7 in cluster AZ

Actual:
475 ft.

Focus Map:
18

ALLSITES:

Name:	SNOQUALMIE VALLEY APARTMENTS
Facility Id:	4672

Interaction:	83834
Interaction 1:	I
Interaction 2:	CONSTSWGP
Ecology Program:	WATQUAL
Program Data:	PARIS
Facility Alt.:	SNOQUALMIE VALLEY APARTMENTS
Program ID:	WAR005215
Date Interaction:	2003-05-16 00:00:00
Date Interaction 3:	Construction SW GP
Latitude:	47.486317505000002
Longitude:	-121.767581349

AZ216 **42404 SE NORTH BEND WAY NORTH BEND WA 98045** **FINDS** **1007072676**
Target **42404 SE NORTH BEND WAY** **N/A**
Property **NORTH BEND, WA 98045**

Site 4 of 7 in cluster AZ

Actual:
475 ft.

Focus Map:
18

FINDS:
Registry ID: 110015493036
Facility URL: http://ofmpub.epa.gov/enviro/fii_query_detail.disp_program_facility?p_registry_id=110015493036

Environmental Interest/Information System:
Washington Facility / Site Identification System (WA-FSIS) provides a means to query and display data maintained by the Washington Department of Ecology. This system contains key information for each facility/site that is currently, or has been, of interest to the Air Quality, Dam Safety, Hazardous Waste, Toxics Cleanup, and Water Quality Programs.
Registry ID: 110020781607
Facility URL: http://ofmpub.epa.gov/enviro/fii_query_detail.disp_program_facility?p_registry_id=110020781607

Environmental Interest/Information System:
US EPA Air Quality System (AQS) contains ambient air pollution data collected by EPA, State, Local, and Tribal air pollution control agencies from thousands of monitoring stations.

Click this hyperlink while viewing on your computer to access additional FINDS: detail in the EDR Site Report.

AZ217 **RONS AUTO SERVICE** **EDR Hist Auto** **1021132994**
Target **42620 SE NORTH BEND WAY** **N/A**
Property **NORTH BEND, WA 98045**

Site 5 of 7 in cluster AZ

Actual:
475 ft.

Focus Map:
18

EDR Hist Auto

Year:	Name:	Type:
1982	RONS AUTO SERVICE	General Automotive Repair Shops
1983	RONS AUTO SERVICE	General Automotive Repair Shops
1985	RONS AUTO SERVICE	General Automotive Repair Shops
1986	RONS AUTO SERVICE	General Automotive Repair Shops
1987	RONS AUTO SERVICE	General Automotive Repair Shops
1988	RONS AUTO SERVICE	General Automotive Repair Shops
1989	RONS AUTO SERVICE	General Automotive Repair Shops
1990	RONS AUTO SERVICE	General Automotive Repair Shops
1991	RONS AUTO SERVICE	General Automotive Repair Shops
1992	RONS AUTO SERVICE	General Automotive Repair Shops
1993	RONS AUTO SERVICE	General Automotive Repair Shops

AZ218 Target Property | **NORTH BEND RANGER STN**
42404 SE NORTH BEND WAY
NORTH BEND, WA 98045 | **WA UST** / **WA ALLSITES** | **U001121852** / **N/A**

Site 6 of 7 in cluster AZ

Actual: 475 ft.

Focus Map: 18

UST:

Name:	NORTH BEND RANGER STN
Address:	42404 SE NORTH BEND WAY
City:	NORTH BEND
Zip:	98045
Facility ID:	32441422
Site Id:	115
UBI:	Not reported
Phone Number:	Not reported
Decimal Latitude:	47.483264
Decimal Longitude:	-121.76356
Tank Name:	1
Tag Number:	Not reported
Tank Status:	Removed
Tank Status Date:	08/06/1996
Tank Install Date:	12/31/1964
Tank Closure Date:	Not reported
Capacity Range:	111 TO 1,100 Gallons
Tank Permit Expiration Date:	Not reported
Tank Upgrade Date:	Not reported
Tank Spill Prevention:	Not reported
Tank Overfill Prevention:	Not reported
Tank Material:	Steel
Tank Construction:	Not reported
Tank Tightness Test:	Not reported
Tank Corrosion Protection:	Not reported
Tank Manifold:	Not reported
Tank Release Detection:	Not reported
Tank SFC Type:	Not reported
Pipe Material:	Steel
Pipe Construction:	Not reported
Pipe Primary Release Detection:	Not reported
Pipe Second Release Detection:	Not reported
Pipe Corrosion Protection:	Not reported
Pipe Pumping System:	Not reported
Responsible Unit:	Northwest
Dispencer/Pump SFC Type:	Not reported
Name:	NORTH BEND RANGER STN
Address:	42404 SE NORTH BEND WAY
City:	NORTH BEND
Zip:	98045
Tank Name:	2
Tag Number:	Not reported
Tank Status:	Removed
Tank Status Date:	08/06/1996
Tank Install Date:	12/31/1964
Tank Closure Date:	Not reported
Capacity Range:	Not reported
Tank Permit Expiration Date:	Not reported
Tank Upgrade Date:	Not reported

NORTH BEND RANGER STN (Continued) **U001121852**

Tank Spill Prevention:	Not reported
Tank Overfill Prevention:	Not reported
Tank Material:	Steel
Tank Construction:	Not reported
Tank Tightness Test:	Not reported
Tank Corrosion Protection:	Not reported
Tank Manifold:	Not reported
Tank Release Detection:	Not reported
Tank SFC Type:	Not reported
Pipe Material:	Steel
Pipe Construction:	Not reported
Pipe Primary Release Detection:	Not reported
Pipe Second Release Detection:	Not reported
Pipe Corrosion Protection:	Not reported
Pipe Pumping System:	Not reported
Responsible Unit:	Northwest
Dispencer/Pump SFC Type:	Not reported

Name:	NORTH BEND RANGER STN
Address:	42404 SE NORTH BEND WAY
City:	NORTH BEND
Zip:	98045

Tank Name:	3
Tag Number:	Not reported
Tank Status:	Removed
Tank Status Date:	08/06/1996
Tank Install Date:	12/31/1964
Tank Closure Date:	Not reported
Capacity Range:	Not reported
Tank Permit Expiration Date:	Not reported
Tank Upgrade Date:	Not reported
Tank Spill Prevention:	Not reported
Tank Overfill Prevention:	Not reported
Tank Material:	Steel
Tank Construction:	Not reported
Tank Tightness Test:	Not reported
Tank Corrosion Protection:	Not reported
Tank Manifold:	Not reported
Tank Release Detection:	Not reported
Tank SFC Type:	Not reported
Pipe Material:	Steel
Pipe Construction:	Not reported
Pipe Primary Release Detection:	Not reported
Pipe Second Release Detection:	Not reported
Pipe Corrosion Protection:	Not reported
Pipe Pumping System:	Not reported
Responsible Unit:	Northwest
Dispencer/Pump SFC Type:	Not reported

ALLSITES:

Name:	NORTH BEND RANGER STN
Facility Id:	32441422

Interaction:	37925
Interaction 1:	I
Interaction 2:	UST

NORTH BEND RANGER STN (Continued) **U001121852**

Ecology Program:	TOXICS
Program Data:	UST
Facility Alt.:	Not reported
Program ID:	115
Date Interaction:	2000-02-29 00:00:00
Date Interaction 3:	Underground Storage Tank
Latitude:	47.483258327000001
Longitude:	-121.76354522699999

AZ219 **SNOQUALMIE VALLEY APARTMENTS** **FINDS** **1016706240**
Target Property **42700 SE NORTH BEND WAY** **N/A**
NORTH BEND, WA 98045

Site 7 of 7 in cluster AZ

Actual: 475 ft.
Focus Map: 18

FINDS:

Registry ID:	110056478565
Facility URL:	http://ofmpub.epa.gov/enviro/fii_query_detail.disp_program_facility?p_registry_id=110056478565

Environmental Interest/Information System:

Washington Facility / Site Identification System (WA-FSIS) provides a means to query and display data maintained by the Washington Department of Ecology. This system contains key information for each facility/site that is currently, or has been, of interest to the Air Quality, Dam Safety, Hazardous Waste, Toxics Cleanup, and Water Quality Programs.

Click this hyperlink while viewing on your computer to access additional FINDS: detail in the EDR Site Report.

BA220 **MALONEY GROVE 13** **WA ALLSITES** **S118147047**
Target Property **710 MALONEY GROVE AVE SE** **WA ASBESTOS** **N/A**
NORTH BEND, WA 98045

Site 1 of 2 in cluster BA

Actual: 468 ft.
Focus Map: 17

ALLSITES:

Name:	MALONEY GROVE 13
Facility Id:	4987

Interaction:	114177
Interaction 1:	I
Interaction 2:	CONSTSWGP
Ecology Program:	WATQUAL
Program Data:	PARIS
Facility Alt.:	Maloney Grove 13
Program ID:	WAR303313
Date Interaction:	2015-07-31 00:00:00
Date Interaction 3:	Construction SW GP
Latitude:	47.486393528000001
Longitude:	-121.774176174

ASBESTOS:

Name:	Not reported

MALONEY GROVE 13 (Continued) **S118147047**

Address:	710 MALONEY GROVE AVE SE BEDROOM, LAUNDRY & BATH
City,State,Zip:	NORTH BEND, WA 98045
Facility Type:	SFR
Parent ID:	0
Form ID:	100116##1427Affor633105
Notice Date:	05/08/2015
Start Date:	05/21/2015
Completion Date:	05/22/2015
Initial:	1
Amended:	Not reported
On Hold:	Not reported
Off Hold:	Not reported
Emergency:	Not reported
Site Hours Start:	8:00am
Site Hours End:	2:30pm
Sunday:	Not reported
Monday:	Not reported
Tuesday:	Not reported
Wednesday:	Not reported
Thursday:	1
Friday:	1
Saturday:	Not reported
Contractor ID:	Not reported
Phone:	425.512.8750
Job Site CAS:	Anthony Chase
Project Form Email:	ci@affenv.net
Property Owner Name:	Not reported
Property Owner Agent:	Peter
Property Owner Company:	Affordable Environmental, Inc (ABCN00001427)
Property Owner Address:	PO Box 2993
Property Owner City:	Issaquah
Property Owner State:	WA
Property Owner Zip4:	98027
Property Owner Phone:	2066192992
Job Site Room:	Bedroom, Laundry & Bath
Facility Age:	1970's
Facility Size:	825
Facility Remodel:	1
Facility Demo:	Not reported
Facility Repair:	Not reported
Facility Maint:	Not reported
Removed:	1
Encapsulated:	Not reported
Quantity Sq Ft:	825
Fireproofing:	Not reported
Popcorn Ceiling:	Not reported
CAB:	Not reported
Sheet Vinyl:	1
Asbestos Paper:	Not reported
Boiler Insulation:	Not reported
Duct Paper:	Not reported
VAT:	Not reported
Roofing:	Not reported
Sq Ft Other:	1
Sq Ft Other Text:	Drywall
Quantity Lin Ft:	Not reported
Mag Pipe Insulation:	Not reported

MALONEY GROVE 13 (Continued) **S118147047**

Air Cell Pipe Insulation:	Not reported
Ducting Insulation:	Not reported
Cement Asbestos Pipe:	Not reported
Mudded Pipe Insulation:	Not reported
Duct Tape:	Not reported
Lin Ft Other1:	Not reported
Lin Ft Other1 Text:	Not reported
Lin Ft Other2:	Not reported
Lin Ft Other2 Text:	Not reported
Indoors:	1
Outdoors:	Not reported
Neg Pres Enclosure:	1
Glove Bag:	Not reported
Mini Enclosure:	Not reported
Critical Barriers:	Not reported
Wrap And Cut:	Not reported
Wet Methods:	1
HEPA Vacuum:	1
MANUALMETHODS :	1
Other CM1:	Not reported
Other CM1 Text:	Not reported
Other CM2:	Not reported
Other CM2 Text:	Not reported
Half Mask APR:	1
Full Face APR:	Not reported
PAPR:	Not reported
Type C Continuous:	Not reported
Type C Pressure:	1
Other Resp Pro:	Not reported
Other Resp Pro Text:	PPE Pursuant to task
Comments:	Not reported
Date Time Submitted:	2015-05-08 14:41:33
Submitter IP Address:	73.193.81.219
Region:	2
UBI:	602577245
Notice type:	Initial
Project Type:	Other Square Footage, Sheet Vinyl
Supervisor:	Anthony Chase ()
Supervisor Phone:	Not reported
Certificate Status:	ACTIVE

BA221 **MALONEY GROVE 13** **FINDS** **1018122379**
Target **710 MALONEY GROVE AVE SE** **ECHO** **N/A**
Property **NORTH BEND, WA 98045**

Site 2 of 2 in cluster BA

Actual:
468 ft.

Focus Map:
17

FINDS:

Registry ID:	110064653888
Facility URL:	http://ofmpub.epa.gov/enviro/fii_query_detail.disp_program_facility?p_registry_id=110064653888

Environmental Interest/Information System:
Washington Facility / Site Identification System (WA-FSIS) provides a means to query and display data maintained by the Washington Department of Ecology. This system contains key information for each facility/site that is currently, or has been, of interest to the Air Quality, Dam Safety, Hazardous Waste, Toxics Cleanup, and Water

MALONEY GROVE 13 (Continued) **1018122379**

Quality Programs.
US National Pollutant Discharge Elimination System (NPDES) module of the Compliance Information System (ICIS) tracks surface water permits issued under the Clean Water Act. Under NPDES, all facilities that discharge pollutants from any point source into waters of the United States are required to obtain a permit. The permit will likely contain limits on what can be discharged, impose monitoring and reporting requirements, and include other provisions to ensure that the discharge does not adversely affect water quality.

Click this hyperlink while viewing on your computer to access additional FINDS: detail in the EDR Site Report.

ECHO:

Envid:	1018122379
Registry ID:	110064653888
DFR URL:	http://echo.epa.gov/detailed-facility-report?fid=110064653888

BB222 **ROWLEY ENTERPRISE/ MT. SI** **WA ICR** **S104487349**
Target **43321 MT. SI ROAD SE** **N/A**
Property **NORTH BEND, WA 98045**

Site 1 of 3 in cluster BB

Actual: 484 ft.
Focus Map: 18

ICR:

Date Ecology Received Report:	11/19/90
Contaminants Found at Site:	Petroleum products
Media Contaminated:	Sediment, Groundwater
Waste Management:	Handling practices
Region:	North Western
Type of Report Ecology Received:	Interim cleanup report
Site Register Issue:	91-20
County Code:	17
Contact:	Not reported
Report Title:	Not reported

BB223 **ROWLEY ENTERPRISES MT SI** **WA ALLSITES** **S104971757**
Target **43321 MT SI RD SE** **WA CSCSL NFA** **N/A**
Property **NORTH BEND, WA 98045**

Site 2 of 3 in cluster BB

Actual: 484 ft.
Focus Map: 18

ALLSITES:

Name:	ROWLEY ENTERPRISES MT SI
Facility Id:	2305

Interaction:	4139
Interaction 1:	I
Interaction 2:	SCS
Ecology Program:	TOXICS
Program Data:	ISIS
Facility Alt.:	ROWLEY ENTERPRISES MT SI
Program ID:	Not reported
Date Interaction:	1991-01-04 00:00:00
Date Interaction 3:	State Cleanup Site
Latitude:	47.484914326000002
Longitude:	-121.761945228

ROWLEY ENTERPRISES MT SI (Continued) **S104971757**

CSCSL NFA:

Name:	ROWLEY ENTERPRISES MT SI
Address:	43321 MT SI RD SE
City,State,Zip:	NORTH BEND, WA 98045
Facility/Site Id:	2305
CS Id:	1609
NFA Date:	03/27/1992
Alternate Site Names:	43321 MT SI RD SE
NFA Reason:	NFA-Initial Investigation
Site Status:	NFA
Region:	Northwest
Contaminant Name:	Halogenated Organics
Ground Water:	Suspected
Surface Water:	Not reported
Soil:	Suspected
Sediment:	Not reported
Air:	Not reported
Bedrock:	Not reported
Latitude:	47.48492
Longitude:	-121.76196

Name:	ROWLEY ENTERPRISES MT SI
Address:	43321 MT SI RD SE
City,State,Zip:	NORTH BEND, WA 98045
Facility/Site Id:	2305
CS Id:	1609
NFA Date:	03/27/1992
Alternate Site Names:	43321 MT SI RD SE
NFA Reason:	NFA-Initial Investigation
Site Status:	NFA
Region:	Northwest
Contaminant Name:	Metals Priority Pollutants
Ground Water:	Suspected
Surface Water:	Not reported
Soil:	Suspected
Sediment:	Not reported
Air:	Not reported
Bedrock:	Not reported
Latitude:	47.48492
Longitude:	-121.76196

Name:	ROWLEY ENTERPRISES MT SI
Address:	43321 MT SI RD SE
City,State,Zip:	NORTH BEND, WA 98045
Facility/Site Id:	2305
CS Id:	1609
NFA Date:	03/27/1992
Alternate Site Names:	43321 MT SI RD SE
NFA Reason:	NFA-Initial Investigation
Site Status:	NFA
Region:	Northwest
Contaminant Name:	Non-Halogenated Solvents
Ground Water:	Suspected
Surface Water:	Not reported
Soil:	Suspected
Sediment:	Not reported
Air:	Not reported

ROWLEY ENTERPRISES MT SI (Continued) **S104971757**

Bedrock:	Not reported
Latitude:	47.48492
Longitude:	-121.76196

Name:	ROWLEY ENTERPRISES MT SI
Address:	43321 MT SI RD SE
City,State,Zip:	NORTH BEND, WA 98045
Facility/Site Id:	2305
CS Id:	1609
NFA Date:	03/27/1992
Alternate Site Names:	43321 MT SI RD SE
NFA Reason:	NFA-Initial Investigation
Site Status:	NFA
Region:	Northwest
Contaminant Name:	Petroleum Products-Unspecified
Ground Water:	Remediated
Surface Water:	Not reported
Soil:	Remediated
Sediment:	Not reported
Air:	Not reported
Bedrock:	Not reported
Latitude:	47.48492
Longitude:	-121.76196

BB224
Target Property
Actual: 484 ft.
Focus Map: 18

ROWLEY ENTERPRISES MT SI
43321 MT SI RD SE
NORTH BEND, WA 98045

FINDS **1007080570**
N/A

Site 3 of 3 in cluster BB

FINDS:

Registry ID:	110015572904
Facility URL:	http://ofmpub.epa.gov/enviro/fii_query_detail.disp_program_facility?p_registry_id=110015572904

Environmental Interest/Information System:
Washington Facility / Site Identification System (WA-FSIS) provides a means to query and display data maintained by the Washington Department of Ecology. This system contains key information for each facility/site that is currently, or has been, of interest to the Air Quality, Dam Safety, Hazardous Waste, Toxics Cleanup, and Water Quality Programs.

Click this hyperlink while viewing on your computer to access additional FINDS: detail in the EDR Site Report.

225
Target Property
Actual: 604 ft.
Focus Map: 19

NORTH BEND, WA

WA SPILLS **S120916942**
N/A

SPILLS:

Name:	Not reported
Address:	Not reported
City,State,Zip:	NORTH BEND, WA
Facility ID:	94245
Medium:	Land
Material Desc:	HYDRAULIC OIL
Material Qty:	15

(Continued) **S120916942**

Material Units:	Not reported
Date Received:	Not reported
Contact Name:	Not reported
Incident Date:	06/20/2017
Incident Category Type:	Oil Spill
Incident Category:	Oil Spill
Latitude:	47.4851
Longitude:	-121.7313
Source Type:	Vehicle
Source:	Construction/utility vehicle
Vessel Facility Name2:	Not reported
Recovered Quantity:	Not reported
Resp Party Contact:	Not reported
Cause:	Not reported
Cause Type:	Not reported
Resp Party Name:	REPUBLIC SERVICES

---

226 **WA SPILLS** **S118949789**
Target Property **NORTH BEND, WA** **N/A**

Actual: 588 ft.
Focus Map: 19

SPILLS:

Name:	Not reported
Address:	Not reported
City,State,Zip:	NORTH BEND, WA
Facility ID:	91432
Medium:	Land
Material Desc:	Z-UNKNOWN
Material Qty:	Not reported
Material Units:	Not reported
Date Received:	Not reported
Contact Name:	Not reported
Incident Date:	11/19/2016
Incident Category Type:	Oil Spill
Incident Category:	Oil Spill
Latitude:	47.48440
Longitude:	-121.73170
Source Type:	Vehicle
Source:	Other - Vehicle
Vessel Facility Name2:	Not reported
Recovered Quantity:	Not reported
Resp Party Contact:	Not reported
Cause:	Not reported
Cause Type:	Not reported
Resp Party Name:	Not reported

---

227 **GRANITE LAKES QUARRY** **FINDS** **1006797233**
Target Property **MIDDLE FORK RD & GRANITE CREEK RD** **N/A**
NORTH BEND, WA 98045

Actual: 488 ft.
Focus Map: 18

FINDS:

Registry ID:	110013672374
Facility URL:	http://ofmpub.epa.gov/enviro/fii_query_detail.disp_program_facility?p_registry_id=110013672374

Environmental Interest/Information System:
Washington Facility / Site Identification System (WA-FSIS) provides a

GRANITE LAKES QUARRY (Continued) **1006797233**

means to query and display data maintained by the Washington Department of Ecology. This system contains key information for each facility/site that is currently, or has been, of interest to the Air Quality, Dam Safety, Hazardous Waste, Toxics Cleanup, and Water Quality Programs.

Click this hyperlink while viewing on your computer to access additional FINDS: detail in the EDR Site Report.

---

228 Target Property | **NEAR 11.7 MILE OF E OF 468TH AVENUE SE**
NEAR 11.7 MILE OF E OF 468TH AVENUE SE
NORTH BEND, WA 98045 | **US BROWNFIELDS FINDS** | **1023620280 N/A**

Actual: 456 ft.

Focus Map: 17

US BROWNFIELDS:

Name:	NEAR 11.7 MILE OF E OF 468TH AVENUE SE
Address:	NEAR 11.7 MILE OF E OF 468TH AVENUE SE
City,State,Zip:	NORTH BEND, WA 98045
Recipient Name:	Public Health Seattle & King County
Grant Type:	Assessment
Property Number:	2124109001
Parcel size:	1
Latitude:	47.483725
Longitude:	-121.781132
HCM Label:	Not reported
Map Scale:	Not reported
Point of Reference:	Not reported
Highlights:	Not reported
Datum:	Not reported
Acres Property ID:	20541
IC Data Access:	Not reported
Start Date:	Not reported
Redev Completition Date:	Not reported
Completed Date:	Not reported
Acres Cleaned Up:	Not reported
Cleanup Funding:	Not reported
Cleanup Funding Source:	Not reported
Assessment Funding:	Not reported
Assessment Funding Source:	Not reported
Redevelopment Funding:	Not reported
Redev. Funding Source:	Not reported
Redev. Funding Entity Name:	Not reported
Redevelopment Start Date:	Not reported
Assessment Funding Entity:	Not reported
Cleanup Funding Entity:	Not reported
Grant Type:	N/A
Accomplishment Type:	Not reported
Accomplishment Count:	0
Cooperative Agreement Number:	97093401
Start Date:	Not reported
Ownership Entity:	Government
Completion Date:	Not reported
Current Owner:	Jim Franzel, USFS
Did Owner Change:	Not reported
Cleanup Required:	Not reported
Video Available:	Not reported
Photo Available:	Not reported
Institutional Controls Required:	Not reported
IC Category Proprietary Controls:	Not reported
IC Cat. Info. Devices:	Not reported

NEAR 11.7 MILE OF E OF 468TH AVENUE SE (Continued) **1023620280**

IC Cat. Gov. Controls:	Not reported
IC Cat. Enforcement Permit Tools:	Not reported
IC in place date:	Not reported
IC in place:	U
State/tribal program date:	Not reported
State/tribal program ID:	Not reported
State/tribal NFA date:	Not reported
Air contaminated:	Not reported
Air cleaned:	Not reported
Asbestos found:	Not reported
Asbestos cleaned:	Not reported
Controled substance found:	Not reported
Controled substance cleaned:	Not reported
Drinking water affected:	Not reported
Drinking water cleaned:	Not reported
Groundwater affected:	Not reported
Groundwater cleaned:	Not reported
Lead contaminant found:	Not reported
Lead cleaned up:	Not reported
No media affected:	Not reported
Unknown media affected:	Not reported
Other cleaned up:	Not reported
Other metals found:	Not reported
Other metals cleaned:	Not reported
Other contaminants found:	Not reported
Other contams found description:	Not reported
PAHs found:	Not reported
PAHs cleaned up:	Not reported
PCBs found:	Not reported
PCBs cleaned up:	Not reported
Petro products found:	Not reported
Petro products cleaned:	Not reported
Sediments found:	Not reported
Sediments cleaned:	Not reported
Soil affected:	Not reported
Soil cleaned up:	Not reported
Surface water cleaned:	Not reported
VOCs found:	Not reported
VOCs cleaned:	Not reported
Cleanup other description:	Not reported
Num. of cleanup and re-dev. jobs:	Not reported
Past use greenspace acreage:	Not reported
Past use residential acreage:	Not reported
Surface Water:	Not reported
Past use commercial acreage:	Not reported
Past use industrial acreage:	Not reported
Future use greenspace acreage:	Not reported
Future use residential acreage:	Not reported
Future use commercial acreage:	Not reported
Future use industrial acreage:	Not reported
Greenspace acreage and type:	Not reported
Superfund Fed. landowner flag:	Not reported
Arsenic cleaned up:	Not reported
Cadmium cleaned up:	Not reported
Chromium cleaned up:	Not reported
Copper cleaned up:	Not reported
Iron cleaned up:	Not reported

NEAR 11.7 MILE OF E OF 468TH AVENUE SE (Continued) **1023620280**

mercury cleaned up:	Not reported
Nickel Cleaned Up:	Not reported
No clean up:	Not reported
Pesticides cleaned up:	Not reported
Selenium cleaned up:	Not reported
SVOCs cleaned up:	Not reported
Unknown clean up:	Not reported
Arsenic contaminant found:	Not reported
Cadmium contaminant found:	Not reported
Chromium contaminant found:	Not reported
Copper contaminant found:	Not reported
Iron contaminant found:	Not reported
Mercury contaminant found:	Not reported
Nickel contaminant found:	Not reported
No contaminant found:	Not reported
Pesticides contaminant found:	Not reported
Selenium contaminant found:	Not reported
SVOCs contaminant found:	Not reported
Unknown contaminant found:	Not reported
Future Use: Multistory	Not reported
Media affected Bluiding Material:	Not reported
Media affected indoor air:	Not reported
Building material media cleaned up:	Not reported
Indoor air media cleaned up:	Not reported
Unknown media cleaned up:	Not reported
Past Use: Multistory	Not reported
Property Description:	forest land off hiking trail near a stream
Below Poverty Number:	222
Below Poverty Percent:	13.7%
Meidan Income:	7120
Meidan Income Number:	307
Meidan Income Percent:	18.9%
Vacant Housing Number:	0
Vacant Housing Percent:	.0%
Unemployed Number:	49
Unemployed Percent:	3.0%

FINDS:

Registry ID:	110060678510
Facility URL:	http://ofmpub.epa.gov/enviro/fii_query_detail.disp_program_facility?p_registry_id=110060678510

Environmental Interest/Information System:

US EPA Assessment, Cleanup and Redevelopment Exchange System (ACRES) is an federal online database for Brownfields Grantees to electronically submit data directly to EPA.

Click this hyperlink while viewing on your computer to access additional FINDS: detail in the EDR Site Report.

BC229 Target Property | **CEDAR FALLS DEVELOPMENT**
INTER OF 424TH AVE SE/SE 12TH ST
NORTH BEND, WA 98045 | **FINDS ECHO** | **1015966019 N/A**

Site 1 of 2 in cluster BC

Actual: 466 ft.
Focus Map: 17

FINDS:
Registry ID: 110054911333
Facility URL: http://ofmpub.epa.gov/enviro/fii_query_detail.disp_program_facility?p_registry_id=110054911333

Environmental Interest/Information System:
Washington Facility / Site Identification System (WA-FSIS) provides a means to query and display data maintained by the Washington Department of Ecology. This system contains key information for each facility/site that is currently, or has been, of interest to the Air Quality, Dam Safety, Hazardous Waste, Toxics Cleanup, and Water Quality Programs.
US National Pollutant Discharge Elimination System (NPDES) module of the Compliance Information System (ICIS) tracks surface water permits issued under the Clean Water Act. Under NPDES, all facilities that discharge pollutants from any point source into waters of the United States are required to obtain a permit. The permit will likely contain limits on what can be discharged, impose monitoring and reporting requirements, and include other provisions to ensure that the discharge does not adversely affect water quality.

Click this hyperlink while viewing on your computer to access additional FINDS: detail in the EDR Site Report.

ECHO:
Envid: 1015966019
Registry ID: 110054911333
DFR URL: http://echo.epa.gov/detailed-facility-report?fid=110054911333

BC230 Target Property | **CEDAR FALLS DEVELOPMENT**
INTER OF 424TH AVE SE SE 12TH ST
NORTH BEND, WA 98045 | **WA ALLSITES** | **S110764414 N/A**

Site 2 of 2 in cluster BC

Actual: 466 ft.
Focus Map: 17

ALLSITES:
Name: CEDAR FALLS DEVELOPMENT
Facility Id: 9844

Interaction: 95887
Interaction 1: I
Interaction 2: CONSTSWGP
Ecology Program: WATQUAL
Program Data: PARIS
Facility Alt.: Cedar Falls Development
Program ID: WAR124768
Date Interaction: 2011-01-18 00:00:00
Date Interaction 3: Construction SW GP
Latitude: 47.483036185000003
Longitude: -121.773999152

231 Target Property | **LEVEL 3 COMMUNICATIONS INC NORTH BEND**
43411 SE NORTH BEND WAY
NORTH BEND, WA 98045

WA ALLSITES FINDS | **1008907253 N/A**

Actual: 491 ft.

Focus Map: 18

ALLSITES:

Name:	LEVEL 3 COMMUNICATIONS INC NORTH BEND
Facility Id:	9011069
Interaction:	23881
Interaction 1:	A
Interaction 2:	TIER2
Ecology Program:	HAZWASTE
Program Data:	EPCRA
Facility Alt.:	Not reported
Program ID:	CRK000052490
Date Interaction:	2003-09-15 00:00:00
Date Interaction 3:	Emergency/Haz Chem Rpt TI
Latitude:	47.482626781999997
Longitude:	-121.762044504

FINDS:

Registry ID:	110022935127
Facility URL:	http://ofmpub.epa.gov/enviro/fii_query_detail.disp_program_facility?p_registry_id=110022935127

Environmental Interest/Information System:

Washington Facility / Site Identification System (WA-FSIS) provides a means to query and display data maintained by the Washington Department of Ecology. This system contains key information for each facility/site that is currently, or has been, of interest to the Air Quality, Dam Safety, Hazardous Waste, Toxics Cleanup, and Water Quality Programs.

Click this hyperlink while viewing on your computer to access additional FINDS: detail in the EDR Site Report.

---

232 Target Property | **I-90 NORTH BEND CORPORATE PARK**
468TH AVE SE BW SE 140TH SE N BEND WAY
NORTH BEND, WA 98045

WA NPDES | **S123449791 N/A**

Actual: 546 ft.

Focus Map: 19

NPDES:

Name:	I-90 NORTH BEND CORPORATE PARK
Address:	468TH AVE SE BW SE 140TH SE N BEND WAY
City,State,Zip:	NORTH BEND, WA 98045
Facility Status:	Active
Facility Type:	Construction SW GP
Admin Region:	Headqarters
Date Issued:	11/18/2015
Latitude:	47.48226640
Longitude:	-121.736423
Permit ID:	WAR012243
Permit Version:	3
Permit Status:	Active
Permit SubStatus:	Coverage Issued
Ecology Contact:	Tracie Walters
WRIA:	Snohomish
Permit Expiration Date:	12/31/2020
Effective Date:	01/01/2016
Days to Expiration:	-443

BD233 Target Property | **APPLIED PROFESSIONAL SVCS INC NORTH BEND**
43530 SE NORTH BEND WAY
NORTH BEND, WA 98045 | **RCRA NonGen / NLR** | **1019910242**
WAH000051652

Site 1 of 4 in cluster BD

Actual: 494 ft.

Focus Map: 18

RCRA NonGen / NLR:

Date form received by agency:	2019-03-05 00:00:00.0
Facility name:	APPLIED PROFESSIONAL SVCS INC NORTH BEND
Facility address:	43530 SE NORTH BEND WAY NORTH BEND, WA 98045
EPA ID:	WAH000051652
Contact:	STEVE BROWN
Contact address:	43530 SE NORTH BEND WAY NORTH BEND, WA 98045
Contact country:	US
Contact telephone:	425-888-2590
Contact email:	STEVEB@APSLOCATES.COM
EPA Region:	10
Classification:	Non-Generator
Description:	Handler: Non-Generators do not presently generate hazardous waste

Owner/Operator Summary:

Owner/operator name:	APPLIED PROFESSIONAL SERVICES INC
Owner/operator address:	43530 SE NORTH BEND WAY NORTH BEND, WA 98045
Owner/operator country:	US
Owner/operator telephone:	425-888-2590
Owner/operator email:	Not reported
Owner/operator fax:	Not reported
Owner/operator extension:	Not reported
Legal status:	Private
Owner/Operator Type:	Operator
Owner/Op start date:	2003-01-01 00:00:00.
Owner/Op end date:	Not reported

Owner/operator name:	DOUBLE BS LLC
Owner/operator address:	43530 SE NORTH BEND WAY NORTH BEND, WA 98405
Owner/operator country:	US
Owner/operator telephone:	425-888-2590
Owner/operator email:	Not reported
Owner/operator fax:	Not reported
Owner/operator extension:	Not reported
Legal status:	Private
Owner/Operator Type:	Owner
Owner/Op start date:	2017-12-31 00:00:00.
Owner/Op end date:	Not reported

Owner/operator name:	BROWN, STEVE B
Owner/operator address:	43530 SE NORTH BEND WAY NORTH BEND, WA 98045
Owner/operator country:	US
Owner/operator telephone:	425-888-2590
Owner/operator email:	Not reported
Owner/operator fax:	Not reported
Owner/operator extension:	Not reported
Legal status:	Private
Owner/Operator Type:	Owner

APPLIED PROFESSIONAL SVCS INC NORTH BEND (Continued) **1019910242**

Owner/Op start date: 2005-01-01 00:00:00.
Owner/Op end date: Not reported

Handler Activities Summary:
U.S. importer of hazardous waste: No
Mixed waste (haz. and radioactive): No
Recycler of hazardous waste: No
Transporter of hazardous waste: No
Treater, storer or disposer of HW: No
Underground injection activity: No
On-site burner exemption: No
Furnace exemption: No
Used oil fuel burner: No
Used oil processor: No
User oil refiner: No
Used oil fuel marketer to burner: No
Used oil Specification marketer: No
Used oil transfer facility: No
Used oil transporter: No

Historical Generators:
Date form received by agency: 2018-01-10 00:00:00.0
Site name: APPLIED PROFESSIONAL SVCS INC NORTH BEND
Classification: Not a generator, verified

Date form received by agency: 2016-09-29 00:00:00.0
Site name: APPLIED PROFESSIONAL SVCS INC NORTH BEND
Classification: Conditionally Exempt Small Quantity Generator

Hazardous Waste Summary:

. Waste code: WT01
. Waste name: Washington State Extremely Hazardous Toxic Waste with a toxic constituents concentration greater than or equal to 1.0%, determined by biological testing methods or a book designation procedure.

. Waste code: WT02
. Waste name: Washington State Dangerous Toxic Waste with a toxic constituents concentration greater than or equal to 0.001% and less than 1.0%, determined by biological testing methods or a book designation procedure.

Violation Status: No violations found

BD234 **APPLIED PROFESSIONAL SVCS INC NORTH BEND** **WA MANIFEST** **S121931310**
Target **43530 SE NORTH BEND WAY** **N/A**
Property **NORTH BEND, WA 98045**

Site 2 of 4 in cluster BD

Actual: 494 ft.
Focus Map: 18

WA MANIFEST:
Name: APPLIED PROFESSIONAL SVCS INC NORTH BEND
Address: 43530 SE NORTH BEND WAY
City,State,Zip: NORTH BEND, WA 98045
Facility Address 2: Not reported
Facility ID: 15772
EPA ID: WAH000051652

APPLIED PROFESSIONAL SVCS INC NORTH BEND (Continued) **S121931310**

NAICS:	541360
State Waste Code Desc:	Not reported
Federal Waste Code Desc:	Not reported
Form Comm:	Not reported
Data Year:	2017
Permit by Rule:	False
Mailing Address 2:	Not reported
Treatment by Generator:	False
Mixed Radioactive Waste:	False
Importer of Hazardous Waste:	False
Immediate Recycler:	False
Treatment/Storage/Disposal/Recycling Facility:	False
Generator of Dangerous Fuel Waste:	False
Generator Marketing to Burner:	False
Other Marketers (i.e., blender, distributor, etc.):	False
Utility Boiler Burner:	False
Industry Boiler Burner:	False
Industrial Furnace:	False
Smelter Defferal:	False
Universal Waste:	Not reported
Off-Specification:	Not reported
LN Address 2:	Not reported
Tax Reg #:	601684968
Business Type:	Not reported
Mail Name:	Not reported
Mailing Address:	43530 SE North Bend Way
Mailing City,State,Zip:	North Bend, WA 98045
Legal Organization Name:	Brown, Steve B
Legal Organization Type:	Private
Legal Contact:	Not reported
Legal Address:	43530 SE North Bend Way
Legal Address 2:	Not reported
Legal City,State,Zip:	North Bend, WA 98045
Legal Phone Number:	(425)888-2590
Legal Effective Date:	01/01/2005
Land Organization Name:	Double BS LLC
Land Organization Type:	Private
Land Contact:	Not reported
Land Address:	43530 SE North Bend Way
Land City,State,Zip:	North Bend, WA 98405
Land Phone Number:	(425)888-2590
Operator Organization Name:	Applied Professional Services Inc
Operator Organization Type:	Private
Operator:	Not reported
Operator Address:	43530 SE North Bend Way
Operator Address 2:	Not reported
Operator City,State,Zip:	North Bend, WA 98045
Operator Phone Number:	(425)888-2590
Operator Effective Date:	01/01/2003
Site Contact:	Not reported
Site Contact Address:	Not reported
Contact City,State,Zip:	Not reported
Site Contact Phone Number:	Not reported
Site Contact Email:	Not reported
Gen Status Code:	XQG
Monthly Generation:	False
Batch Generation:	False

APPLIED PROFESSIONAL SVCS INC NORTH BEND (Continued) **S121931310**

One Time Generation:	False
Transport Own Waste:	False
Tranports Other Waste:	False
Recycler Onsite:	False
Transfer Facility:	False
Other Exemption:	Not reported
UW Battery Gen:	False
Used Oil Transporter:	False
Used Oil Transfer Facility:	False
Used Oil Processor:	False
Used Oil Refiner:	False
Used Oil Fuel Marketer Directs Shipments:	False
Used Oil Fuel Marketer Meets Specs:	False
Site Contact Address 2:	Not reported

Name:	APPLIED PROFESSIONAL SVCS INC NORTH BEND
Address:	43530 SE NORTH BEND WAY
City,State,Zip:	NORTH BEND, WA 98045
Facility Address 2:	Not reported
Facility ID:	15772
EPA ID:	WAH000051652
NAICS:	541360
State Waste Code Desc:	Not reported
Federal Waste Code Desc:	Not reported
Form Comm:	No waste generated
Data Year:	2017
Permit by Rule:	False
Mailing Address 2:	Not reported
Treatment by Generator:	False
Mixed Radioactive Waste:	False
Importer of Hazardous Waste:	False
Immediate Recycler:	False
Treatment/Storage/Disposal/Recycling Facility:	False
Generator of Dangerous Fuel Waste:	False
Generator Marketing to Burner:	False
Other Marketers (i.e., blender, distributor, etc.):	False
Utility Boiler Burner:	False
Industry Boiler Burner:	False
Industrial Furnace:	False
Smelter Defferal:	False
Universal Waste:	Not reported
Off-Specification:	Not reported
LN Address 2:	Not reported
Tax Reg #:	601684968
Business Type:	Utility Locating
Mail Name:	Not reported
Mailing Address:	43530 SE North Bend Way
Mailing City,State,Zip:	North Bend, WA 98045
Legal Organization Name:	Not reported
Legal Organization Type:	Private
Legal Contact:	Steve B Brown
Legal Address:	43530 SE North Bend Way
Legal Address 2:	Not reported
Legal City,State,Zip:	North Bend, WA 98045
Legal Phone Number:	425-888-2590
Legal Effective Date:	01/01/2005
Land Organization Name:	Double BS LLC

APPLIED PROFESSIONAL SVCS INC NORTH BEND (Continued) **S121931310**

Land Organization Type:	Private
Land Contact:	Not reported
Land Address:	43530 SE North Bend Way
Land City,State,Zip:	North Bend, WA 98405
Land Phone Number:	425-888-2590
Operator Organization Name:	Applied Professional Services Inc
Operator Organization Type:	Private
Operator:	Not reported
Operator Address:	43530 SE North Bend Way
Operator Address 2:	Not reported
Operator City,State,Zip:	North Bend, WA 98045
Operator Phone Number:	425-888-2590
Operator Effective Date:	01/01/2003
Site Contact:	Steve Brown
Site Contact Address:	43530 SE North Bend Way
Contact City,State,Zip:	North Bend, WA 98045
Site Contact Phone Number:	425-888-2590
Site Contact Email:	steveb@apslocates.com
Gen Status Code:	XQG
Monthly Generation:	False
Batch Generation:	False
One Time Generation:	False
Transport Own Waste:	False
Tranports Other Waste:	False
Recycler Onsite:	False
Transfer Facility:	False
Other Exemption:	Not reported
UW Battery Gen:	False
Used Oil Transporter:	False
Used Oil Transfer Facility:	False
Used Oil Processor:	False
Used Oil Refiner:	False
Used Oil Fuel Marketer Directs Shipments:	False
Used Oil Fuel Marketer Meets Specs:	False
Site Contact Address 2:	Not reported

BD235 **APPLIED PROFESSIONAL SVCS INC NORTH BEND** **FINDS** **1022288038**
Target **43530 SE NORTH BEND WAY** **ECHO** **N/A**
Property **NORTH BEND, WA 98045**

Site 3 of 4 in cluster BD

Actual:
494 ft.

Focus Map:
18

FINDS:

Registry ID:	110069632712
Facility URL:	http://ofmpub.epa.gov/enviro/fii_query_detail.disp_program_facility?p_registry_id=110069632712

Environmental Interest/Information System:

RCRAInfo is a national information system that supports the Resource Conservation and Recovery Act (RCRA) program through the tracking of events and activities related to facilities that generate, transport, and treat, store, or dispose of hazardous waste. RCRAInfo allows RCRA program staff to track the notification, permit, compliance, and corrective action activities required under RCRA.

Click this hyperlink while viewing on your computer to access additional FINDS: detail in the EDR Site Report.

APPLIED PROFESSIONAL SVCS INC NORTH BEND (Continued) **1022288038**

ECHO:
Envid: 1022288038
Registry ID: 110069632712
DFR URL: http://echo.epa.gov/detailed-facility-report?fid=110069632712

BD236 Target Property **APPLIED PROFESSIONAL SVCS INC NORTH BEND**
43530 SE NORTH BEND WAY
NORTH BEND, WA 98045
WA ALLSITES **S118955262**
N/A

Site 4 of 4 in cluster BD

Actual: 494 ft.
Focus Map: 18

ALLSITES:
Name: APPLIED PROFESSIONAL SVCS INC NORTH BEND
Facility Id: 15772

Interaction: 119688
Interaction 1: I
Interaction 2: HWG
Ecology Program: HAZWASTE
Program Data: TURBOWASTE
Facility Alt.: Applied Professional Svcs Inc North Bend
Program ID: WAH000051652
Date Interaction: 2016-09-29 00:00:00
Date Interaction 3: Hazardous Waste Generator
Latitude: 47.481904071000002
Longitude: -121.758417138

Interaction: 124505
Interaction 1: A
Interaction 2: HWOTHER
Ecology Program: HAZWASTE
Program Data: TURBOWASTE
Facility Alt.: Applied Professional Svcs Inc North Bend
Program ID: WAH000051652
Date Interaction: 2017-12-31 00:00:00
Date Interaction 3: Haz Waste Management Acti
Latitude: 47.481904071000002
Longitude: -121.758417138

BE237 Target Property **NORTH BEND COTTAGES**
NORTH BEND, WA 98045
WA ALLSITES **S118344725**
N/A

Site 1 of 3 in cluster BE

Actual: 491 ft.
Focus Map: 18

ALLSITES:
Name: NORTH BEND COTTAGES
Facility Id: 15681

Interaction: 115769
Interaction 1: I
Interaction 2: CONSTSWGP
Ecology Program: WATQUAL
Program Data: PARIS

NORTH BEND COTTAGES (Continued) **S118344725**

Facility Alt.:	North Bend Cottages
Program ID:	WAR303546
Date Interaction:	2015-11-02 00:00:00
Date Interaction 3:	Construction SW GP
Latitude:	47.480955721000001
Longitude:	-121.76142810100001

BE238 **NORTH BEND COTTAGES** **FINDS** **1018314215**
Target **UNSPECIFIED** **ECHO** **N/A**
Property **NORTH BEND, WA 98045**

Site 2 of 3 in cluster BE

Actual:
492 ft.

Focus Map:
18

FINDS:

Registry ID:	110067183559
Facility URL:	http://ofmpub.epa.gov/enviro/fii_query_detail.disp_program_facility?p_registry_id=110067183559

Environmental Interest/Information System:

US National Pollutant Discharge Elimination System (NPDES) module of the Compliance Information System (ICIS) tracks surface water permits issued under the Clean Water Act. Under NPDES, all facilities that discharge pollutants from any point source into waters of the United States are required to obtain a permit. The permit will likely contain limits on what can be discharged, impose monitoring and reporting requirements, and include other provisions to ensure that the discharge does not adversely affect water quality.

Click this hyperlink while viewing on your computer to access additional FINDS: detail in the EDR Site Report.

ECHO:

Envid:	1018314215
Registry ID:	110067183559
DFR URL:	http://echo.epa.gov/detailed-facility-report?fid=110067183559

---

239 **DUMP SITE** **WA ALLSITES** **S110037712**
Target **444TH AVE SE** **N/A**
Property **NORTH BEND, WA 98045**

Actual:
511 ft.

Focus Map:
18

ALLSITES:

Name:	DUMP SITE
Facility Id:	12463
Interaction:	80511
Interaction 1:	A
Interaction 2:	RSVP
Ecology Program:	HAZWASTE
Program Data:	RSVP
Facility Alt.:	Dump Site
Program ID:	Not reported
Date Interaction:	2008-10-01 00:00:00
Date Interaction 3:	Revised Site Visit Progra
Latitude:	47.480865782000002
Longitude:	-121.747785732

240 Target Property | **CEDAR FALLS SOUTH**
13303 427TH AVE SE
NORTH BEND, WA 98045 | **WA ALLSITES** | **S120066523**
WA NPDES | **N/A**

Actual: 475 ft.

Focus Map: 18

ALLSITES:

Name:	CEDAR FALLS SOUTH
Facility Id:	9188
Interaction:	121720
Interaction 1:	A
Interaction 2:	CONSTSWGP
Ecology Program:	WATQUAL
Program Data:	PARIS
Facility Alt.:	Cedar Falls South
Program ID:	WAR305260
Date Interaction:	2017-03-03 00:00:00
Date Interaction 3:	Construction SW GP
Latitude:	47.480654512999998
Longitude:	-121.77096569

NPDES:

Name:	CEDAR FALLS SOUTH
Address:	13303 427TH AVE SE
City,State,Zip:	NORTH BEND, WA 98045
Facility Status:	Not reported
Facility Type:	Construction SW GP
Admin Region:	Headqarters
Date Issued:	11/18/2015
Latitude:	Not reported
Longitude:	Not reported
Permit ID:	WAR305260
Permit Version:	Not reported
Permit Status:	Active
Permit SubStatus:	Not reported
Ecology Contact:	Not reported
WRIA:	Not reported
Permit Expiration Date:	12/31/2020
Effective Date:	04/17/2017
Days to Expiration:	-443

---

241 Target Property | **13306 427TH AVE SE**
NORTH BEND, WA 98045 | **WA ASBESTOS** | **S121065190**
N/A

Actual: 479 ft.

Focus Map: 18

ASBESTOS:

Name:	Not reported
Address:	13306 427TH AVE SE
City,State,Zip:	NORTH BEND, WA 98045
Facility Type:	Residential
Parent ID:	0
Form ID:	146537##1577Puget325547
Notice Date:	07/25/2017
Start Date:	07/31/2017
Completion Date:	08/03/2017
Initial:	1
Amended:	Not reported
On Hold:	Not reported
Off Hold:	Not reported

(Continued) **S121065190**

Emergency:	Not reported
Site Hours Start:	8:00 a.m.
Site Hours End:	5:00 p.m.
Sunday:	Not reported
Monday:	1
Tuesday:	1
Wednesday:	1
Thursday:	1
Friday:	Not reported
Saturday:	Not reported
Contractor ID:	Not reported
Phone:	4257576872
Job Site CAS:	Jason Shearouse
Project Form Email:	dan@pugetsoundabatement.com
Property Owner Name:	Mike Day
Property Owner Agent:	Not reported
Property Owner Company:	Puget Sound Abatement LLC (ABCN00001577)
Property Owner Address:	13306 427th Ave SE
Property Owner City:	North Bend
Property Owner State:	WA
Property Owner Zip4:	98045
Property Owner Phone:	425-757-6873
Job Site Room:	Not reported
Facility Age:	1975
Facility Size:	1980
Facility Remodel:	Not reported
Facility Demo:	1
Facility Repair:	Not reported
Facility Maint:	Not reported
Removed:	1
Encapsulated:	Not reported
Quantity Sq Ft:	4633
Fireproofing:	Not reported
Popcorn Ceiling:	1
CAB:	Not reported
Sheet Vinyl:	Not reported
Asbestos Paper:	Not reported
Boiler Insulation:	Not reported
Duct Paper:	Not reported
VAT:	Not reported
Roofing:	Not reported
Sq Ft Other:	1
Sq Ft Other Text:	Drywall texture
Quantity Lin Ft:	Not reported
Mag Pipe Insulation:	Not reported
Air Cell Pipe Insulation:	Not reported
Ducting Insulation:	Not reported
Cement Asbestos Pipe:	Not reported
Mudded Pipe Insulation:	Not reported
Duct Tape:	Not reported
Lin Ft Other1:	Not reported
Lin Ft Other1 Text:	Not reported
Lin Ft Other2:	Not reported
Lin Ft Other2 Text:	Not reported
Indoors:	1
Outdoors:	Not reported
Neg Pres Enclosure:	1

(Continued) **S121065190**

Glove Bag:	Not reported
Mini Enclosure:	Not reported
Critical Barriers:	1
Wrap And Cut:	Not reported
Wet Methods:	1
HEPA Vacuum:	1
MANUALMETHODS :	1
Other CM1:	Not reported
Other CM1 Text:	Not reported
Other CM2:	Not reported
Other CM2 Text:	Not reported
Half Mask APR:	Not reported
Full Face APR:	Not reported
PAPR:	Not reported
Type C Continuous:	Not reported
Type C Pressure:	1
Other Resp Pro:	Not reported
Other Resp Pro Text:	Not reported
Comments:	Need to abate on these days due to contractor's scheduling
Date Time Submitted:	2017-07-25 13:46:14
Submitter IP Address:	65.152.183.35
Region:	2
UBI:	603345715
Notice type:	Initial
Project Type:	Other Square Footage, Popcorn Ceiling
Supervisor:	Jason Shearouse ()
Supervisor Phone:	Not reported
Certificate Status:	ACTIVE
Name:	Not reported
Address:	13306 427TH AVE SE
City,State,Zip:	NORTHBEND, WA 98045
Facility Type:	Residential
Parent ID:	0
Form ID:	154606##1643SEATT829876
Notice Date:	01/28/2018
Start Date:	01/29/2018
Completion Date:	01/31/2018
Initial:	1
Amended:	Not reported
On Hold:	Not reported
Off Hold:	Not reported
Emergency:	1
Site Hours Start:	9:30
Site Hours End:	3:00
Sunday:	Not reported
Monday:	1
Tuesday:	1
Wednesday:	1
Thursday:	Not reported
Friday:	Not reported
Saturday:	Not reported
Contractor ID:	Not reported
Phone:	206-557-0369
Job Site CAS:	Juan Espinoza
Project Form Email:	seattleasbestos@hotmail.com
Property Owner Name:	John Day Homes LLC

(Continued) **S121065190**

Property Owner Agent:	Not reported
Property Owner Company:	SEATTLE ASBESTOS ENVIRONMENTAL (ABCN00001643)
Property Owner Address:	P.O. box 2930
Property Owner City:	Northbend
Property Owner State:	WA
Property Owner Zip4:	98045
Property Owner Phone:	425-941-8019
Job Site Room:	Not reported
Facility Age:	1975
Facility Size:	1650
Facility Remodel:	Not reported
Facility Demo:	1
Facility Repair:	Not reported
Facility Maint:	Not reported
Removed:	1
Encapsulated:	Not reported
Quantity Sq Ft:	3000
Fireproofing:	Not reported
Popcorn Ceiling:	1
CAB:	Not reported
Sheet Vinyl:	Not reported
Asbestos Paper:	Not reported
Boiler Insulation:	Not reported
Duct Paper:	Not reported
VAT:	Not reported
Roofing:	Not reported
Sq Ft Other:	1
Sq Ft Other Text:	drywall
Quantity Lin Ft:	Not reported
Mag Pipe Insulation:	Not reported
Air Cell Pipe Insulation:	Not reported
Ducting Insulation:	Not reported
Cement Asbestos Pipe:	Not reported
Mudded Pipe Insulation:	Not reported
Duct Tape:	Not reported
Lin Ft Other1:	Not reported
Lin Ft Other1 Text:	Not reported
Lin Ft Other2:	Not reported
Lin Ft Other2 Text:	Not reported
Indoors:	1
Outdoors:	Not reported
Neg Pres Enclosure:	1
Glove Bag:	Not reported
Mini Enclosure:	Not reported
Critical Barriers:	1
Wrap And Cut:	Not reported
Wet Methods:	1
HEPA Vacuum:	1
MANUALMETHODS :	1
Other CM1:	Not reported
Other CM1 Text:	Not reported
Other CM2:	Not reported
Other CM2 Text:	Not reported
Half Mask APR:	1
Full Face APR:	1
PAPR:	Not reported
Type C Continuous:	1

(Continued) **S121065190**

Type C Pressure:	Not reported
Other Resp Pro:	Not reported
Other Resp Pro Text:	Not reported
Comments:	The city wants the home down because it is out of the city limits there is a problem with squatters and it is not safe.
Date Time Submitted:	2018-01-28 21:43:28
Submitter IP Address:	50.125.82.114
Region:	2
UBI:	604120928
Notice type:	Initial
Project Type:	Other Square Footage, Popcorn Ceiling
Supervisor:	Juan Espinoza ()
Supervisor Phone:	Not reported
Certificate Status:	ACTIVE

BE242 **WA SPILLS** **S122369746**
Target Property **CEDAR FALLS WAY** **N/A**
NORTH BEND, WA

Site 3 of 3 in cluster BE

Actual: 492 ft.
Focus Map: 18

SPILLS:

Name:	Not reported
Address:	CEDAR FALLS WAY
City,State,Zip:	NORTH BEND, WA
Facility ID:	99891
Medium:	Not reported
Material Desc:	OILY WATER MIXTURE
Material Qty:	0.5
Material Units:	Gals
Date Received:	Not reported
Contact Name:	Not reported
Incident Date:	04/13/2018
Incident Category Type:	Oil Spill
Incident Category:	Not reported
Latitude:	47.48061
Longitude:	-121.76099
Source Type:	Not reported
Source:	Not reported
Vessel Facility Name2:	Not reported
Recovered Quantity:	Not reported
Resp Party Contact:	Not reported
Cause:	Not reported
Cause Type:	Not reported
Resp Party Name:	Not reported

---

243 **CEDAR RIVER PARTNERS LLC** **FINDS** **1025477031**
Target Property **44124 SE NORTH BEND WAY** **ECHO** **N/A**
NORTH BEND, WA 98045

Actual: 502 ft.
Focus Map: 18

FINDS:

Registry ID:	110070554524
Facility URL:	http://ofmpub.epa.gov/enviro/fii_query_detail.disp_program_facility?p_registry_id=110070554524

Environmental Interest/Information System:
US National Pollutant Discharge Elimination System (NPDES) module of

CEDAR RIVER PARTNERS LLC (Continued) **1025477031**

the Compliance Information System (ICIS) tracks surface water permits issued under the Clean Water Act. Under NPDES, all facilities that discharge pollutants from any point source into waters of the United States are required to obtain a permit. The permit will likely contain limits on what can be discharged, impose monitoring and reporting requirements, and include other provisions to ensure that the discharge does not adversely affect water quality.

Click this hyperlink while viewing on your computer to access additional FINDS: detail in the EDR Site Report.

ECHO:

Envid:	1025477031
Registry ID:	110070554524
DFR URL:	http://echo.epa.gov/detailed-facility-report?fid=110070554524

BF244 **MT SI VISTA (I 1) (D90697)** **WA UIC** **S121083684**
Target Property **13315 433RD CT SE** **N/A**
NORTH BEND, WA 98045

Site 1 of 3 in cluster BF

Actual: 489 ft.
Focus Map: 18

UIC:

Name:	MT SI VISTA (I 1) (D90697)
Address:	13315 433RD CT SE
City,State,Zip:	NORTH BEND, WA 98045
Site Number:	19760
Owner Name:	King County WLRD-DSS - Mt Si Vista (I-1) (D90697)
Well Status:	Active
EPA Well Type:	5H1 - Stormwater
Latitude:	47.480291
Longitude:	122.76235
Well Name:	14130
Registration Type:	Municipal Stormwater
Construction Date:	06/20/1979
Construction Type:	Drywell
Depth:	2

BF245 **WA ASBESTOS** **S125590558**
Target Property **13315 433RD CT SE KITCHEN** **N/A**
NORTH BEND, WA

Site 2 of 3 in cluster BF

Actual: 489 ft.
Focus Map: 18

ASBESTOS:

Name:	Not reported
Address:	13315 433RD CT SE KITCHEN
City,State,Zip:	NORTH BEND, WA
Facility Type:	Not reported
Parent ID:	Not reported
Form ID:	50724##1210Therm843830
Notice Date:	07/13/2011
Start Date:	07/26/2011
Completion Date:	07/26/2011
Initial:	Not reported
Amended:	Not reported
On Hold:	Not reported

(Continued) **S125590558**

Off Hold:	Not reported
Emergency:	Not reported
Site Hours Start:	Not reported
Site Hours End:	Not reported
Sunday:	Not reported
Monday:	Not reported
Tuesday:	Not reported
Wednesday:	Not reported
Thursday:	Not reported
Friday:	Not reported
Saturday:	Not reported
Contractor ID:	Not reported
Phone:	Not reported
Job Site CAS:	Not reported
Project Form Email:	Not reported
Property Owner Name:	Not reported
Property Owner Agent:	Not reported
Property Owner Company:	Thermatech Northwest Inc (ABCN00001210)
Property Owner Address:	Not reported
Property Owner City:	Not reported
Property Owner State:	Not reported
Property Owner Zip4:	Not reported
Property Owner Phone:	Not reported
Job Site Room:	Not reported
Facility Age:	Not reported
Facility Size:	Not reported
Facility Remodel:	Not reported
Facility Demo:	Not reported
Facility Repair:	Not reported
Facility Maint:	Not reported
Removed:	Not reported
Encapsulated:	Not reported
Quantity Sq Ft:	Not reported
Fireproofing:	Not reported
Popcorn Ceiling:	Not reported
CAB:	Not reported
Sheet Vinyl:	Not reported
Asbestos Paper:	Not reported
Boiler Insulation:	Not reported
Duct Paper:	Not reported
VAT:	Not reported
Roofing:	Not reported
Sq Ft Other:	Not reported
Sq Ft Other Text:	Not reported
Quantity Lin Ft:	Not reported
Mag Pipe Insulation:	Not reported
Air Cell Pipe Insulation:	Not reported
Ducting Insulation:	Not reported
Cement Asbestos Pipe:	Not reported
Mudded Pipe Insulation:	Not reported
Duct Tape:	Not reported
Lin Ft Other1:	Not reported
Lin Ft Other1 Text:	Not reported
Lin Ft Other2:	Not reported
Lin Ft Other2 Text:	Not reported
Indoors:	Not reported
Outdoors:	Not reported

(Continued) **S125590558**

Neg Pres Enclosure:	Not reported
Glove Bag:	Not reported
Mini Enclosure:	Not reported
Critical Barriers:	Not reported
Wrap And Cut:	Not reported
Wet Methods:	Not reported
HEPA Vacuum:	Not reported
MANUALMETHODS :	Not reported
Other CM1:	Not reported
Other CM1 Text:	Not reported
Other CM2:	Not reported
Other CM2 Text:	Not reported
Half Mask APR:	Not reported
Full Face APR:	Not reported
PAPR:	Not reported
Type C Continuous:	Not reported
Type C Pressure:	Not reported
Other Resp Pro:	Not reported
Other Resp Pro Text:	Not reported
Comments:	Not reported
Date Time Submitted:	Not reported
Submitter IP Address:	Not reported
Region:	2
UBI:	601725020
Notice type:	Initial
Project Type:	Sheet Vinyl
Supervisor:	David Agosto ()
Supervisor Phone:	Not reported
Certificate Status:	ACTIVE
Name:	Not reported
Address:	13315 433RD CT SE KITCHEN
City,State,Zip:	NORTH BEND, WA
Facility Type:	Not reported
Parent ID:	Not reported
Form ID:	51159##1210Therm737235
Notice Date:	07/26/2011
Start Date:	07/26/2011
Completion Date:	07/26/2011
Initial:	Not reported
Amended:	Not reported
On Hold:	Not reported
Off Hold:	Not reported
Emergency:	Not reported
Site Hours Start:	Not reported
Site Hours End:	Not reported
Sunday:	Not reported
Monday:	Not reported
Tuesday:	Not reported
Wednesday:	Not reported
Thursday:	Not reported
Friday:	Not reported
Saturday:	Not reported
Contractor ID:	Not reported
Phone:	Not reported
Job Site CAS:	Not reported
Project Form Email:	Not reported

(Continued) **S125590558**

Property Owner Name:	Not reported
Property Owner Agent:	Not reported
Property Owner Company:	Thermatech Northwest Inc (ABCN00001210)
Property Owner Address:	Not reported
Property Owner City:	Not reported
Property Owner State:	Not reported
Property Owner Zip4:	Not reported
Property Owner Phone:	Not reported
Job Site Room:	Not reported
Facility Age:	Not reported
Facility Size:	Not reported
Facility Remodel:	Not reported
Facility Demo:	Not reported
Facility Repair:	Not reported
Facility Maint:	Not reported
Removed:	Not reported
Encapsulated:	Not reported
Quantity Sq Ft:	Not reported
Fireproofing:	Not reported
Popcorn Ceiling:	Not reported
CAB:	Not reported
Sheet Vinyl:	Not reported
Asbestos Paper:	Not reported
Boiler Insulation:	Not reported
Duct Paper:	Not reported
VAT:	Not reported
Roofing:	Not reported
Sq Ft Other:	Not reported
Sq Ft Other Text:	Not reported
Quantity Lin Ft:	Not reported
Mag Pipe Insulation:	Not reported
Air Cell Pipe Insulation:	Not reported
Ducting Insulation:	Not reported
Cement Asbestos Pipe:	Not reported
Mudded Pipe Insulation:	Not reported
Duct Tape:	Not reported
Lin Ft Other1:	Not reported
Lin Ft Other1 Text:	Not reported
Lin Ft Other2:	Not reported
Lin Ft Other2 Text:	Not reported
Indoors:	Not reported
Outdoors:	Not reported
Neg Pres Enclosure:	Not reported
Glove Bag:	Not reported
Mini Enclosure:	Not reported
Critical Barriers:	Not reported
Wrap And Cut:	Not reported
Wet Methods:	Not reported
HEPA Vacuum:	Not reported
MANUALMETHODS :	Not reported
Other CM1:	Not reported
Other CM1 Text:	Not reported
Other CM2:	Not reported
Other CM2 Text:	Not reported
Half Mask APR:	Not reported
Full Face APR:	Not reported
PAPR:	Not reported

(Continued) **S125590558**

Type C Continuous:	Not reported
Type C Pressure:	Not reported
Other Resp Pro:	Not reported
Other Resp Pro Text:	Not reported
Comments:	Not reported
Date Time Submitted:	Not reported
Submitter IP Address:	Not reported
Region:	2
UBI:	601725020
Notice type:	Initial
Project Type:	Sheet Vinyl
Supervisor:	David Agosto ()
Supervisor Phone:	Not reported
Certificate Status:	ACTIVE

BF246 **MT SI VISTA (I 1) (D90697)** **WA UIC** **S121083685**
Target **13315 433RD CT SE** **N/A**
Property **NORTH BEND, WA 98045**

Site 3 of 3 in cluster BF

Actual:
489 ft.

Focus Map:
18

UIC:

Name:	MT SI VISTA (I 1) (D90697)
Address:	13315 433RD CT SE
City,State,Zip:	NORTH BEND, WA 98045
Site Number:	19760
Owner Name:	King County WLRD-DSS - Mt Si Vista (I-1) (D90697)
Well Status:	Active
EPA Well Type:	5H1 - Stormwater
Latitude:	47.480293
Longitude:	122.7619
Well Name:	14130-2
Registration Type:	Municipal Stormwater
Construction Date:	06/20/1979
Construction Type:	Drywell
Depth:	2

BG247 **BPA NORTH BEND RADIO STATION** **WA ALLSITES** **S111289319**
Target **END OF RATTLESNAKE MT RD** **N/A**
Property **SNOQUALMIE, WA 98065**

Site 1 of 4 in cluster BG

Actual:
494 ft.

Focus Map:
18

ALLSITES:

Name:	BPA NORTH BEND RADIO STATION
Facility Id:	23996
Interaction:	98054
Interaction 1:	I
Interaction 2:	TIER2
Ecology Program:	HAZWASTE
Program Data:	EPCRA
Facility Alt.:	BPA NORTH BEND RADIO STATION
Program ID:	CRK000077180
Date Interaction:	2011-02-10 00:00:00
Date Interaction 3:	Emergency/Haz Chem Rpt TI

BPA NORTH BEND RADIO STATION (Continued) **S111289319**

Latitude: 47.479715325999997
Longitude: -121.75998722999999

BG248 Target Property **PSE RATTLESNAKE MT MIC**
1441 389TH AVE SE
NORTH BEND, WA 98045

WA ALLSITES FINDS **1007069796 N/A**

Site 2 of 4 in cluster BG

Actual: 494 ft.
Focus Map: 18

ALLSITES:
Name: PSE RATTLESNAKE MT MIC
Facility Id: 49247823

Interaction: 47886
Interaction 1: A
Interaction 2: TIER2
Ecology Program: HAZWASTE
Program Data: EPCRA
Facility Alt.: Not reported
Program ID: CRK000010130
Date Interaction: 1988-01-01 00:00:00
Date Interaction 3: Emergency/Haz Chem Rpt TI
Latitude: 47.479715325999997
Longitude: -121.75998722999999

FINDS:
Registry ID: 110015464013
Facility URL: http://ofmpub.epa.gov/enviro/fii_query_detail.disp_program_facility?p_registry_id=110015464013

Environmental Interest/Information System:
Washington Facility / Site Identification System (WA-FSIS) provides a means to query and display data maintained by the Washington Department of Ecology. This system contains key information for each facility/site that is currently, or has been, of interest to the Air Quality, Dam Safety, Hazardous Waste, Toxics Cleanup, and Water Quality Programs.

Click this hyperlink while viewing on your computer to access additional FINDS: detail in the EDR Site Report.

BG249 Target Property **AT&T WA0330 RTGWAQ3550**
RATTLESNAKE LEDGE RR
NORTH BEND, WA 98045

WA ALLSITES FINDS **1007072393 N/A**

Site 3 of 4 in cluster BG

Actual: 494 ft.
Focus Map: 18

ALLSITES:
Name: AT&T WA0330 RTGWAQ3550
Facility Id: 33971595

Interaction: 38968
Interaction 1: I
Interaction 2: TIER2
Ecology Program: HAZWASTE

AT&T WA0330 RTGWAQ3550 (Continued) **1007072393**

Program Data: EPCRA
Facility Alt.: Not reported
Program ID: CRK000022620
Date Interaction: 1989-01-01 00:00:00
Date Interaction 3: Emergency/Haz Chem Rpt TI
Latitude: 47.479715325999997
Longitude: -121.75998722999999

FINDS:
Registry ID: 110015490182
Facility URL: http://ofmpub.epa.gov/enviro/fii_query_detail.disp_program_facility?p_registry_id=110015490182

Environmental Interest/Information System:
Washington Facility / Site Identification System (WA-FSIS) provides a means to query and display data maintained by the Washington Department of Ecology. This system contains key information for each facility/site that is currently, or has been, of interest to the Air Quality, Dam Safety, Hazardous Waste, Toxics Cleanup, and Water Quality Programs.

Click this hyperlink while viewing on your computer to access additional FINDS: detail in the EDR Site Report.

BG250 Target Property | **AT&T NORTHBEND WA5240 GRCAWAR0010** | **WA ALLSITES FINDS** | **1007070504 N/A**
53000 SE FROUSE RIDGE RD
NORTH BEND, WA 98045

Site 4 of 4 in cluster BG

Actual: 494 ft.
Focus Map: 18

ALLSITES:
Name: AT&T NORTHBEND WA5240 GRCAWAR0010
Facility Id: 44895196

Interaction: 45461
Interaction 1: A
Interaction 2: TIER2
Ecology Program: HAZWASTE
Program Data: EPCRA
Facility Alt.: Not reported
Program ID: CRK000029210
Date Interaction: 1991-01-01 00:00:00
Date Interaction 3: Emergency/Haz Chem Rpt TI
Latitude: 47.479715325999997
Longitude: -121.75998722999999

FINDS:
Registry ID: 110015471158
Facility URL: http://ofmpub.epa.gov/enviro/fii_query_detail.disp_program_facility?p_registry_id=110015471158

Environmental Interest/Information System:
Washington Facility / Site Identification System (WA-FSIS) provides a means to query and display data maintained by the Washington Department of Ecology. This system contains key information for each facility/site that is currently, or has been, of interest to the Air Quality, Dam Safety, Hazardous Waste, Toxics Cleanup, and Water

AT&T NORTHBEND WA5240 GRCAWAR0010 (Continued) **1007070504**

Quality Programs.

~~Click this hyperlink~~ while viewing on your computer to access additional FINDS: detail in the EDR Site Report.

---

251 Target Property **TANNER ROAD SUBDIVISION** **WA ALLSITES** **S121304818** **N/A**

NORTH BEND, WA 98045

Actual: 536 ft.

Focus Map: 19

ALLSITES:

Name:	TANNER ROAD SUBDIVISION
Facility Id:	7047
Interaction:	123655
Interaction 1:	A
Interaction 2:	CONSTSWGP
Ecology Program:	WATQUAL
Program Data:	PARIS
Facility Alt.:	Tanner Road Subdivision
Program ID:	WAR305910
Date Interaction:	2017-09-01 00:00:00
Date Interaction 3:	Construction SW GP
Latitude:	47.479499408999999
Longitude:	-121.73644065800001

---

252 Target Property **KING COUNTY DEPT OF TRANSPORTATION - 4430 337 PL S** **WA UIC** **S121083678** **N/A**

4430 337 PL SE
RENTON, WA

Actual: 488 ft.

Focus Map: 18

UIC:

Name:	KING COUNTY DEPT OF TRANSPORTATION - 4430 337 PL SE
Address:	4430 337 PL SE
City,State,Zip:	RENTON, WA
Site Number:	30271
Owner Name:	King County Dept of Transportation
Well Status:	Active
EPA Well Type:	5H1 - Stormwater
Latitude:	47.47944
Longitude:	121.76364
Well Name:	2-0769
Registration Type:	Municipal Stormwater
Construction Date:	10/01/1992
Construction Type:	Infiltration trench with perforated pipe
Depth:	3

BH253 Target Property | **CHINOOK LUMBER**
436TH AVE SE @ CEDAR FALLS WAY
NORTH BEND, WA 98045 | **WA UIC** | **S121083677**
N/A

Site 1 of 4 in cluster BH

Actual: 497 ft.
Focus Map: 18

UIC:

Name:	CHINOOK LUMBER
Address:	436TH AVE SE @ CEDAR FALLS WAY
City,State,Zip:	NORTH BEND, WA 98045
Site Number:	33530
Owner Name:	Chinook Lumber
Well Status:	Active
EPA Well Type:	5H1 - Stormwater
Latitude:	47.479233
Longitude:	121.75706
Well Name:	IT-3
Registration Type:	Industrial or Commercial Facilities
Construction Date:	06/01/2017
Construction Type:	Infiltration trench with perforated pipe
Depth:	5

BH254 Target Property | **CHINOOK LUMBER**
436TH AVE SE @ CEDAR FALLS WAY
NORTH BEND, WA 98045 | **WA UIC** | **S121083674**
N/A

Site 2 of 4 in cluster BH

Actual: 497 ft.
Focus Map: 18

UIC:

Name:	CHINOOK LUMBER
Address:	436TH AVE SE @ CEDAR FALLS WAY
City,State,Zip:	NORTH BEND, WA 98045
Site Number:	33530
Owner Name:	Chinook Lumber
Well Status:	Active
EPA Well Type:	5H1 - Stormwater
Latitude:	47.478789
Longitude:	121.75706
Well Name:	IT-4
Registration Type:	Industrial or Commercial Facilities
Construction Date:	06/01/2017
Construction Type:	Infiltration trench with perforated pipe
Depth:	5

BH255 Target Property | **CHINOOK LUMBER**
436TH AVE SE @ CEDAR FALLS WAY
NORTH BEND, WA 98045 | **WA UIC** | **S121083676**
N/A

Site 3 of 4 in cluster BH

Actual: 497 ft.
Focus Map: 18

UIC:

Name:	CHINOOK LUMBER
Address:	436TH AVE SE @ CEDAR FALLS WAY
City,State,Zip:	NORTH BEND, WA 98045
Site Number:	33530
Owner Name:	Chinook Lumber
Well Status:	Active
EPA Well Type:	5H1 - Stormwater

CHINOOK LUMBER (Continued) **S121083676**

Latitude:	47.478954
Longitude:	121.75683
Well Name:	IT-2
Registration Type:	Industrial or Commercial Facilities
Construction Date:	06/01/2017
Construction Type:	Infiltration trench with perforated pipe
Depth:	11

BH256 **CHINOOK LUMBER** **WA UIC** **S121083675**
Target **436TH AVE SE @ CEDAR FALLS WAY** **N/A**
Property **NORTH BEND, WA 98045**

Site 4 of 4 in cluster BH

Actual:
497 ft.

Focus Map:
18

UIC:

Name:	CHINOOK LUMBER
Address:	436TH AVE SE @ CEDAR FALLS WAY
City,State,Zip:	NORTH BEND, WA 98045
Site Number:	33530
Owner Name:	Chinook Lumber
Well Status:	Active
EPA Well Type:	5H1 - Stormwater
Latitude:	47.478926
Longitude:	121.75773
Well Name:	IT-1
Registration Type:	Industrial or Commercial Facilities
Construction Date:	06/01/2017
Construction Type:	Infiltration trench with perforated pipe
Depth:	10

BI257 **SUN RISE VIEW** **FINDS** **1024707067**
Target **42621 SE 134TH PL** **ECHO** **N/A**
Property **NORTH BEND, WA 98045**

Site 1 of 3 in cluster BI

Actual:
480 ft.

Focus Map:
18

FINDS:

Registry ID:	110070501604
Facility URL:	http://ofmpub.epa.gov/enviro/fii_query_detail.disp_program_facility?p_registry_id=110070501604

Environmental Interest/Information System:

US National Pollutant Discharge Elimination System (NPDES) module of the Compliance Information System (ICIS) tracks surface water permits issued under the Clean Water Act. Under NPDES, all facilities that discharge pollutants from any point source into waters of the United States are required to obtain a permit. The permit will likely contain limits on what can be discharged, impose monitoring and reporting requirements, and include other provisions to ensure that the discharge does not adversely affect water quality.

Click this hyperlink while viewing on your computer to access additional FINDS: detail in the EDR Site Report.

ECHO:

Envid:	1024707067
Registry ID:	110070501604

SUN RISE VIEW (Continued) **1024707067**

DFR URL: http://echo.epa.gov/detailed-facility-report?fid=110070501604

BI258 **WA ASBESTOS** **S123677951**
Target Property **42621 134TH PL** **N/A**
NORTH BEND, WA

Site 2 of 3 in cluster BI

Actual: 480 ft.
Focus Map: 18

ASBESTOS:

Name:	Not reported
Address:	42621 134TH PL
City,State,Zip:	NORTH BEND, WA
Facility Type:	Not reported
Parent ID:	Not reported
Form ID:	134981#395176398
Notice Date:	12/10/2018
Start Date:	12/20/2018
Completion Date:	12/21/2018
Initial:	Not reported
Amended:	Not reported
On Hold:	Not reported
Off Hold:	Not reported
Emergency:	Not reported
Site Hours Start:	Not reported
Site Hours End:	Not reported
Sunday:	Not reported
Monday:	Not reported
Tuesday:	Not reported
Wednesday:	Not reported
Thursday:	Not reported
Friday:	Not reported
Saturday:	Not reported
Contractor ID:	Not reported
Phone:	Not reported
Job Site CAS:	Not reported
Project Form Email:	Not reported
Property Owner Name:	Not reported
Property Owner Agent:	Not reported
Property Owner Company:	AFFORDABLE ENVIRONMENTAL, INC (MOUNTLAKE TERRACE) (ABCN00001427)
Property Owner Address:	Not reported
Property Owner City:	Not reported
Property Owner State:	Not reported
Property Owner Zip4:	Not reported
Property Owner Phone:	Not reported
Job Site Room:	Not reported
Facility Age:	Not reported
Facility Size:	Not reported
Facility Remodel:	Not reported
Facility Demo:	Not reported
Facility Repair:	Not reported
Facility Maint:	Not reported
Removed:	Not reported
Encapsulated:	Not reported
Quantity Sq Ft:	Not reported
Fireproofing:	Not reported
Popcorn Ceiling:	Not reported
CAB:	Not reported
Sheet Vinyl:	Not reported

(Continued) **S123677951**

Asbestos Paper:	Not reported
Boiler Insulation:	Not reported
Duct Paper:	Not reported
VAT:	Not reported
Roofing:	Not reported
Sq Ft Other:	Not reported
Sq Ft Other Text:	Not reported
Quantity Lin Ft:	Not reported
Mag Pipe Insulation:	Not reported
Air Cell Pipe Insulation:	Not reported
Ducting Insulation:	Not reported
Cement Asbestos Pipe:	Not reported
Mudded Pipe Insulation:	Not reported
Duct Tape:	Not reported
Lin Ft Other1:	Not reported
Lin Ft Other1 Text:	Not reported
Lin Ft Other2:	Not reported
Lin Ft Other2 Text:	Not reported
Indoors:	Not reported
Outdoors:	Not reported
Neg Pres Enclosure:	Not reported
Glove Bag:	Not reported
Mini Enclosure:	Not reported
Critical Barriers:	Not reported
Wrap And Cut:	Not reported
Wet Methods:	Not reported
HEPA Vacuum:	Not reported
MANUALMETHODS :	Not reported
Other CM1:	Not reported
Other CM1 Text:	Not reported
Other CM2:	Not reported
Other CM2 Text:	Not reported
Half Mask APR:	Not reported
Full Face APR:	Not reported
PAPR:	Not reported
Type C Continuous:	Not reported
Type C Pressure:	Not reported
Other Resp Pro:	Not reported
Other Resp Pro Text:	Not reported
Comments:	Not reported
Date Time Submitted:	Not reported
Submitter IP Address:	Not reported
Region:	2
UBI:	602577245
Notice type:	Initial
Project Type:	Sheet Vinyl
Supervisor:	Anthony Chase (ABAS00008156) ACTIVE
Supervisor Phone:	Not reported
Certificate Status:	ACTIVE

BI259 Target Property | **SUN RISE VIEW**
42621 SE 134TH PL
NORTH BEND, WA 98045 | **WA ALLSITES** | **S123402585**
WA NPDES | **N/A**

Site 3 of 3 in cluster BI

Actual: 480 ft.
Focus Map: 18

ALLSITES:

Name:	SUN RISE VIEW
Facility Id:	72303

NPDES:

Name:	SUN RISE VIEW
Address:	42621 SE 134TH PL
City,State,Zip:	NORTH BEND, WA 98045
Facility Status:	Not reported
Facility Type:	Construction SW GP
Admin Region:	Headqarters
Date Issued:	11/18/2015
Latitude:	Not reported
Longitude:	Not reported
Permit ID:	WAR307403
Permit Version:	Not reported
Permit Status:	Active
Permit SubStatus:	Not reported
Ecology Contact:	Not reported
WRIA:	Not reported
Permit Expiration Date:	12/31/2020
Effective Date:	01/09/2019
Days to Expiration:	-443

---

260 Target Property | **MT SI VISTA (I 2) (D90698)**
13500 434RD AVE SE
NORTH BEND, WA 98045 | **WA UIC** | **S114423598**
N/A

Actual: 495 ft.
Focus Map: 18

UIC:

Name:	MT SI VISTA (I 2) (D90698)
Address:	13500 434RD AVE SE
City,State,Zip:	NORTH BEND, WA 98045
Site Number:	19761
Owner Name:	King County WLRD-DSS - Mt Si Vista (I-2) (D90698)
Well Status:	Active
EPA Well Type:	5H1 - Stormwater
Latitude:	47.478889
Longitude:	121.759722
Well Name:	14131
Registration Type:	Municipal Stormwater
Construction Date:	06/20/1979
Construction Type:	Drywell
Depth:	2

261 Target Property | **CHINOOK LUMBER**
436TH AVE SE CEDAR FALLS WAY
NORTH BEND, WA 98045 | **WA ALLSITES** | **S121969935**
N/A

Actual: 500 ft.
Focus Map: 18

ALLSITES:

Name:	CHINOOK LUMBER
Facility Id:	17491
Interaction:	122195
Interaction 1:	A
Interaction 2:	UIC
Ecology Program:	WATQUAL
Program Data:	UIC
Facility Alt.:	Chinook Lumber
Program ID:	33530
Date Interaction:	2017-06-01 00:00:00
Date Interaction 3:	Underground Injection Con
Latitude:	47.478601980999997
Longitude:	-121.758258539

---

262 Target Property | **13513 434TH AVE SE, BATHROOM**
NORTH BEND, WA | **WA ASBESTOS** | **S125590643**
N/A

Actual: 492 ft.
Focus Map: 18

ASBESTOS:

Name:	Not reported
Address:	13513 434TH AVE SE, BATHROOM
City,State,Zip:	NORTH BEND, WA
Facility Type:	Not reported
Parent ID:	Not reported
Form ID:	40446##1487Leada414145
Notice Date:	07/29/2010
Start Date:	07/28/2010
Completion Date:	07/28/2010
Initial:	Not reported
Amended:	Not reported
On Hold:	Not reported
Off Hold:	Not reported
Emergency:	Not reported
Site Hours Start:	Not reported
Site Hours End:	Not reported
Sunday:	Not reported
Monday:	Not reported
Tuesday:	Not reported
Wednesday:	Not reported
Thursday:	Not reported
Friday:	Not reported
Saturday:	Not reported
Contractor ID:	Not reported
Phone:	Not reported
Job Site CAS:	Not reported
Project Form Email:	Not reported
Property Owner Name:	Not reported
Property Owner Agent:	Not reported
Property Owner Company:	Lead and Asbestos Removal Inc (ABCN00001487)
Property Owner Address:	Not reported
Property Owner City:	Not reported
Property Owner State:	Not reported
Property Owner Zip4:	Not reported

(Continued) **S125590643**

Property Owner Phone:	Not reported
Job Site Room:	Not reported
Facility Age:	Not reported
Facility Size:	Not reported
Facility Remodel:	Not reported
Facility Demo:	Not reported
Facility Repair:	Not reported
Facility Maint:	Not reported
Removed:	Not reported
Encapsulated:	Not reported
Quantity Sq Ft:	Not reported
Fireproofing:	Not reported
Popcorn Ceiling:	Not reported
CAB:	Not reported
Sheet Vinyl:	Not reported
Asbestos Paper:	Not reported
Boiler Insulation:	Not reported
Duct Paper:	Not reported
VAT:	Not reported
Roofing:	Not reported
Sq Ft Other:	Not reported
Sq Ft Other Text:	Not reported
Quantity Lin Ft:	Not reported
Mag Pipe Insulation:	Not reported
Air Cell Pipe Insulation:	Not reported
Ducting Insulation:	Not reported
Cement Asbestos Pipe:	Not reported
Mudded Pipe Insulation:	Not reported
Duct Tape:	Not reported
Lin Ft Other1:	Not reported
Lin Ft Other1 Text:	Not reported
Lin Ft Other2:	Not reported
Lin Ft Other2 Text:	Not reported
Indoors:	Not reported
Outdoors:	Not reported
Neg Pres Enclosure:	Not reported
Glove Bag:	Not reported
Mini Enclosure:	Not reported
Critical Barriers:	Not reported
Wrap And Cut:	Not reported
Wet Methods:	Not reported
HEPA Vacuum:	Not reported
MANUALMETHODS :	Not reported
Other CM1:	Not reported
Other CM1 Text:	Not reported
Other CM2:	Not reported
Other CM2 Text:	Not reported
Half Mask APR:	Not reported
Full Face APR:	Not reported
PAPR:	Not reported
Type C Continuous:	Not reported
Type C Pressure:	Not reported
Other Resp Pro:	Not reported
Other Resp Pro Text:	Not reported
Comments:	Not reported
Date Time Submitted:	Not reported
Submitter IP Address:	Not reported

(Continued) **S125590643**

Region:	2
UBI:	602878044
Notice type:	Initial
Project Type:	Vinyl Asbestos Tile
Supervisor:	Arturo Vargas ()
Supervisor Phone:	Not reported
Certificate Status:	EXPIRED
Name:	Not reported
Address:	13513 434TH AVE SE, BATHROOM
City,State,Zip:	NORTH BEND, WA
Facility Type:	Not reported
Parent ID:	Not reported
Form ID:	40409##1487Leada304909
Notice Date:	07/27/2010
Start Date:	07/28/2010
Completion Date:	07/28/2010
Initial:	Not reported
Amended:	Not reported
On Hold:	Not reported
Off Hold:	Not reported
Emergency:	Not reported
Site Hours Start:	Not reported
Site Hours End:	Not reported
Sunday:	Not reported
Monday:	Not reported
Tuesday:	Not reported
Wednesday:	Not reported
Thursday:	Not reported
Friday:	Not reported
Saturday:	Not reported
Contractor ID:	Not reported
Phone:	Not reported
Job Site CAS:	Not reported
Project Form Email:	Not reported
Property Owner Name:	Not reported
Property Owner Agent:	Not reported
Property Owner Company:	Lead and Asbestos Removal Inc (ABCN00001487)
Property Owner Address:	Not reported
Property Owner City:	Not reported
Property Owner State:	Not reported
Property Owner Zip4:	Not reported
Property Owner Phone:	Not reported
Job Site Room:	Not reported
Facility Age:	Not reported
Facility Size:	Not reported
Facility Remodel:	Not reported
Facility Demo:	Not reported
Facility Repair:	Not reported
Facility Maint:	Not reported
Removed:	Not reported
Encapsulated:	Not reported
Quantity Sq Ft:	Not reported
Fireproofing:	Not reported
Popcorn Ceiling:	Not reported
CAB:	Not reported
Sheet Vinyl:	Not reported

(Continued) **S125590643**

Asbestos Paper:	Not reported
Boiler Insulation:	Not reported
Duct Paper:	Not reported
VAT:	Not reported
Roofing:	Not reported
Sq Ft Other:	Not reported
Sq Ft Other Text:	Not reported
Quantity Lin Ft:	Not reported
Mag Pipe Insulation:	Not reported
Air Cell Pipe Insulation:	Not reported
Ducting Insulation:	Not reported
Cement Asbestos Pipe:	Not reported
Mudded Pipe Insulation:	Not reported
Duct Tape:	Not reported
Lin Ft Other1:	Not reported
Lin Ft Other1 Text:	Not reported
Lin Ft Other2:	Not reported
Lin Ft Other2 Text:	Not reported
Indoors:	Not reported
Outdoors:	Not reported
Neg Pres Enclosure:	Not reported
Glove Bag:	Not reported
Mini Enclosure:	Not reported
Critical Barriers:	Not reported
Wrap And Cut:	Not reported
Wet Methods:	Not reported
HEPA Vacuum:	Not reported
MANUALMETHODS :	Not reported
Other CM1:	Not reported
Other CM1 Text:	Not reported
Other CM2:	Not reported
Other CM2 Text:	Not reported
Half Mask APR:	Not reported
Full Face APR:	Not reported
PAPR:	Not reported
Type C Continuous:	Not reported
Type C Pressure:	Not reported
Other Resp Pro:	Not reported
Other Resp Pro Text:	Not reported
Comments:	Not reported
Date Time Submitted:	Not reported
Submitter IP Address:	Not reported
Region:	2
UBI:	602878044
Notice type:	Initial
Project Type:	Vinyl Asbestos Tile
Supervisor:	Arturo Vargas ()
Supervisor Phone:	Not reported
Certificate Status:	EXPIRED

BJ263 Target Property | **3 LAKES QUARRY**
43909 SE TANNER RD
NORTH BEND, WA 98045 | **ABANDONED MINES** | **1018248660**
N/A

Site 1 of 2 in cluster BJ

Actual: 505 ft.
Focus Map: 18

ABANDONED MINES:

Mine ID:	4503566
Mine Name:	3 LAKES QUARRY
Mine Address:	43909 SE TANNER RD
City,State,Zip:	NORTH BEND, WA 98045
Primary SIC Code:	Not reported
Mine Type:	Surface
Mine Status Description:	Abandoned
Mine Status Date:	6/4/2006
Coal (C) or Metal (M) Mine:	M
Controller ID:	0044101
Controller Name:	Geoff D Nestor
Operator ID:	0053312
Operator name:	GDN Enterprises, Inc
Address of Record Street:	30385 SE High Point Way #C
Address of Record PO Box:	Not reported
Address of Record City:	Issaquah
Address of Record State:	WA
Address of Record Zip Code:	98045
Assessment Address Street:	30385 SE High Point Way #C
Assessment Address PO Box:	Not reported
Assessment Address City:	ISSAQUAH
Assessment Address State:	WA
Assessment Address Zip Code:	98045
Mine Health and Safety Address Street:	43909 SE Tanner Rd
Mine Health and Safety Address PO Box:	Not reported
Mine Health and Safety Address City:	North Bend
Mine Health and Safety Address State:	WA
Mine Health and Safety Address Zip Code:	98045
Latitude:	Not reported
Longitude:	Not reported

BJ264 Target Property | **3 LAKES QUARRY**
43909 SE TANNER RD
NORTH BEND, WA 98045 | **US MINES** | **1024926209**
N/A

Site 2 of 2 in cluster BJ

Actual: 505 ft.
Focus Map: 18

MINES VIOLATIONS:

Name:	3 LAKES QUARRY
Address:	43909 SE TANNER RD
City,State,Zip:	NORTH BEND, WA 98045
Facility ID:	Not reported

MINES VIOLATIONS:

Violation Number:	6344594
Mine ID:	4503566
Contractor ID:	Not reported
Date Issued:	06/28/2004
Action Type:	104(a)
Type of Issue:	Citation
S and S:	N
Term Date:	06/28/2004
Title 30 Code of Federal Regulations:	56.1000

3 LAKES QUARRY (Continued) **1024926209**

Proposed Penalty:	60.00
Assessment Amount:	60.00
Paid Penalty Amount:	60.00
Assessment Case Status:	Proposed
Assessment Status:	Closed
Year:	2004
Address Type:	MineLocation
PO Box:	Not reported
Address:	43909 SE TANNER RD
City:	NORTH BEND
State:	WA
Operator:	GDN Enterprises, Inc
Zip:	98045
Mine Controller Name:	Geoff D Nestor
Name:	3 LAKES QUARRY
Ownership Date:	06/24/2004
Mine Status:	Abandoned
Status Date:	06/04/2006
Primary Site Description:	Crushed, Broken Stone NEC
Mine Type:	Surface
State 2:	WA
County:	KING

Violation Number:	6355912
Mine ID:	4503566
Contractor ID:	Not reported
Date Issued:	01/10/2005
Action Type:	104(a)
Type of Issue:	Citation
S and S:	N
Term Date:	01/10/2005
Title 30 Code of Federal Regulations:	50.30(a)
Proposed Penalty:	60.00
Assessment Amount:	60.00
Paid Penalty Amount:	0.00
Assessment Case Status:	Proposed
Assessment Status:	Received
Year:	2005
Address Type:	MineLocation
PO Box:	Not reported
Address:	43909 SE TANNER RD
City:	NORTH BEND
State:	WA
Operator:	GDN Enterprises, Inc
Zip:	98045
Mine Controller Name:	Geoff D Nestor
Name:	3 LAKES QUARRY
Ownership Date:	06/24/2004
Mine Status:	Abandoned
Status Date:	06/04/2006
Primary Site Description:	Crushed, Broken Stone NEC
Mine Type:	Surface
State 2:	WA
County:	KING

Violation Number:	6363402
Mine ID:	4503566

3 LAKES QUARRY (Continued) **1024926209**

Contractor ID:	Not reported
Date Issued:	06/28/2004
Action Type:	104(a)
Type of Issue:	Citation
S and S:	N
Term Date:	07/20/2004
Title 30 Code of Federal Regulations:	46.3(a)
Proposed Penalty:	60.00
Assessment Amount:	60.00
Paid Penalty Amount:	60.00
Assessment Case Status:	Proposed
Assessment Status:	Closed
Year:	2004
Address Type:	MineLocation
PO Box:	Not reported
Address:	43909 SE TANNER RD
City:	NORTH BEND
State:	WA
Operator:	GDN Enterprises, Inc
Zip:	98045
Mine Controller Name:	Geoff D Nestor
Name:	3 LAKES QUARRY
Ownership Date:	06/24/2004
Mine Status:	Abandoned
Status Date:	06/04/2006
Primary Site Description:	Crushed, Broken Stone NEC
Mine Type:	Surface
State 2:	WA
County:	KING

Violation Number:	6363425
Mine ID:	4503566
Contractor ID:	Not reported
Date Issued:	09/08/2004
Action Type:	104(a)
Type of Issue:	Citation
S and S:	N
Term Date:	12/13/2004
Title 30 Code of Federal Regulations:	56.18010
Proposed Penalty:	60.00
Assessment Amount:	60.00
Paid Penalty Amount:	60.00
Assessment Case Status:	Proposed
Assessment Status:	Closed
Year:	2004
Address Type:	MineLocation
PO Box:	Not reported
Address:	43909 SE TANNER RD
City:	NORTH BEND
State:	WA
Operator:	GDN Enterprises, Inc
Zip:	98045
Mine Controller Name:	Geoff D Nestor
Name:	3 LAKES QUARRY
Ownership Date:	06/24/2004
Mine Status:	Abandoned
Status Date:	06/04/2006

3 LAKES QUARRY (Continued) **1024926209**

Primary Site Description:	Crushed, Broken Stone NEC
Mine Type:	Surface
State 2:	WA
County:	KING

Violation Number:	6363426
Mine ID:	4503566
Contractor ID:	Not reported
Date Issued:	09/08/2004
Action Type:	104(a)
Type of Issue:	Citation
S and S:	N
Term Date:	09/08/2004
Title 30 Code of Federal Regulations:	50.10
Proposed Penalty:	60.00
Assessment Amount:	60.00
Paid Penalty Amount:	60.00
Assessment Case Status:	Proposed
Assessment Status:	Closed
Year:	2004
Address Type:	MineLocation
PO Box:	Not reported
Address:	43909 SE TANNER RD
City:	NORTH BEND
State:	WA
Operator:	GDN Enterprises, Inc
Zip:	98045
Mine Controller Name:	Geoff D Nestor
Name:	3 LAKES QUARRY
Ownership Date:	06/24/2004
Mine Status:	Abandoned
Status Date:	06/04/2006
Primary Site Description:	Crushed, Broken Stone NEC
Mine Type:	Surface
State 2:	WA
County:	KING

---

265 Target Property **CEDAR RIVER PARTNERS LLC**
44124 SE NORTH BEND WAY
NORTH BEND, WA 98045

WA ALLSITES **S123790140**
WA ASBESTOS **N/A**
WA NPDES

Actual: 506 ft.

Focus Map: 18

ALLSITES:

Name:	CEDAR RIVER PARTNERS LLC
Facility Id:	69013

ASBESTOS:

Name:	Not reported
Address:	44124 SE NORTH BEND WAY
City,State,Zip:	NORTH BEND, WA
Facility Type:	Not reported
Parent ID:	Not reported
Form ID:	145712#339600036
Notice Date:	07/30/2019
Start Date:	07/22/2019
Completion Date:	08/06/2019
Initial:	Not reported

CEDAR RIVER PARTNERS LLC (Continued) **S123790140**

Amended:	Not reported
On Hold:	Not reported
Off Hold:	Not reported
Emergency:	Not reported
Site Hours Start:	Not reported
Site Hours End:	Not reported
Sunday:	Not reported
Monday:	Not reported
Tuesday:	Not reported
Wednesday:	Not reported
Thursday:	Not reported
Friday:	Not reported
Saturday:	Not reported
Contractor ID:	Not reported
Phone:	Not reported
Job Site CAS:	Not reported
Project Form Email:	Not reported
Property Owner Name:	Not reported
Property Owner Agent:	Not reported
Property Owner Company:	WRECKING BALL DEMOLITION, LLC (EVERETT) (ABCN00001436)
Property Owner Address:	Not reported
Property Owner City:	Not reported
Property Owner State:	Not reported
Property Owner Zip4:	Not reported
Property Owner Phone:	Not reported
Job Site Room:	Not reported
Facility Age:	Not reported
Facility Size:	Not reported
Facility Remodel:	Not reported
Facility Demo:	Not reported
Facility Repair:	Not reported
Facility Maint:	Not reported
Removed:	Not reported
Encapsulated:	Not reported
Quantity Sq Ft:	Not reported
Fireproofing:	Not reported
Popcorn Ceiling:	Not reported
CAB:	Not reported
Sheet Vinyl:	Not reported
Asbestos Paper:	Not reported
Boiler Insulation:	Not reported
Duct Paper:	Not reported
VAT:	Not reported
Roofing:	Not reported
Sq Ft Other:	Not reported
Sq Ft Other Text:	Not reported
Quantity Lin Ft:	Not reported
Mag Pipe Insulation:	Not reported
Air Cell Pipe Insulation:	Not reported
Ducting Insulation:	Not reported
Cement Asbestos Pipe:	Not reported
Mudded Pipe Insulation:	Not reported
Duct Tape:	Not reported
Lin Ft Other1:	Not reported
Lin Ft Other1 Text:	Not reported
Lin Ft Other2:	Not reported
Lin Ft Other2 Text:	Not reported

CEDAR RIVER PARTNERS LLC (Continued) **S123790140**

Indoors:	Not reported
Outdoors:	Not reported
Neg Pres Enclosure:	Not reported
Glove Bag:	Not reported
Mini Enclosure:	Not reported
Critical Barriers:	Not reported
Wrap And Cut:	Not reported
Wet Methods:	Not reported
HEPA Vacuum:	Not reported
MANUALMETHODS :	Not reported
Other CM1:	Not reported
Other CM1 Text:	Not reported
Other CM2:	Not reported
Other CM2 Text:	Not reported
Half Mask APR:	Not reported
Full Face APR:	Not reported
PAPR:	Not reported
Type C Continuous:	Not reported
Type C Pressure:	Not reported
Other Resp Pro:	Not reported
Other Resp Pro Text:	Not reported
Comments:	Not reported
Date Time Submitted:	Not reported
Submitter IP Address:	Not reported
Region:	2
UBI:	601878379
Notice type:	Initial
Project Type:	Cement Asbestos Board (CAB), Popcorn Ceiling
Supervisor:	Will Mcintosh (ABAS00034089) ACTIVE
Supervisor Phone:	Not reported
Certificate Status:	ACTIVE

Name:	Not reported
Address:	44124 SE NORTH BEND WAY
City,State,Zip:	NORTH BEND, WA
Facility Type:	Not reported
Parent ID:	Not reported
Form ID:	145712#339600036
Notice Date:	07/12/2019
Start Date:	07/22/2019
Completion Date:	07/26/2019
Initial:	Not reported
Amended:	Not reported
On Hold:	Not reported
Off Hold:	Not reported
Emergency:	Not reported
Site Hours Start:	Not reported
Site Hours End:	Not reported
Sunday:	Not reported
Monday:	Not reported
Tuesday:	Not reported
Wednesday:	Not reported
Thursday:	Not reported
Friday:	Not reported
Saturday:	Not reported
Contractor ID:	Not reported
Phone:	Not reported

CEDAR RIVER PARTNERS LLC (Continued) **S123790140**

Job Site CAS:	Not reported
Project Form Email:	Not reported
Property Owner Name:	Not reported
Property Owner Agent:	Not reported
Property Owner Company:	WRECKING BALL DEMOLITION, LLC (EVERETT) (ABCN00001436)
Property Owner Address:	Not reported
Property Owner City:	Not reported
Property Owner State:	Not reported
Property Owner Zip4:	Not reported
Property Owner Phone:	Not reported
Job Site Room:	Not reported
Facility Age:	Not reported
Facility Size:	Not reported
Facility Remodel:	Not reported
Facility Demo:	Not reported
Facility Repair:	Not reported
Facility Maint:	Not reported
Removed:	Not reported
Encapsulated:	Not reported
Quantity Sq Ft:	Not reported
Fireproofing:	Not reported
Popcorn Ceiling:	Not reported
CAB:	Not reported
Sheet Vinyl:	Not reported
Asbestos Paper:	Not reported
Boiler Insulation:	Not reported
Duct Paper:	Not reported
VAT:	Not reported
Roofing:	Not reported
Sq Ft Other:	Not reported
Sq Ft Other Text:	Not reported
Quantity Lin Ft:	Not reported
Mag Pipe Insulation:	Not reported
Air Cell Pipe Insulation:	Not reported
Ducting Insulation:	Not reported
Cement Asbestos Pipe:	Not reported
Mudded Pipe Insulation:	Not reported
Duct Tape:	Not reported
Lin Ft Other1:	Not reported
Lin Ft Other1 Text:	Not reported
Lin Ft Other2:	Not reported
Lin Ft Other2 Text:	Not reported
Indoors:	Not reported
Outdoors:	Not reported
Neg Pres Enclosure:	Not reported
Glove Bag:	Not reported
Mini Enclosure:	Not reported
Critical Barriers:	Not reported
Wrap And Cut:	Not reported
Wet Methods:	Not reported
HEPA Vacuum:	Not reported
MANUALMETHODS :	Not reported
Other CM1:	Not reported
Other CM1 Text:	Not reported
Other CM2:	Not reported
Other CM2 Text:	Not reported
Half Mask APR:	Not reported

CEDAR RIVER PARTNERS LLC (Continued) **S123790140**

Full Face APR:	Not reported
PAPR:	Not reported
Type C Continuous:	Not reported
Type C Pressure:	Not reported
Other Resp Pro:	Not reported
Other Resp Pro Text:	Not reported
Comments:	Not reported
Date Time Submitted:	Not reported
Submitter IP Address:	Not reported
Region:	2
UBI:	601878379
Notice type:	Initial
Project Type:	Cement Asbestos Board (CAB), Popcorn Ceiling
Supervisor:	Cody Chestnut (ABAS00028791) ACTIVE
Supervisor Phone:	Not reported
Certificate Status:	ACTIVE

NPDES:

Name:	CEDAR RIVER PARTNERS, LLC
Address:	44124 SE NORTH BEND WAY
City,State,Zip:	NORTH BEND, WA 98045
Facility Status:	Not reported
Facility Type:	Construction SW GP
Admin Region:	Headqarters
Date Issued:	11/18/2015
Latitude:	Not reported
Longitude:	Not reported
Permit ID:	WAR307958
Permit Version:	Not reported
Permit Status:	Active
Permit SubStatus:	Not reported
Ecology Contact:	Not reported
WRIA:	Not reported
Permit Expiration Date:	12/31/2020
Effective Date:	05/27/2019
Days to Expiration:	-443

---

266 **MT SI VISTA (I 3) (D90699)** **WA UIC** **S113852153**
Target **13532 433RD PLACE SE** **N/A**
Property **NORTH BEND, WA 98045**

Actual:
491 ft.

Focus Map:
18

UIC:

Name:	MT SI VISTA (I 3) (D90699)
Address:	13532 433RD PLACE SE
City,State,Zip:	NORTH BEND, WA 98045
Site Number:	19762
Owner Name:	King County WLRD-DSS - Mt Si Vista (I-3) (D90699)
Well Status:	Active
EPA Well Type:	5H1 - Stormwater
Latitude:	47.478333
Longitude:	121.760833
Well Name:	14132
Registration Type:	Municipal Stormwater
Construction Date:	06/20/1979
Construction Type:	Other
Depth:	2

BK267 Target Property | **ALLIED BLDG SUPPLIES**
43516 SE 136TH ST
NORTH BEND, WA | **WA SPILLS** | **S107154187**
N/A

Site 1 of 8 in cluster BK

Actual: 497 ft.
Focus Map: 18

SPILLS:

Name:	ALLIED BLDG SUPPLIES
Address:	43516 SE 136TH ST
City,State,Zip:	NORTH BEND, WA
Facility ID:	550140
Medium:	Not reported
Material Desc:	PETROLEUM - HYDRAULIC OIL
Material Qty:	1
Material Units:	UNKNOWN
Date Received:	08/19/2005
Contact Name:	Not reported
Incident Date:	Not reported
Incident Category Type:	Not reported
Incident Category:	Not reported
Latitude:	Not reported
Longitude:	Not reported
Source Type:	Not reported
Source:	Not reported
Vessel Facility Name2:	Not reported
Recovered Quantity:	Not reported
Resp Party Contact:	Not reported
Cause:	Not reported
Cause Type:	Not reported
Resp Party Name:	Not reported

BK268 Target Property | **RIVER RUN**
43600 SE 136TH STREET
NORTH BEND, WA 98045 | **WA ALLSITES**
WA NPDES | **S121442368**
N/A

Site 2 of 8 in cluster BK

Actual: 497 ft.
Focus Map: 18

ALLSITES:

Name:	RIVER RUN
Facility Id:	30375
Interaction:	124864
Interaction 1:	A
Interaction 2:	UIC
Ecology Program:	WATQUAL
Program Data:	UIC
Facility Alt.:	River Run
Program ID:	33837
Date Interaction:	2018-05-01 00:00:00
Date Interaction 3:	Underground Injection Con
Latitude:	47.477737470000001
Longitude:	-121.75884481600001
Name:	RIVER RUN 2
Facility Id:	77447

NPDES:

Name:	RIVER RUN 2

RIVER RUN (Continued) **S121442368**

Address:	43600 SE 136TH ST
City,State,Zip:	NORTH BEND, WA 98045
Facility Status:	Not reported
Facility Type:	Construction SW GP
Admin Region:	Headqarters
Date Issued:	11/18/2015
Latitude:	Not reported
Longitude:	Not reported
Permit ID:	WAR306832
Permit Version:	Not reported
Permit Status:	Active
Permit SubStatus:	Not reported
Ecology Contact:	Not reported
WRIA:	Not reported
Permit Expiration Date:	12/31/2020
Effective Date:	07/31/2018
Days to Expiration:	-443

BK269 **RIVER RUN** **WA UIC** **S121928366**
Target **43600 SE 136TH STREET** **N/A**
Property **NORTH BEND, WA 98045**

Site 3 of 8 in cluster BK

Actual:
497 ft.

Focus Map:
18

UIC:

Name:	RIVER RUN
Address:	43600 SE 136TH STREET
City,State,Zip:	NORTH BEND, WA 98045
Site Number:	33837
Owner Name:	North Bend Associates, LLC
Well Status:	Active
EPA Well Type:	5H1 - Stormwater
Latitude:	47.478249
Longitude:	121.75672
Well Name:	Basin 2
Registration Type:	Non-Municipal Stormwater
Construction Date:	05/01/2018
Construction Type:	Infiltration trench with perforated pipe
Depth:	5

BK270 **RIVER RUN** **WA UIC** **S121928364**
Target **43600 SE 136TH STREET** **N/A**
Property **NORTH BEND, WA 98045**

Site 4 of 8 in cluster BK

Actual:
497 ft.

Focus Map:
18

UIC:

Name:	RIVER RUN
Address:	43600 SE 136TH STREET
City,State,Zip:	NORTH BEND, WA 98045
Site Number:	33837
Owner Name:	North Bend Associates, LLC
Well Status:	Active
EPA Well Type:	5H1 - Stormwater
Latitude:	47.478132
Longitude:	121.7568

RIVER RUN (Continued) **S121928364**

Well Name:	Basin 4
Registration Type:	Non-Municipal Stormwater
Construction Date:	05/01/2018
Construction Type:	Infiltration trench with perforated pipe
Depth:	6

BK271 **RIVER RUN** **WA UIC** **S121928365**
Target **43600 SE 136TH STREET** **N/A**
Property **NORTH BEND, WA 98045**

Site 5 of 8 in cluster BK

Actual:
497 ft.

Focus Map:
18

UIC:

Name:	RIVER RUN
Address:	43600 SE 136TH STREET
City,State,Zip:	NORTH BEND, WA 98045
Site Number:	33837
Owner Name:	North Bend Associates, LLC
Well Status:	Active
EPA Well Type:	5H1 - Stormwater
Latitude:	47.478216
Longitude:	121.75803
Well Name:	Basin 1
Registration Type:	Non-Municipal Stormwater
Construction Date:	05/01/2018
Construction Type:	Infiltration trench with perforated pipe
Depth:	6

BK272 **RIVER RUN** **WA UIC** **S121928361**
Target **43600 SE 136TH STREET** **N/A**
Property **NORTH BEND, WA 98045**

Site 6 of 8 in cluster BK

Actual:
497 ft.

Focus Map:
18

UIC:

Name:	RIVER RUN
Address:	43600 SE 136TH STREET
City,State,Zip:	NORTH BEND, WA 98045
Site Number:	33837
Owner Name:	North Bend Associates, LLC
Well Status:	Active
EPA Well Type:	5H1 - Stormwater
Latitude:	47.477852
Longitude:	121.75674
Well Name:	Basin 6
Registration Type:	Non-Municipal Stormwater
Construction Date:	05/01/2018
Construction Type:	Infiltration trench with perforated pipe
Depth:	5

BK273 **RIVER RUN** **WA UIC** **S121928362**
Target **43600 SE 136TH STREET** **N/A**
Property **NORTH BEND, WA 98045**

Site 7 of 8 in cluster BK

Actual:
497 ft.

Focus Map:
18

UIC:

Name:	RIVER RUN
Address:	43600 SE 136TH STREET
City,State,Zip:	NORTH BEND, WA 98045
Site Number:	33837
Owner Name:	North Bend Associates, LLC
Well Status:	Active
EPA Well Type:	5H1 - Stormwater
Latitude:	47.477923
Longitude:	121.75764
Well Name:	Basin 7
Registration Type:	Non-Municipal Stormwater
Construction Date:	05/01/2018
Construction Type:	Infiltration trench with perforated pipe
Depth:	6

Name:	RIVER RUN
Address:	43600 SE 136TH STREET
City,State,Zip:	NORTH BEND, WA 98045
Site Number:	34073
Owner Name:	City of North Bend
Well Status:	Proposed
EPA Well Type:	5H1 - Stormwater
Latitude:	47.477671
Longitude:	121.75849
Well Name:	RAB Basin 1
Registration Type:	Municipal Stormwater
Construction Date:	09/01/2019
Construction Type:	Infiltration trench with perforated pipe
Depth:	6

BK274 **RIVER RUN** **WA UIC** **S121928363**
Target **43600 SE 136TH STREET** **N/A**
Property **NORTH BEND, WA 98045**

Site 8 of 8 in cluster BK

Actual:
497 ft.

Focus Map:
18

UIC:

Name:	RIVER RUN
Address:	43600 SE 136TH STREET
City,State,Zip:	NORTH BEND, WA 98045
Site Number:	33837
Owner Name:	North Bend Associates, LLC
Well Status:	Active
EPA Well Type:	5H1 - Stormwater
Latitude:	47.47803
Longitude:	121.75616
Well Name:	Basin 3
Registration Type:	Non-Municipal Stormwater
Construction Date:	05/01/2018
Construction Type:	Infiltration trench with perforated pipe
Depth:	6

BL275 **PUGET SOUND POWER** **WA RGA LUST** **S115441305**
Target **44429 SE TANNER RD** **N/A**
Property **NORTH BEND, WA**

Site 1 of 6 in cluster BL

Actual:
507 ft.

Focus Map:
18

RGA LUST:

1996	PUGET SOUND POWER	44429 SE TANNER RD

BL276 **PUGET SOUND POWER & LIGHT CO NORTH BEND** **FINDS** **1007067169**
Target **44429 SE TANNER RD** **N/A**
Property **NORTH BEND, WA 98045**

Site 2 of 6 in cluster BL

Actual:
507 ft.

Focus Map:
18

FINDS:

Registry ID: 110015437598
Facility URL: http://ofmpub.epa.gov/enviro/fii_query_detail.disp_program_facility?p_registry_id=110015437598

Environmental Interest/Information System:

Washington Facility / Site Identification System (WA-FSIS) provides a means to query and display data maintained by the Washington Department of Ecology. This system contains key information for each facility/site that is currently, or has been, of interest to the Air Quality, Dam Safety, Hazardous Waste, Toxics Cleanup, and Water Quality Programs.

Click this hyperlink while viewing on your computer to access additional FINDS: detail in the EDR Site Report.

BL277 **PUGET POWER TANNER MILL** **WA RGA LUST** **S115441273**
Target **44429 SE TANNER RD** **N/A**
Property **NORTH BEND, WA**

Site 3 of 6 in cluster BL

Actual:
507 ft.

Focus Map:
18

RGA LUST:

2011	PUGET POWER TANNER MILL	44429 SE TANNER RD

BL278 **PUGET SOUND POWER & LIGHT CO** **WA RGA LUST** **S115441304**
Target **44429 SE TANNER RD** **N/A**
Property **NORTH BEND, WA**

Site 4 of 6 in cluster BL

Actual:
507 ft.

Focus Map:
18

RGA LUST:

2010	PUGET SOUND POWER & LIGHT CO	44429 SE TANNER RD
2009	PUGET SOUND POWER & LIGHT CO	44429 SE TANNER RD
2008	PUGET SOUND POWER & LIGHT CO	44429 SE TANNER RD

PUGET SOUND POWER & LIGHT CO (Continued) **S115441304**

2007	PUGET SOUND POWER & LIGHT CO	44429 SE TANNER RD
2006	PUGET SOUND POWER & LIGHT CO	44429 SE TANNER RD
2005	PUGET SOUND POWER & LIGHT CO	44429 SE TANNER RD
2004	PUGET SOUND POWER & LIGHT CO	44429 SE TANNER RD
2003	PUGET SOUND POWER & LIGHT CO	44429 SE TANNER RD
2002	PUGET SOUND POWER & LIGHT CO	44429 SE TANNER RD
2001	PUGET SOUND POWER & LIGHT CO	44429 SE TANNER RD
2000	PUGET SOUND POWER & LIGHT CO	44429 SE TANNER RD
1999	PUGET SOUND POWER & LIGHT CO	44429 SE TANNER RD
1998	PUGET SOUND POWER & LIGHT CO	44429 SE TANNER RD
1997	PUGET SOUND POWER & LIGHT CO	44429 SE TANNER RD
1995	PUGET SOUND POWER & LIGHT CO	44429 SE TANNER RD

BL279 **PUGET SOUND POWER & LIGHT CO** **WA LUST** **U000923013**
Target **44429 SE TANNER RD** **WA UST** **N/A**
Property **NORTH BEND, WA 98045** **WA ICR**
WA ALLSITES
Site 5 of 6 in cluster BL **WA CSCSL NFA**

Actual:
507 ft.

Focus Map:
18

LUST:

Name:	PUGET POWER TANNER MILL
Address:	44429 SE TANNER RD
City,State,Zip:	NORTH BEND, WA 98045
Facility ID:	65553121
Lust Status Type:	LUST - NFA
Cleanup Site ID:	10054
Cleanup Unit Type:	Not reported
Process Type:	Not reported
Cleanup Unit Name:	PUGET SOUND POWER & LIGHT CO,PUGET SOUND POWER & LIGHT CO NORTH BEND
Response Section:	Northwest
Release Date:	05/05/1995
Lust Date:	10/03/2011
Region:	Northwest
Lust ID:	3859
UST ID:	9173
Contaminant Name:	Benzene
Ground Water:	Not reported
Surface Water:	Not reported
Soil:	Remediated-Below
Sediment:	Not reported
Air:	Not reported
Bedrock:	Not reported
Lat/Long:	47.476044 / -121.74933

Name:	PUGET POWER TANNER MILL
Address:	44429 SE TANNER RD
City,State,Zip:	NORTH BEND, WA 98045
Facility ID:	65553121
Lust Status Type:	LUST - NFA
Cleanup Site ID:	10054
Cleanup Unit Type:	Not reported
Process Type:	Not reported
Cleanup Unit Name:	PUGET SOUND POWER & LIGHT CO,PUGET SOUND POWER & LIGHT CO NORTH BEND
Response Section:	Northwest
Release Date:	05/05/1995
Lust Date:	10/03/2011
Region:	Northwest
Lust ID:	3859
UST ID:	9173

PUGET SOUND POWER & LIGHT CO (Continued) **U000923013**

Contaminant Name:	Petroleum-Other
Ground Water:	Not reported
Surface Water:	Not reported
Soil:	Remediated-Below
Sediment:	Not reported
Air:	Not reported
Bedrock:	Not reported
Lat/Long:	47.476044 / -121.74933

Name:	PUGET POWER TANNER MILL
Address:	44429 SE TANNER RD
City,State,Zip:	NORTH BEND, WA 98045
Facility ID:	65553121
Lust Status Type:	LUST - NFA
Cleanup Site ID:	10054
Cleanup Unit Type:	Not reported
Process Type:	Not reported
Cleanup Unit Name:	PUGET SOUND POWER & LIGHT CO,PUGET SOUND POWER & LIGHT CO NORTH BEND
Response Section:	Northwest
Release Date:	05/05/1995
Lust Date:	10/03/2011
Region:	Northwest
Lust ID:	3859
UST ID:	9173
Contaminant Name:	Metals - Other
Ground Water:	Not reported
Surface Water:	Not reported
Soil:	Remediated-Below
Sediment:	Not reported
Air:	Not reported
Bedrock:	Not reported
Lat/Long:	47.476044 / -121.74933

Name:	PUGET POWER TANNER MILL
Address:	44429 SE TANNER RD
City,State,Zip:	NORTH BEND, WA 98045
Facility ID:	65553121
Lust Status Type:	LUST - NFA
Cleanup Site ID:	10054
Cleanup Unit Type:	Not reported
Process Type:	Not reported
Cleanup Unit Name:	PUGET SOUND POWER & LIGHT CO,PUGET SOUND POWER & LIGHT CO NORTH BEND
Response Section:	Northwest
Release Date:	05/05/1995
Lust Date:	10/03/2011
Region:	Northwest
Lust ID:	3859
UST ID:	9173
Contaminant Name:	Petroleum-Diesel
Ground Water:	Not reported
Surface Water:	Not reported
Soil:	Remediated-Below
Sediment:	Not reported
Air:	Not reported
Bedrock:	Not reported
Lat/Long:	47.476044 / -121.74933

PUGET SOUND POWER & LIGHT CO (Continued) **U000923013**

Name:	PUGET POWER TANNER MILL
Address:	44429 SE TANNER RD
City,State,Zip:	NORTH BEND, WA 98045
Facility ID:	65553121
Lust Status Type:	LUST - NFA
Cleanup Site ID:	10054
Cleanup Unit Type:	Not reported
Process Type:	Not reported
Cleanup Unit Name:	PUGET SOUND POWER & LIGHT CO,PUGET SOUND POWER & LIGHT CO NORTH BEND
Response Section:	Northwest
Release Date:	05/05/1995
Lust Date:	10/03/2011
Region:	Northwest
Lust ID:	3859
UST ID:	9173
Contaminant Name:	Petroleum-Gasoline
Ground Water:	Not reported
Surface Water:	Not reported
Soil:	Remediated-Below
Sediment:	Not reported
Air:	Not reported
Bedrock:	Not reported
Lat/Long:	47.476044 / -121.74933

UST:

Name:	PUGET SOUND POWER & LIGHT CO
Address:	44429 SE TANNER RD
City:	NORTH BEND
Zip:	98045
Facility ID:	65553121
Site Id:	9173
UBI:	Not reported
Phone Number:	Not reported
Decimal Latitude:	47.476044
Decimal Longitude:	-121.749333
Tank Name:	1
Tag Number:	Not reported
Tank Status:	Removed
Tank Status Date:	08/06/1996
Tank Install Date:	07/01/1978
Tank Closure Date:	Not reported
Capacity Range:	Not reported
Tank Permit Expiration Date:	Not reported
Tank Upgrade Date:	Not reported
Tank Spill Prevention:	None
Tank Overfill Prevention:	Automatic Shutoff (fill pipe)
Tank Material:	Steel
Tank Construction:	Single Wall Tank
Tank Tightness Test:	Not reported
Tank Corrosion Protection:	None
Tank Manifold:	Not reported
Tank Release Detection:	Statistical Inventory Reconciliation
Tank SFC Type:	Not reported
Pipe Material:	Steel
Pipe Construction:	Single Wall Pipe
Pipe Primary Release Detection:	Safe Suction (No Leak Detection)

PUGET SOUND POWER & LIGHT CO (Continued) **U000923013**

Pipe Second Release Detection:	Not reported
Pipe Corrosion Protection:	None
Pipe Pumping System:	Gravity Delivery System (No Pump)
Responsible Unit:	Northwest
Dispencer/Pump SFC Type:	Not reported

Name:	PUGET SOUND POWER & LIGHT CO
Address:	44429 SE TANNER RD
City:	NORTH BEND
Zip:	98045

Tank Name:	2
Tag Number:	Not reported
Tank Status:	Removed
Tank Status Date:	08/06/1996
Tank Install Date:	07/01/1978
Tank Closure Date:	Not reported
Capacity Range:	Not reported
Tank Permit Expiration Date:	Not reported
Tank Upgrade Date:	Not reported
Tank Spill Prevention:	None
Tank Overfill Prevention:	Automatic Shutoff (fill pipe)
Tank Material:	Steel
Tank Construction:	Single Wall Tank
Tank Tightness Test:	Not reported
Tank Corrosion Protection:	None
Tank Manifold:	Not reported
Tank Release Detection:	Statistical Inventory Reconciliation
Tank SFC Type:	Not reported
Pipe Material:	Steel
Pipe Construction:	Single Wall Pipe
Pipe Primary Release Detection:	Safe Suction (No Leak Detection)
Pipe Second Release Detection:	Not reported
Pipe Corrosion Protection:	None
Pipe Pumping System:	Gravity Delivery System (No Pump)
Responsible Unit:	Northwest
Dispencer/Pump SFC Type:	Not reported

Name:	PUGET SOUND POWER & LIGHT CO
Address:	44429 SE TANNER RD
City:	NORTH BEND
Zip:	98045

Tank Name:	3
Tag Number:	Not reported
Tank Status:	Removed
Tank Status Date:	08/06/1996
Tank Install Date:	12/31/1964
Tank Closure Date:	Not reported
Capacity Range:	111 TO 1,100 Gallons
Tank Permit Expiration Date:	Not reported
Tank Upgrade Date:	Not reported
Tank Spill Prevention:	Not reported
Tank Overfill Prevention:	Not reported
Tank Material:	Steel
Tank Construction:	Not reported
Tank Tightness Test:	Not reported

PUGET SOUND POWER & LIGHT CO (Continued) **U000923013**

Tank Corrosion Protection:	Not reported
Tank Manifold:	Not reported
Tank Release Detection:	Not reported
Tank SFC Type:	Not reported
Pipe Material:	Not reported
Pipe Construction:	Not reported
Pipe Primary Release Detection:	Not reported
Pipe Second Release Detection:	Not reported
Pipe Corrosion Protection:	Not reported
Pipe Pumping System:	Not reported
Responsible Unit:	Northwest
Dispencer/Pump SFC Type:	Not reported

ICR:

Date Ecology Received Report:	10/28/02
Contaminants Found at Site:	Petroleum products
Media Contaminated:	Soil
Waste Management:	Tank
Region:	North Western
Type of Report Ecology Received:	Final cleanup report
Site Register Issue:	98-54
County Code:	17
Contact:	Not reported
Report Title:	Site Assessment/Characterization

ALLSITES:

Name:	PUGET SOUND POWER & LIGHT CO NORTH BEND
Facility Id:	65553121

Interaction:	57208
Interaction 1:	I
Interaction 2:	UST
Ecology Program:	TOXICS
Program Data:	UST
Facility Alt.:	Not reported
Program ID:	9173
Date Interaction:	2000-03-20 00:00:00
Date Interaction 3:	Underground Storage Tank
Latitude:	47.476038326000001
Longitude:	-121.74931823199999

Interaction:	57207
Interaction 1:	I
Interaction 2:	LUST
Ecology Program:	TOXICS
Program Data:	ISIS
Facility Alt.:	Not reported
Program ID:	9173
Date Interaction:	1995-05-05 00:00:00
Date Interaction 3:	LUST Facility
Latitude:	47.476038326000001
Longitude:	-121.74931823199999

PUGET SOUND POWER & LIGHT CO (Continued) **U000923013**

CSCSL NFA:

Name:	PUGET POWER TANNER MILL
Address:	44429 SE TANNER RD
City,State,Zip:	NORTH BEND, WA 98045
Facility/Site Id:	65553121
CS Id:	10054
NFA Date:	10/03/2011
Alternate Site Names:	PUGET SOUND POWER & LIGHT CO,PUGET SOUND POWER & LIGHT CO NORTH BEND
NFA Reason:	NFA-Initial Investigation
Site Status:	NFA
Region:	Northwest
Contaminant Name:	Benzene
Ground Water:	Not reported
Surface Water:	Not reported
Soil:	Remediated-Below
Sediment:	Not reported
Air:	Not reported
Bedrock:	Not reported
Latitude:	47.476044
Longitude:	-121.749333

Name:	PUGET POWER TANNER MILL
Address:	44429 SE TANNER RD
City,State,Zip:	NORTH BEND, WA 98045
Facility/Site Id:	65553121
CS Id:	10054
NFA Date:	10/03/2011
Alternate Site Names:	PUGET SOUND POWER & LIGHT CO,PUGET SOUND POWER & LIGHT CO NORTH BEND
NFA Reason:	NFA-Initial Investigation
Site Status:	NFA
Region:	Northwest
Contaminant Name:	Metals - Other
Ground Water:	Not reported
Surface Water:	Not reported
Soil:	Remediated-Below
Sediment:	Not reported
Air:	Not reported
Bedrock:	Not reported
Latitude:	47.476044
Longitude:	-121.749333

Name:	PUGET POWER TANNER MILL
Address:	44429 SE TANNER RD
City,State,Zip:	NORTH BEND, WA 98045
Facility/Site Id:	65553121
CS Id:	10054
NFA Date:	10/03/2011
Alternate Site Names:	PUGET SOUND POWER & LIGHT CO,PUGET SOUND POWER & LIGHT CO NORTH BEND
NFA Reason:	NFA-Initial Investigation
Site Status:	NFA
Region:	Northwest
Contaminant Name:	Petroleum-Diesel
Ground Water:	Not reported
Surface Water:	Not reported
Soil:	Remediated-Below
Sediment:	Not reported
Air:	Not reported

PUGET SOUND POWER & LIGHT CO (Continued) **U000923013**

Bedrock:	Not reported
Latitude:	47.476044
Longitude:	-121.749333

Name:	PUGET POWER TANNER MILL
Address:	44429 SE TANNER RD
City,State,Zip:	NORTH BEND, WA 98045
Facility/Site Id:	65553121
CS Id:	10054
NFA Date:	10/03/2011
Alternate Site Names:	PUGET SOUND POWER & LIGHT CO,PUGET SOUND POWER & LIGHT CO NORTH BEND
NFA Reason:	NFA-Initial Investigation
Site Status:	NFA
Region:	Northwest
Contaminant Name:	Petroleum-Gasoline
Ground Water:	Not reported
Surface Water:	Not reported
Soil:	Remediated-Below
Sediment:	Not reported
Air:	Not reported
Bedrock:	Not reported
Latitude:	47.476044
Longitude:	-121.749333

Name:	PUGET POWER TANNER MILL
Address:	44429 SE TANNER RD
City,State,Zip:	NORTH BEND, WA 98045
Facility/Site Id:	65553121
CS Id:	10054
NFA Date:	10/03/2011
Alternate Site Names:	PUGET SOUND POWER & LIGHT CO,PUGET SOUND POWER & LIGHT CO NORTH BEND
NFA Reason:	NFA-Initial Investigation
Site Status:	NFA
Region:	Northwest
Contaminant Name:	Petroleum-Other
Ground Water:	Not reported
Surface Water:	Not reported
Soil:	Remediated-Below
Sediment:	Not reported
Air:	Not reported
Bedrock:	Not reported
Latitude:	47.476044
Longitude:	-121.749333

BL280 **PUGET POWER TANNER MILL** **WA RGA HWS** **S115345317**
Target **44429 SE TANNER RD** **N/A**
Property **NORTH BEND, WA**

Site 6 of 6 in cluster BL

Actual:
507 ft.

RGA HWS:

2011	PUGET POWER TANNER MILL	44429 SE TANNER RD

Focus Map:
18

BM281 Target Property | **MINERS RIDGE 24 LOT PLAT**
13607 461ST AVE SE
NORTH BEND, WA 98045 | **WA ALLSITES** | **S116506061**
N/A

Site 1 of 2 in cluster BM

Actual: 653 ft.

Focus Map: 19

ALLSITES:

Name:	MINERS RIDGE 24 LOT PLAT
Facility Id:	8083
Interaction:	108581
Interaction 1:	A
Interaction 2:	CONSTSWGP
Ecology Program:	WATQUAL
Program Data:	PARIS
Facility Alt.:	Miners Ridge 24 Lot Plat
Program ID:	WAR301884
Date Interaction:	2014-04-10 00:00:00
Date Interaction 3:	Construction SW GP
Latitude:	47.477070885000003
Longitude:	-121.72445451999999

BM282 Target Property | **MINERS RIDGE 24 LOT PLAT**
13607 461ST AVE SE
NORTH BEND, WA 98045 | **FINDS ECHO** | **1016868933**
N/A

Site 2 of 2 in cluster BM

Actual: 653 ft.

Focus Map: 19

FINDS:

Registry ID:	110059660228
Facility URL:	http://ofmpub.epa.gov/enviro/fii_query_detail.disp_program_facility?p_registry_id=110059660228

Environmental Interest/Information System:

Washington Facility / Site Identification System (WA-FSIS) provides a means to query and display data maintained by the Washington Department of Ecology. This system contains key information for each facility/site that is currently, or has been, of interest to the Air Quality, Dam Safety, Hazardous Waste, Toxics Cleanup, and Water Quality Programs.
US National Pollutant Discharge Elimination System (NPDES) module of the Compliance Information System (ICIS) tracks surface water permits issued under the Clean Water Act. Under NPDES, all facilities that discharge pollutants from any point source into waters of the United States are required to obtain a permit. The permit will likely contain limits on what can be discharged, impose monitoring and reporting requirements, and include other provisions to ensure that the discharge does not adversely affect water quality.

Click this hyperlink while viewing on your computer to access additional FINDS: detail in the EDR Site Report.

ECHO:

Envid:	1016868933
Registry ID:	110059660228
DFR URL:	http://echo.epa.gov/detailed-facility-report?fid=110059660228

BN283 **WA ASBESTOS** **S119169732**
Target Property **43030 SE 137TH PL THROUGHOUT** **N/A**
NORTH BEND, WA 98045

Site 1 of 2 in cluster BN

Actual: 484 ft.

Focus Map: 18

ASBESTOS:

Name:	Not reported
Address:	43030 SE 137TH PL THROUGHOUT
City,State,Zip:	NORTH BEND, WA 98045
Facility Type:	House
Parent ID:	0
Form ID:	118181##1427Affor549883
Notice Date:	06/22/2016
Start Date:	07/13/2016
Completion Date:	07/14/2016
Initial:	1
Amended:	Not reported
On Hold:	Not reported
Off Hold:	Not reported
Emergency:	Not reported
Site Hours Start:	8:00 a.m.
Site Hours End:	3:00 PM
Sunday:	Not reported
Monday:	Not reported
Tuesday:	Not reported
Wednesday:	1
Thursday:	1
Friday:	Not reported
Saturday:	Not reported
Contractor ID:	Not reported
Phone:	425-512-8750
Job Site CAS:	Anthony Chase
Project Form Email:	js@affenv.net
Property Owner Name:	Not reported
Property Owner Agent:	Matt Perkins
Property Owner Company:	Affordable Environmental, Inc (ABCN00001427)
Property Owner Address:	14725 SE 36th St Suite 100
Property Owner City:	Bellevue
Property Owner State:	WA
Property Owner Zip4:	98006
Property Owner Phone:	425-452-0345
Job Site Room:	Throughout
Facility Age:	1970’s
Facility Size:	1200
Facility Remodel:	Not reported
Facility Demo:	1
Facility Repair:	Not reported
Facility Maint:	Not reported
Removed:	1
Encapsulated:	Not reported
Quantity Sq Ft:	770
Fireproofing:	Not reported
Popcorn Ceiling:	Not reported
CAB:	Not reported
Sheet Vinyl:	1
Asbestos Paper:	Not reported
Boiler Insulation:	Not reported
Duct Paper:	Not reported

(Continued) **S119169732**

VAT:	Not reported
Roofing:	1
Sq Ft Other:	1
Sq Ft Other Text:	window caulking
Quantity Lin Ft:	Not reported
Mag Pipe Insulation:	Not reported
Air Cell Pipe Insulation:	Not reported
Ducting Insulation:	Not reported
Cement Asbestos Pipe:	Not reported
Mudded Pipe Insulation:	Not reported
Duct Tape:	Not reported
Lin Ft Other1:	Not reported
Lin Ft Other1 Text:	Not reported
Lin Ft Other2:	Not reported
Lin Ft Other2 Text:	Not reported
Indoors:	1
Outdoors:	1
Neg Pres Enclosure:	1
Glove Bag:	Not reported
Mini Enclosure:	1
Critical Barriers:	1
Wrap And Cut:	Not reported
Wet Methods:	1
HEPA Vacuum:	1
MANUALMETHODS :	1
Other CM1:	Not reported
Other CM1 Text:	Not reported
Other CM2:	Not reported
Other CM2 Text:	Not reported
Half Mask APR:	1
Full Face APR:	1
PAPR:	Not reported
Type C Continuous:	1
Type C Pressure:	Not reported
Other Resp Pro:	Not reported
Other Resp Pro Text:	Not reported
Comments:	Not reported
Date Time Submitted:	2016-06-22 13:12:44
Submitter IP Address:	73.193.81.219
Region:	2
UBI:	602577245
Notice type:	Initial
Project Type:	Other Square Footage, Roofing, Sheet Vinyl
Supervisor:	Anthony Chase ()
Supervisor Phone:	Not reported
Certificate Status:	ACTIVE

BN284 **CEDAR LANDING PHASES 1 2 & 3** **WA ALLSITES** **S118821052**
Target **N/A**
Property **NORTH BEND, WA 98045**

Site 2 of 2 in cluster BN

Actual:
484 ft.

Focus Map:
18

ALLSITES:

Name:	CEDAR LANDING PHASES 1 2 & 3
Facility Id:	20099
Interaction:	118293

CEDAR LANDING PHASES 1 2 & 3 (Continued) **S118821052**

Interaction 1:	A
Interaction 2:	CONSTSWGP
Ecology Program:	WATQUAL
Program Data:	PARIS
Facility Alt.:	Cedar Landing Phases 1, 2 & 3
Program ID:	WAR304150
Date Interaction:	2016-05-06 00:00:00
Date Interaction 3:	Construction SW GP
Latitude:	47.476230100000002
Longitude:	-121.765360648

BO285 **TANNER FALLS RECLAMATION AND PARK** **FINDS** **1016782522**
Target **SE 140TH ST WESTERLY OF TANNERWOOD WY SE** **ECHO** **N/A**
Property **NORTH BEND, WA 98045**

Site 1 of 2 in cluster BO

Actual: 519 ft.
Focus Map: 19

FINDS:

Registry ID:	110058230347
Facility URL:	http://ofmpub.epa.gov/enviro/fii_query_detail.disp_program_facility?p_registry_id=110058230347

Environmental Interest/Information System:

Washington Facility / Site Identification System (WA-FSIS) provides a means to query and display data maintained by the Washington Department of Ecology. This system contains key information for each facility/site that is currently, or has been, of interest to the Air Quality, Dam Safety, Hazardous Waste, Toxics Cleanup, and Water Quality Programs.
US National Pollutant Discharge Elimination System (NPDES) module of the Compliance Information System (ICIS) tracks surface water permits issued under the Clean Water Act. Under NPDES, all facilities that discharge pollutants from any point source into waters of the United States are required to obtain a permit. The permit will likely contain limits on what can be discharged, impose monitoring and reporting requirements, and include other provisions to ensure that the discharge does not adversely affect water quality.

Click this hyperlink while viewing on your computer to access additional FINDS: detail in the EDR Site Report.

ECHO:

Envid:	1016782522
Registry ID:	110058230347
DFR URL:	http://echo.epa.gov/detailed-facility-report?fid=110058230347

---

286 **WA ASBESTOS** **S125590767**
Target **13803 424TH AVE SE CHIMNEY, GARAGE DOOR, KITCHEN/LIVING ROOM** **N/A**
Property **NORTH BEND, WA**

Actual: 477 ft.
Focus Map: 17

ASBESTOS:

Name:	Not reported
Address:	13803 424TH AVE SE CHIMNEY, GARAGE DOOR, KITCHEN/LIVING ROOM
City,State,Zip:	NORTH BEND, WA
Facility Type:	Not reported
Parent ID:	Not reported

(Continued) **S125590767**

Form ID:	69196##1210Therm614385
Notice Date:	03/11/2013
Start Date:	03/21/2013
Completion Date:	03/21/2013
Initial:	Not reported
Amended:	Not reported
On Hold:	Not reported
Off Hold:	Not reported
Emergency:	Not reported
Site Hours Start:	Not reported
Site Hours End:	Not reported
Sunday:	Not reported
Monday:	Not reported
Tuesday:	Not reported
Wednesday:	Not reported
Thursday:	Not reported
Friday:	Not reported
Saturday:	Not reported
Contractor ID:	Not reported
Phone:	Not reported
Job Site CAS:	Not reported
Project Form Email:	Not reported
Property Owner Name:	Not reported
Property Owner Agent:	Not reported
Property Owner Company:	Thermatech Northwest Inc (ABCN00001210)
Property Owner Address:	Not reported
Property Owner City:	Not reported
Property Owner State:	Not reported
Property Owner Zip4:	Not reported
Property Owner Phone:	Not reported
Job Site Room:	Not reported
Facility Age:	Not reported
Facility Size:	Not reported
Facility Remodel:	Not reported
Facility Demo:	Not reported
Facility Repair:	Not reported
Facility Maint:	Not reported
Removed:	Not reported
Encapsulated:	Not reported
Quantity Sq Ft:	Not reported
Fireproofing:	Not reported
Popcorn Ceiling:	Not reported
CAB:	Not reported
Sheet Vinyl:	Not reported
Asbestos Paper:	Not reported
Boiler Insulation:	Not reported
Duct Paper:	Not reported
VAT:	Not reported
Roofing:	Not reported
Sq Ft Other:	Not reported
Sq Ft Other Text:	Not reported
Quantity Lin Ft:	Not reported
Mag Pipe Insulation:	Not reported
Air Cell Pipe Insulation:	Not reported
Ducting Insulation:	Not reported
Cement Asbestos Pipe:	Not reported
Mudded Pipe Insulation:	Not reported

(Continued) **S125590767**

Duct Tape:	Not reported
Lin Ft Other1:	Not reported
Lin Ft Other1 Text:	Not reported
Lin Ft Other2:	Not reported
Lin Ft Other2 Text:	Not reported
Indoors:	Not reported
Outdoors:	Not reported
Neg Pres Enclosure:	Not reported
Glove Bag:	Not reported
Mini Enclosure:	Not reported
Critical Barriers:	Not reported
Wrap And Cut:	Not reported
Wet Methods:	Not reported
HEPA Vacuum:	Not reported
MANUALMETHODS :	Not reported
Other CM1:	Not reported
Other CM1 Text:	Not reported
Other CM2:	Not reported
Other CM2 Text:	Not reported
Half Mask APR:	Not reported
Full Face APR:	Not reported
PAPR:	Not reported
Type C Continuous:	Not reported
Type C Pressure:	Not reported
Other Resp Pro:	Not reported
Other Resp Pro Text:	Not reported
Comments:	Not reported
Date Time Submitted:	Not reported
Submitter IP Address:	Not reported
Region:	2
UBI:	601725020
Notice type:	Initial
Project Type:	Other linear footage, Other Square Footage, Vinyl Asbestos Tile
Supervisor:	Mike Guiley ()
Supervisor Phone:	Not reported
Certificate Status:	ACTIVE
Name:	Not reported
Address:	13803 424TH AVE SE CHIMNEY, GARAGE DOOR, KITCHEN/LIVING ROOM
City,State,Zip:	NORTH BEND, WA
Facility Type:	Not reported
Parent ID:	Not reported
Form ID:	69536##1210Therm655353
Notice Date:	03/20/2013
Start Date:	03/23/2013
Completion Date:	03/23/2013
Initial:	Not reported
Amended:	Not reported
On Hold:	Not reported
Off Hold:	Not reported
Emergency:	Not reported
Site Hours Start:	Not reported
Site Hours End:	Not reported
Sunday:	Not reported
Monday:	Not reported
Tuesday:	Not reported
Wednesday:	Not reported

(Continued) **S125590767**

Thursday:	Not reported
Friday:	Not reported
Saturday:	Not reported
Contractor ID:	Not reported
Phone:	Not reported
Job Site CAS:	Not reported
Project Form Email:	Not reported
Property Owner Name:	Not reported
Property Owner Agent:	Not reported
Property Owner Company:	Thermatech Northwest Inc (ABCN00001210)
Property Owner Address:	Not reported
Property Owner City:	Not reported
Property Owner State:	Not reported
Property Owner Zip4:	Not reported
Property Owner Phone:	Not reported
Job Site Room:	Not reported
Facility Age:	Not reported
Facility Size:	Not reported
Facility Remodel:	Not reported
Facility Demo:	Not reported
Facility Repair:	Not reported
Facility Maint:	Not reported
Removed:	Not reported
Encapsulated:	Not reported
Quantity Sq Ft:	Not reported
Fireproofing:	Not reported
Popcorn Ceiling:	Not reported
CAB:	Not reported
Sheet Vinyl:	Not reported
Asbestos Paper:	Not reported
Boiler Insulation:	Not reported
Duct Paper:	Not reported
VAT:	Not reported
Roofing:	Not reported
Sq Ft Other:	Not reported
Sq Ft Other Text:	Not reported
Quantity Lin Ft:	Not reported
Mag Pipe Insulation:	Not reported
Air Cell Pipe Insulation:	Not reported
Ducting Insulation:	Not reported
Cement Asbestos Pipe:	Not reported
Mudded Pipe Insulation:	Not reported
Duct Tape:	Not reported
Lin Ft Other1:	Not reported
Lin Ft Other1 Text:	Not reported
Lin Ft Other2:	Not reported
Lin Ft Other2 Text:	Not reported
Indoors:	Not reported
Outdoors:	Not reported
Neg Pres Enclosure:	Not reported
Glove Bag:	Not reported
Mini Enclosure:	Not reported
Critical Barriers:	Not reported
Wrap And Cut:	Not reported
Wet Methods:	Not reported
HEPA Vacuum:	Not reported
MANUALMETHODS :	Not reported

(Continued) **S125590767**

Other CM1:	Not reported
Other CM1 Text:	Not reported
Other CM2:	Not reported
Other CM2 Text:	Not reported
Half Mask APR:	Not reported
Full Face APR:	Not reported
PAPR:	Not reported
Type C Continuous:	Not reported
Type C Pressure:	Not reported
Other Resp Pro:	Not reported
Other Resp Pro Text:	Not reported
Comments:	Not reported
Date Time Submitted:	Not reported
Submitter IP Address:	Not reported
Region:	2
UBI:	601725020
Notice type:	Initial
Project Type:	Other linear footage, Other Square Footage, Vinyl Asbestos Tile
Supervisor:	Vlado Lazarov ()
Supervisor Phone:	Not reported
Certificate Status:	ACTIVE
Name:	Not reported
Address:	13803 424TH AVE SE CHIMNEY, GARAGE DOOR, KITCHEN/LIVING ROOM
City,State,Zip:	NORTH BEND, WA
Facility Type:	Not reported
Parent ID:	Not reported
Form ID:	69657##1210Therm673052
Notice Date:	03/25/2013
Start Date:	03/23/2013
Completion Date:	03/23/2013
Initial:	Not reported
Amended:	Not reported
On Hold:	Not reported
Off Hold:	Not reported
Emergency:	Not reported
Site Hours Start:	Not reported
Site Hours End:	Not reported
Sunday:	Not reported
Monday:	Not reported
Tuesday:	Not reported
Wednesday:	Not reported
Thursday:	Not reported
Friday:	Not reported
Saturday:	Not reported
Contractor ID:	Not reported
Phone:	Not reported
Job Site CAS:	Not reported
Project Form Email:	Not reported
Property Owner Name:	Not reported
Property Owner Agent:	Not reported
Property Owner Company:	Thermatech Northwest Inc (ABCN00001210)
Property Owner Address:	Not reported
Property Owner City:	Not reported
Property Owner State:	Not reported
Property Owner Zip4:	Not reported
Property Owner Phone:	Not reported

(Continued) **S125590767**

Job Site Room:	Not reported
Facility Age:	Not reported
Facility Size:	Not reported
Facility Remodel:	Not reported
Facility Demo:	Not reported
Facility Repair:	Not reported
Facility Maint:	Not reported
Removed:	Not reported
Encapsulated:	Not reported
Quantity Sq Ft:	Not reported
Fireproofing:	Not reported
Popcorn Ceiling:	Not reported
CAB:	Not reported
Sheet Vinyl:	Not reported
Asbestos Paper:	Not reported
Boiler Insulation:	Not reported
Duct Paper:	Not reported
VAT:	Not reported
Roofing:	Not reported
Sq Ft Other:	Not reported
Sq Ft Other Text:	Not reported
Quantity Lin Ft:	Not reported
Mag Pipe Insulation:	Not reported
Air Cell Pipe Insulation:	Not reported
Ducting Insulation:	Not reported
Cement Asbestos Pipe:	Not reported
Mudded Pipe Insulation:	Not reported
Duct Tape:	Not reported
Lin Ft Other1:	Not reported
Lin Ft Other1 Text:	Not reported
Lin Ft Other2:	Not reported
Lin Ft Other2 Text:	Not reported
Indoors:	Not reported
Outdoors:	Not reported
Neg Pres Enclosure:	Not reported
Glove Bag:	Not reported
Mini Enclosure:	Not reported
Critical Barriers:	Not reported
Wrap And Cut:	Not reported
Wet Methods:	Not reported
HEPA Vacuum:	Not reported
MANUALMETHODS :	Not reported
Other CM1:	Not reported
Other CM1 Text:	Not reported
Other CM2:	Not reported
Other CM2 Text:	Not reported
Half Mask APR:	Not reported
Full Face APR:	Not reported
PAPR:	Not reported
Type C Continuous:	Not reported
Type C Pressure:	Not reported
Other Resp Pro:	Not reported
Other Resp Pro Text:	Not reported
Comments:	Not reported
Date Time Submitted:	Not reported
Submitter IP Address:	Not reported
Region:	2

(Continued) **S125590767**

UBI:	601725020
Notice type:	Initial
Project Type:	Other linear footage, Other Square Footage, Vinyl Asbestos Tile
Supervisor:	Vlado Lazarov ()
Supervisor Phone:	Not reported
Certificate Status:	ACTIVE

BO287 **TANNERWOOD** **WA ALLSITES** **S110276068**
Target **SE 140** **N/A**
Property **NORTH BEND, WA 98045**

Site 2 of 2 in cluster BO

Actual:
520 ft.

Focus Map:
19

ALLSITES:

Name:	TANNERWOOD
Facility Id:	7507
Interaction:	91603
Interaction 1:	I
Interaction 2:	CONSTSWGP
Ecology Program:	WATQUAL
Program Data:	PARIS
Facility Alt.:	Tannerwood
Program ID:	WAR011878
Date Interaction:	2010-03-10 00:00:00
Date Interaction 3:	Construction SW GP
Latitude:	47.475827658
Longitude:	-121.743596344

BP288 **DAVID PIT** **MINES MRDS** **1025616761**
Target **N/A**
Property **NORTH BEND, WA 98045**

Site 1 of 2 in cluster BP

Actual:
553 ft.

Focus Map:
19

MINES MRDS:

Name:	DAVID PIT
Address:	Not reported
Deposit identification Number:	10132078
City,State,Zip:	NORTH BEND, WASHINGTON 98045
URL:	https://mrdata.usgs.gov/mrds/show-mrds.php?dep_id=10132078
MRDS Identification Number:	Not reported
MAS/MILS Identification Number:	0530330994
Region:	NA
Country:	United States
Primary Commodities:	Sand and Gravel, Construction
Secondary Commodities:	Not reported
Tertiary Commodities:	Not reported
Operation Type:	Surface
Deposit Type:	Not reported
Production Size:	Not reported
Development Status:	Past Producer
Ore Minerals or Materials:	Not reported
Gangue Minerals or Materials:	Not reported
Other Minerals or Materials:	Not reported

DAVID PIT (Continued) **1025616761**

Ore Body Form:	Not reported
Workings Type:	Not reported
Mineral Deposit Model:	Not reported
Alteration Processes:	Not reported
Concentration Processes:	Not reported
Previous Names:	Dept of Highways
Ore Controls:	Not reported
Reporter:	Ridenour, James
Host Rock Unit Name:	Not reported
Host Rock Type:	Not reported
Associated Rock Unit Name:	Not reported
Associated Rock Type Code:	Not reported
Structural Characteristics:	Not reported
Tectonic Setting:	Not reported
References:	Not reported
First Production Year:	Not reported
Began Before/After FPY:	Not reported
Last Production Year:	Not reported
Ended Before/After LPY:	Not reported
Year Discovered:	Not reported
Found Before/After YD:	Not reported
Production History:	Not reported
Discovery Information:	Not reported
Latitude:	47.47561
Longitude:	-121.73871

---

289 **WA SPILLS** **S113888049**
Target Property **13739 436TH AVE SE** **N/A**
NORTH BEND, WA

Actual: 502 ft.
Focus Map: 18

SPILLS:

Name:	Not reported
Address:	13739 436TH AVE SE
City,State,Zip:	NORTH BEND, WA
Facility ID:	642978
Medium:	SOIL
Material Desc:	PETROLEUM - MINERAL OIL
Material Qty:	10
Material Units:	GALLON
Date Received:	08/06/2013
Contact Name:	UNKNOWN
Incident Date:	Not reported
Incident Category Type:	Not reported
Incident Category:	Not reported
Latitude:	Not reported
Longitude:	Not reported
Source Type:	Not reported
Source:	Not reported
Vessel Facility Name2:	Not reported
Recovered Quantity:	Not reported
Resp Party Contact:	Not reported
Cause:	Not reported
Cause Type:	Not reported
Resp Party Name:	Not reported

290 Target Property | **ULID NO 6 SEWER PIPE INSTALL**
468TH AVE
NORTH BEND, WA | **WA ALLSITES** | **S110123845**
N/A

Actual: 520 ft.
Focus Map: 19

ALLSITES:

Name:	ULID NO 6 SEWER PIPE INSTALL
Facility Id:	12559
Interaction:	91689
Interaction 1:	A
Interaction 2:	ENFORFNL
Ecology Program:	WATQUAL
Program Data:	DMS
Facility Alt.:	Not reported
Program ID:	Not reported
Date Interaction:	2010-03-16 00:00:00
Date Interaction 3:	Enforcement Final
Latitude:	47.475545046000001
Longitude:	-121.74553319499999

Interaction:	89675
Interaction 1:	I
Interaction 2:	CONSTSWGP
Ecology Program:	WATQUAL
Program Data:	PARIS
Facility Alt.:	ULID NO. 6 -SEWER PIPE INSTALL
Program ID:	WAR011863
Date Interaction:	2010-01-06 00:00:00
Date Interaction 3:	Construction SW GP
Latitude:	47.475545046000001
Longitude:	-121.74553319499999

BP291 Target Property | **MAS RESOURCES INC JOHNSON PIT**
TANNER RD
NORTH BEND, WA 98045 | **WA ALLSITES**
FINDS | **1007079851**
N/A

Site 2 of 2 in cluster BP

Actual: 549 ft.
Focus Map: 19

ALLSITES:

Name:	MAS RESOURCES INC JOHNSON PIT
Facility Id:	759689
Interaction:	80766
Interaction 1:	I
Interaction 2:	SANDGP
Ecology Program:	WATQUAL
Program Data:	PARIS
Facility Alt.:	Not reported
Program ID:	WAG503157
Date Interaction:	1999-08-06 00:00:00
Date Interaction 3:	Sand and Gravel GP
Latitude:	47.475484287999997
Longitude:	-121.73936259200001

FINDS:

Registry ID:	110015565681

MAS RESOURCES INC JOHNSON PIT (Continued) **1007079851**

Facility URL: http://ofmpub.epa.gov/enviro/fii_query_detail.disp_program_facility?p_registry_id=110015565681

Environmental Interest/Information System:
Washington Facility / Site Identification System (WA-FSIS) provides a means to query and display data maintained by the Washington Department of Ecology. This system contains key information for each facility/site that is currently, or has been, of interest to the Air Quality, Dam Safety, Hazardous Waste, Toxics Cleanup, and Water Quality Programs.

Click this hyperlink while viewing on your computer to access additional FINDS: detail in the EDR Site Report.

---

292 Target Property | **TANNER FALLS RECLAMATION AND PARK**
SE 140TH ST WEST OF TANNERWOOD WAY SE
NORTH BEND, WA 98045 | **WA ALLSITES** **S116505688**
WA NPDES **N/A**

Actual: 524 ft.

Focus Map: 19

ALLSITES:

Name:	TANNER FALLS RECLAMATION AND PARK
Facility Id:	13623
Interaction:	107647
Interaction 1:	A
Interaction 2:	CONSTSWGP
Ecology Program:	WATQUAL
Program Data:	PARIS
Facility Alt.:	Tanner Falls Reclamation and Park
Program ID:	WAR301698
Date Interaction:	2014-02-21 00:00:00
Date Interaction 3:	Construction SW GP
Latitude:	47.475369246
Longitude:	-121.743745569

NPDES:

Name:	TANNER FALLS RECLAMATION AND PARK
Address:	SE 140TH ST WEST OF TANNERWOOD WAY SE
City,State,Zip:	NORTH BEND, WA 98045
Facility Status:	Active
Facility Type:	Construction SW GP
Admin Region:	Headqarters
Date Issued:	11/18/2015
Latitude:	47.47537358
Longitude:	-121.743780
Permit ID:	WAR301698
Permit Version:	1
Permit Status:	Active
Permit SubStatus:	Coverage Issued
Ecology Contact:	Tracie Walters
WRIA:	Snohomish
Permit Expiration Date:	12/31/2020
Effective Date:	01/01/2016
Days to Expiration:	-443

BQ293 Target Property | **WA DOT NORTH BEND**
45000 SE 140TH ST
NORTH BEND, WA 98045 | **WA VCP** | **S124433519**
N/A

Site 1 of 3 in cluster BQ

Actual: 532 ft.

Focus Map: 19

VCP:

Name:	WA DOT NORTH BEND
Address:	45000 SE 140TH ST
City,State,Zip:	NORTH BEND, WA 98045
edr_fstat:	WA
edr_fzip:	98045
edr_fcnty:	KING
edr_zip:	Not reported
Facility ID:	26445399
VCP Status:	Not reported
VCP:	NFA
Ecology Status:	Not reported
NFA Type:	Not reported
Date NFA:	2005-03-08
Rank:	Not reported
Cleanup Siteid:	3496
Contaminant Name:	Metals Priority Pollutants
Soil:	Remediated

Name:	WA DOT NORTH BEND
Address:	45000 SE 140TH ST
City,State,Zip:	NORTH BEND, WA 98045
edr_fstat:	WA
edr_fzip:	98045
edr_fcnty:	KING
edr_zip:	Not reported
Facility ID:	26445399
VCP Status:	Not reported
VCP:	NFA
Ecology Status:	Not reported
NFA Type:	Not reported
Date NFA:	2005-03-08
Rank:	Not reported
Cleanup Siteid:	3496
Contaminant Name:	Petroleum Products-Unspecified
Soil:	Remediated

BQ294 Target Property | **WA DOT NORTH BEND**
45000 SE 140TH ST
NORTH BEND, WA 98045 | **WA ALLSITES**
WA CSCSL NFA FINDS | **1007073556**
N/A

Site 2 of 3 in cluster BQ

Actual: 532 ft.

Focus Map: 19

ALLSITES:

Name:	WA DOT NORTH BEND
Facility Id:	26445399

Interaction:	35042
Interaction 1:	I
Interaction 2:	SCS
Ecology Program:	TOXICS
Program Data:	ISIS
Facility Alt.:	WA DOT NORTH BEND
Program ID:	Not reported

WA DOT NORTH BEND (Continued) **1007073556**

Date Interaction:	1998-09-24 00:00:00
Date Interaction 3:	State Cleanup Site
Latitude:	47.475401325
Longitude:	-121.744154233

Interaction:	35043
Interaction 1:	I
Interaction 2:	VOLCLNST
Ecology Program:	TOXICS
Program Data:	ISIS
Facility Alt.:	WA DOT NORTH BEND
Program ID:	NW1315
Date Interaction:	2004-08-31 00:00:00
Date Interaction 3:	Voluntary Cleanup Sites
Latitude:	47.475401325
Longitude:	-121.744154233

CSCSL NFA:

Name:	WA DOT NORTH BEND
Address:	45000 SE 140TH ST
City,State,Zip:	NORTH BEND, WA 98045
Facility/Site Id:	26445399
CS Id:	3496
NFA Date:	03/08/2005
Alternate Site Names:	CASCADE DENSIFIED FUEL,STATE OF WASHINGTON DOT NORTH BEND,TANNER PIT SITE,WSDOT NORTHBEND
NFA Reason:	NFA-Voluntary Cleanup Program Review
Site Status:	NFA
Region:	Northwest
Contaminant Name:	Metals Priority Pollutants
Ground Water:	Not reported
Surface Water:	Not reported
Soil:	Remediated
Sediment:	Not reported
Air:	Not reported
Bedrock:	Not reported
Latitude:	47.475407
Longitude:	-121.744169

Name:	WA DOT NORTH BEND
Address:	45000 SE 140TH ST
City,State,Zip:	NORTH BEND, WA 98045
Facility/Site Id:	26445399
CS Id:	3496
NFA Date:	03/08/2005
Alternate Site Names:	CASCADE DENSIFIED FUEL,STATE OF WASHINGTON DOT NORTH BEND,TANNER PIT SITE,WSDOT NORTHBEND
NFA Reason:	NFA-Voluntary Cleanup Program Review
Site Status:	NFA
Region:	Northwest
Contaminant Name:	Petroleum Products-Unspecified
Ground Water:	Not reported
Surface Water:	Not reported
Soil:	Remediated
Sediment:	Not reported

WA DOT NORTH BEND (Continued) **1007073556**

Air: Not reported
Bedrock: Not reported
Latitude: 47.475407
Longitude: -121.744169

FINDS:
Registry ID: 110015501900
Facility URL: http://ofmpub.epa.gov/enviro/fii_query_detail.disp_program_facility?p_registry_id=110015501900

Environmental Interest/Information System:
Washington Facility / Site Identification System (WA-FSIS) provides a means to query and display data maintained by the Washington Department of Ecology. This system contains key information for each facility/site that is currently, or has been, of interest to the Air Quality, Dam Safety, Hazardous Waste, Toxics Cleanup, and Water Quality Programs.

Click this hyperlink while viewing on your computer to access additional FINDS: detail in the EDR Site Report.

BQ295 **WA DOT NORTHBEND** **WA RGA HWS** **S115347757**
Target **45000 SE 140TH ST** **N/A**
Property **NORTH BEND, WA**

Site 3 of 3 in cluster BQ

Actual:
532 ft.

RGA HWS:
2004 WA DOT NORTHBEND 45000 SE 140TH ST

Focus Map:
19

---

296 **AT&T WIRELESS TANNER** **WA ALLSITES** **1008919892**
Target **16550 487TH AVE SE** **FINDS** **N/A**
Property **NORTH BEND, WA 98045**

ALLSITES:
Name: AT&T WIRELESS TANNER
Facility Id: 8479624

Actual:
522 ft.

Focus Map:
18

Interaction: 127880
Interaction 1: I
Interaction 2: TIER2
Ecology Program: HAZWASTE
Program Data: EPCRA
Facility Alt.: AT&T WIRELESS TANNER
Program ID: CRK000056010
Date Interaction: 2002-01-01 00:00:00
Date Interaction 3: Emergency/Haz Chem Rpt TI
Latitude: 47.475131791000003
Longitude: -121.747473822

Interaction: 127881
Interaction 1: A

AT&T WIRELESS TANNER (Continued) **1008919892**

Interaction 2:	TIER2
Ecology Program:	HAZWASTE
Program Data:	EPCRA
Facility Alt.:	ATT NORTH BEND USID11456
Program ID:	CRK000056010
Date Interaction:	2015-01-01 00:00:00
Date Interaction 3:	Emergency/Haz Chem Rpt TI
Latitude:	47.475131791000003
Longitude:	-121.747473822

FINDS:

Registry ID:	110022930300
Facility URL:	http://ofmpub.epa.gov/enviro/fii_query_detail.disp_program_facility?p_registry_id=110022930300

Environmental Interest/Information System:

Washington Facility / Site Identification System (WA-FSIS) provides a means to query and display data maintained by the Washington Department of Ecology. This system contains key information for each facility/site that is currently, or has been, of interest to the Air Quality, Dam Safety, Hazardous Waste, Toxics Cleanup, and Water Quality Programs.

Click this hyperlink while viewing on your computer to access additional FINDS: detail in the EDR Site Report.

BR297 **TANNERWOOD A** **WA ALLSITES** **S112074884**
Target **SE 140TH ST AND 453ND PL SE** **N/A**
Property **NORTH BEND, WA 98045**

Site 1 of 2 in cluster BR

Actual:
587 ft.

Focus Map:
19

ALLSITES:

Name:	TANNERWOOD A
Facility Id:	8564
Interaction:	101852
Interaction 1:	I
Interaction 2:	CONSTSWGP
Ecology Program:	WATQUAL
Program Data:	PARIS
Facility Alt.:	Tannerwood A
Program ID:	WAR125891
Date Interaction:	2012-06-11 00:00:00
Date Interaction 3:	Construction SW GP
Latitude:	47.475079295999997
Longitude:	-121.735448791

BR298 Target Property | **TANNERWOOD SE 140 NORTH BEND, WA 98045** | **FINDS ECHO** | **1012224640 N/A**

Site 2 of 2 in cluster BR

Actual: 587 ft.

Focus Map: 19

FINDS:
Registry ID: 110040626793
Facility URL: http://ofmpub.epa.gov/enviro/fii_query_detail.disp_program_facility?p_registry_id=110040626793

Environmental Interest/Information System:
Washington Facility / Site Identification System (WA-FSIS) provides a means to query and display data maintained by the Washington Department of Ecology. This system contains key information for each facility/site that is currently, or has been, of interest to the Air Quality, Dam Safety, Hazardous Waste, Toxics Cleanup, and Water Quality Programs.
US National Pollutant Discharge Elimination System (NPDES) module of the Compliance Information System (ICIS) tracks surface water permits issued under the Clean Water Act. Under NPDES, all facilities that discharge pollutants from any point source into waters of the United States are required to obtain a permit. The permit will likely contain limits on what can be discharged, impose monitoring and reporting requirements, and include other provisions to ensure that the discharge does not adversely affect water quality.

Click this hyperlink while viewing on your computer to access additional FINDS: detail in the EDR Site Report.

ECHO:
Envid: 1012224640
Registry ID: 110040626793
DFR URL: http://echo.epa.gov/detailed-facility-report?fid=110040626793

---

299 Target Property | **NW CASCADES INC 13805 457TH AVE SE NORTH BEND, WA** | **WA SPILLS** | **S110336416 N/A**

Actual: 631 ft.

Focus Map: 19

SPILLS:

Name:	NW CASCADES INC
Address:	13805 457TH AVE SE
City,State,Zip:	NORTH BEND, WA
Facility ID:	619178
Medium:	IMPERMEABLE CONTAINMENT
Material Desc:	PETROLEUM - UNKNOWN
Material Qty:	Not reported
Material Units:	GALLON
Date Received:	04/11/2010
Contact Name:	Not reported
Incident Date:	Not reported
Incident Category Type:	Not reported
Incident Category:	Not reported
Latitude:	Not reported
Longitude:	Not reported
Source Type:	Not reported
Source:	Not reported
Vessel Facility Name2:	Not reported
Recovered Quantity:	Not reported
Resp Party Contact:	Not reported
Cause:	Not reported

NW CASCADES INC (Continued) **S110336416**

Cause Type: Not reported
Resp Party Name: Not reported

300
Target Property
Actual: 479 ft.
Focus Map: 18

CEDAR LANDING PHASES 1 2 & 3 **FINDS** **1023666486**
UNSPECIFIED **ECHO** **N/A**
NORTH BEND, WA 98045

FINDS:
Registry ID: 110070080669
Facility URL: http://ofmpub.epa.gov/enviro/fii_query_detail.disp_program_facility?p_registry_id=110070080669

Environmental Interest/Information System:
US National Pollutant Discharge Elimination System (NPDES) module of the Compliance Information System (ICIS) tracks surface water permits issued under the Clean Water Act. Under NPDES, all facilities that discharge pollutants from any point source into waters of the United States are required to obtain a permit. The permit will likely contain limits on what can be discharged, impose monitoring and reporting requirements, and include other provisions to ensure that the discharge does not adversely affect water quality.

Click this hyperlink while viewing on your computer to access additional FINDS: detail in the EDR Site Report.

ECHO:
Envid: 1023666486
Registry ID: 110070080669
DFR URL: http://echo.epa.gov/detailed-facility-report?fid=110070080669

BS301
Target Property
Actual: 554 ft.
Focus Map: 19

FURY SITE WORKS INC **US MINES** **1016953340**
N/A
KING (County), WA

Site 1 of 2 in cluster BS

US MINES:
Sic Code(s): 144200
Sic Code(s): 000000
Sic Code(s): 000000
Sic Code(s): 000000
Sic Code(s): 000000
Sic Code(s): 000000
Mine ID: 4503732
Entity Name: TANNER FALLS
Company: FURY SITE WORKS INC
Status: 4
Status Date: 20150904
Operation Class: 2
Number of Shops: 0
Number of Plants: 0
Latitude Degree: 47
Longitude Degree: 121
Latitude Minute: 28
Latitude Seconds: 30
Longitude Minutes: 44
Longitude Seconds: 21

FURY SITE WORKS INC (Continued) **1016953340**

Number of Pits: 000

BS302 **TANNER FALLS** **ABANDONED MINES** **1018248857**
Target **45100 NE 140TH SE** **N/A**
Property **NORTH BEND, WA 98045**

Site 2 of 2 in cluster BS

Actual:
554 ft.

Focus Map:
19

ABANDONED MINES:

Mine ID:	4503732
Mine Name:	TANNER FALLS
Mine Address:	45100 NE 140TH SE
City,State,Zip:	NORTH BEND, WA 980452118
Primary SIC Code:	Not reported
Mine Type:	Surface
Mine Status Description:	Abandoned
Mine Status Date:	9/4/2015
Coal (C) or Metal (M) Mine:	M
Controller ID:	0114441
Controller Name:	John R Day
Operator ID:	0134493
Operator name:	Fury Site Works Inc
Address of Record Street:	43520 SE North Bend Way
Address of Record PO Box:	Not reported
Address of Record City:	North Bend
Address of Record State:	WA
Address of Record Zip Code:	980452118
Assessment Address Street:	Not reported
Assessment Address PO Box:	2118
Assessment Address City:	NORTH BEND
Assessment Address State:	WA
Assessment Address Zip Code:	980452118
Mine Health and Safety Address Street:	Not reported
Mine Health and Safety Address PO Box:	2118
Mine Health and Safety Address City:	North Bend
Mine Health and Safety Address State:	WA
Mine Health and Safety Address Zip Code:	980452118
Latitude:	47.475
Longitude:	-121.739167

---

303 **KING COUNTY SHORT PLAT S0195076/S048** **WA UIC** **S114423597**
Target **44139 SE 136TH ST** **N/A**
Property **NORTH BEND, WA**

Actual:
507 ft.

Focus Map:
18

UIC:

Name:	KING COUNTY SHORT PLAT S0195076/S048
Address:	44139 SE 136TH ST
City,State,Zip:	NORTH BEND, WA
Site Number:	19783
Owner Name:	King County WLRD - DSS
Well Status:	Active
EPA Well Type:	5H1 - Stormwater
Latitude:	47.475278
Longitude:	121.750833
Well Name:	14153
Registration Type:	Municipal Stormwater

KING COUNTY SHORT PLAT S0195076/S048 (Continued) **S114423597**

Construction Date: 11/14/1995
Construction Type: Other
Depth: 2

BT304 Target Property **M.C. ANDERSON TRUCKING**
44700 NORTH BEND WAY
NORTH BEND, WA 98045

WA ICR **S103508144**
N/A

Site 1 of 6 in cluster BT

Actual: 530 ft.
Focus Map: 19

ICR:

Date Ecology Received Report:	02/21/91
Contaminants Found at Site:	Petroleum products
Media Contaminated:	Soil
Waste Management:	Tank
Region:	North Western
Type of Report Ecology Received:	Interim cleanup report
Site Register Issue:	91-23
County Code:	17
Contact:	Not reported
Report Title:	Not reported

Date Ecology Received Report:	09/30/91
Contaminants Found at Site:	Petroleum products
Media Contaminated:	Soil
Waste Management:	Tank
Region:	North Western
Type of Report Ecology Received:	Not reported
Site Register Issue:	92-08
County Code:	17
Contact:	Not reported
Report Title:	Not reported

BT305 Target Property **CHAMPION INTERNATIONAL CORP**
200 FT S OF MIDDLE FK RD ON
NORTH BEND, WA 98045

WA ALLSITES **S109557180**
N/A

Site 2 of 6 in cluster BT

Actual: 527 ft.
Focus Map: 19

ALLSITES:

Name:	CHAMPION INTERNATIONAL CORP
Facility Id:	79177226

Interaction:	64984
Interaction 1:	I
Interaction 2:	HWG
Ecology Program:	HAZWASTE
Program Data:	TURBOWASTE
Facility Alt.:	Not reported
Program ID:	WA0000928291
Date Interaction:	1994-11-10 00:00:00
Date Interaction 3:	Hazardous Waste Generator
Latitude:	47.474603180999999
Longitude:	-121.74308073

CHAMPION INTERNATIONAL CORP (Continued) **S109557180**

Interaction:	126185
Interaction 1:	A
Interaction 2:	HWG
Ecology Program:	HAZWASTE
Program Data:	TURBOWASTE
Facility Alt.:	Champion International Corp
Program ID:	WA0000928291
Date Interaction:	1994-12-31 00:00:00
Date Interaction 3:	Hazardous Waste Generator
Latitude:	47.474603180999999
Longitude:	-121.74308073

BT306 **MC ANDERSON TRUCKING** **FINDS** **1007075509**
Target **44711 SE NORTHBEND WAY** **N/A**
Property **NORTH BEND, WA 98045**

Site 3 of 6 in cluster BT

Actual:
527 ft.

Focus Map:
19

FINDS:

Registry ID:	110015521577
Facility URL:	http://ofmpub.epa.gov/enviro/fii_query_detail.disp_program_facility?p_registry_id=110015521577

Environmental Interest/Information System:

Washington Facility / Site Identification System (WA-FSIS) provides a means to query and display data maintained by the Washington Department of Ecology. This system contains key information for each facility/site that is currently, or has been, of interest to the Air Quality, Dam Safety, Hazardous Waste, Toxics Cleanup, and Water Quality Programs.

Click this hyperlink while viewing on your computer to access additional FINDS: detail in the EDR Site Report.

BT307 **MC ANDERSON TRUCKING** **WA RGA LUST** **S115438783**
Target **44711 SE NORTHBEND WAY/PO BOX 354** **N/A**
Property **NORTH BEND, WA**

Site 4 of 6 in cluster BT

Actual:
527 ft.

Focus Map:
19

RGA LUST:

2010	MC ANDERSON TRUCKING	44711 SE NORTHBEND WAY/PO BOX 354
2009	MC ANDERSON TRUCKING	44711 SE NORTHBEND WAY/PO BOX 354
2008	MC ANDERSON TRUCKING	44711 SE NORTHBEND WAY/PO BOX 354
2007	MC ANDERSON TRUCKING	44711 SE NORTHBEND WAY/PO BOX 354
2006	MC ANDERSON TRUCKING	44711 SE NORTHBEND WAY/PO BOX 354
2005	MC ANDERSON TRUCKING	44711 SE NORTHBEND WAY/PO BOX 354
2004	MC ANDERSON TRUCKING	44711 SE NORTHBEND WAY/PO BOX 354
2003	MC ANDERSON TRUCKING	44711 SE NORTHBEND WAY/PO BOX 354
2002	MC ANDERSON TRUCKING	44711 SE NORTHBEND WAY/PO BOX 354
2001	MC ANDERSON TRUCKING	44711 SE NORTHBEND WAY/PO BOX 354
2000	MC ANDERSON TRUCKING	44711 SE NORTHBEND WAY/PO BOX 354
1999	MC ANDERSON TRUCKING	44711 SE NORTHBEND WAY/PO BOX 354
1998	MC ANDERSON TRUCKING	44711 SE NORTHBEND WAY/PO BOX 354
1997	MC ANDERSON TRUCKING	44711 SE NORTHBEND WAY/PO BOX 354
1995	MC ANDERSON TRUCKING	44711 SE NORTHBEND WAY/PO BOX 354

BT308 Target Property | **MC ANDERSON 44711 SE NORTHBEND NORTH BEND, WA** | **WA RGA LUST** | **S115438784 N/A**

Site 5 of 6 in cluster BT

Actual: 527 ft.

Focus Map: 19

RGA LUST:

1996	MC ANDERSON	44711 SE NORTHBEND

BT309 Target Property | **CHAMPION INTERNATIONAL CORP 200 FT S OF MIDDLE FK RD ON NORTH BEND, WA 98045** | **RCRA NonGen / NLR FINDS ECHO** | **1000982915 WA0000928291**

Site 6 of 6 in cluster BT

Actual: 526 ft.

Focus Map: 19

RCRA NonGen / NLR:

Date form received by agency:	1995-01-01 00:00:00.0
Facility name:	CHAMPION INTERNATIONAL CORP
Facility address:	200 FT S OF MIDDLE FK RD ON RR R O W NORTH BEND, WA 98045
EPA ID:	WA0000928291
Mailing address:	1011 E MAIN AVE STE 303 PUYALLUP, WA 98372
Contact:	GARY DEJARLAIS
Contact address:	1011 E MAIN AVE STE 303 PUYALLUP, WA 98372
Contact country:	US
Contact telephone:	253-841-7991
Contact email:	Not reported
EPA Region:	10
Classification:	Non-Generator
Description:	Handler: Non-Generators do not presently generate hazardous waste

Owner/Operator Summary:

Owner/operator name:	CHAMPION INTERNATIONAL CORP
Owner/operator address:	RAILROAD RD RR R O W NORTH BEND, WA 98045
Owner/operator country:	US
Owner/operator telephone:	000-000-0000
Owner/operator email:	Not reported
Owner/operator fax:	Not reported
Owner/operator extension:	Not reported
Legal status:	Private
Owner/Operator Type:	Owner
Owner/Op start date:	1996-05-01 00:00:00.
Owner/Op end date:	Not reported

Owner/operator name:	CHAMPION INTERNATIONAL CORP
Owner/operator address:	200 FT S OF MIDDLE FK RD ON RR R O W NORTH BEND, WA 98045
Owner/operator country:	US
Owner/operator telephone:	000-000-0000
Owner/operator email:	Not reported
Owner/operator fax:	Not reported

CHAMPION INTERNATIONAL CORP (Continued) **1000982915**

Owner/operator extension: Not reported
Legal status: Private
Owner/Operator Type: Owner
Owner/Op start date: Not reported
Owner/Op end date: Not reported

Owner/operator name: DEJARLAIS, GARY
Owner/operator address: 1011 E MAIN AVE STE 303 RR R O W
PUYALLUP, WA 98372
Owner/operator country: US
Owner/operator telephone: 253-841-7991
Owner/operator email: Not reported
Owner/operator fax: Not reported
Owner/operator extension: Not reported
Legal status: Private
Owner/Operator Type: Operator
Owner/Op start date: Not reported
Owner/Op end date: Not reported

Handler Activities Summary:
U.S. importer of hazardous waste: No
Mixed waste (haz. and radioactive): No
Recycler of hazardous waste: No
Transporter of hazardous waste: No
Treater, storer or disposer of HW: No
Underground injection activity: No
On-site burner exemption: No
Furnace exemption: No
Used oil fuel burner: No
Used oil processor: No
User oil refiner: No
Used oil fuel marketer to burner: No
Used oil Specification marketer: No
Used oil transfer facility: No
Used oil transporter: No

Historical Generators:
Date form received by agency: 1995-01-01 00:00:00.0
Site name: CHAMPION INTERNATIONAL CORP
Classification: Not a generator, verified

Violation Status: No violations found

FINDS:
Registry ID: 110008214495
Facility URL: http://ofmpub.epa.gov/enviro/fii_query_detail.disp_program_facility?p_registry_id=110008214495

Environmental Interest/Information System:
Washington Facility / Site Identification System (WA-FSIS) provides a means to query and display data maintained by the Washington Department of Ecology. This system contains key information for each facility/site that is currently, or has been, of interest to the Air Quality, Dam Safety, Hazardous Waste, Toxics Cleanup, and Water Quality Programs.
RCRAInfo is a national information system that supports the Resource Conservation and Recovery Act (RCRA) program through the tracking of

CHAMPION INTERNATIONAL CORP (Continued) **1000982915**

events and activities related to facilities that generate, transport, and treat, store, or dispose of hazardous waste. RCRAInfo allows RCRA program staff to track the notification, permit, compliance, and corrective action activities required under RCRA.

Click this hyperlink while viewing on your computer to access additional FINDS: detail in the EDR Site Report.

ECHO:

Envid:	1000982915
Registry ID:	110008214495
DFR URL:	http://echo.epa.gov/detailed-facility-report?fid=110008214495

---

310 **WA SPILLS** **S123671730**
Target Property **457TH AVE S** **N/A**
NORTH BEND, WA 98045

Actual: 631 ft.
Focus Map: 19

SPILLS:

Name:	Not reported
Address:	457TH AVE S
City,State,Zip:	NORTH BEND, WA 98045
Facility ID:	105017
Medium:	Impermeable Containment
Material Desc:	HYDRAULIC OIL
Material Qty:	3
Material Units:	Gals
Date Received:	Not reported
Contact Name:	Not reported
Incident Date:	03/22/2019
Incident Category Type:	Oil Spill
Incident Category:	Oil Spill
Latitude:	47.47457
Longitude:	-121.73069
Source Type:	Vehicle
Source:	Commercial Truck
Vessel Facility Name2:	Not reported
Recovered Quantity:	Not reported
Resp Party Contact:	Not reported
Cause:	Not reported
Cause Type:	Not reported
Resp Party Name:	Republic Services

---

311 **WA ASBESTOS** **S125601702**
Target Property **45312 SE 140TH STREET** **N/A**
NORTH BEND, WA

Actual: 566 ft.
Focus Map: 19

ASBESTOS:

Name:	Not reported
Address:	45312 SE 140TH STREET
City,State,Zip:	NORTH BEND, WA
Facility Type:	Not reported
Parent ID:	Not reported
Form ID:	39418##1172Partn862772
Notice Date:	06/25/2010
Start Date:	07/06/2010
Completion Date:	07/08/2010
Initial:	Not reported

(Continued) **S125601702**

Amended:	Not reported
On Hold:	Not reported
Off Hold:	Not reported
Emergency:	Not reported
Site Hours Start:	Not reported
Site Hours End:	Not reported
Sunday:	Not reported
Monday:	Not reported
Tuesday:	Not reported
Wednesday:	Not reported
Thursday:	Not reported
Friday:	Not reported
Saturday:	Not reported
Contractor ID:	Not reported
Phone:	Not reported
Job Site CAS:	Not reported
Project Form Email:	Not reported
Property Owner Name:	Not reported
Property Owner Agent:	Not reported
Property Owner Company:	Partners Construction Inc (ABCN00001172)
Property Owner Address:	Not reported
Property Owner City:	Not reported
Property Owner State:	Not reported
Property Owner Zip4:	Not reported
Property Owner Phone:	Not reported
Job Site Room:	Not reported
Facility Age:	Not reported
Facility Size:	Not reported
Facility Remodel:	Not reported
Facility Demo:	Not reported
Facility Repair:	Not reported
Facility Maint:	Not reported
Removed:	Not reported
Encapsulated:	Not reported
Quantity Sq Ft:	Not reported
Fireproofing:	Not reported
Popcorn Ceiling:	Not reported
CAB:	Not reported
Sheet Vinyl:	Not reported
Asbestos Paper:	Not reported
Boiler Insulation:	Not reported
Duct Paper:	Not reported
VAT:	Not reported
Roofing:	Not reported
Sq Ft Other:	Not reported
Sq Ft Other Text:	Not reported
Quantity Lin Ft:	Not reported
Mag Pipe Insulation:	Not reported
Air Cell Pipe Insulation:	Not reported
Ducting Insulation:	Not reported
Cement Asbestos Pipe:	Not reported
Mudded Pipe Insulation:	Not reported
Duct Tape:	Not reported
Lin Ft Other1:	Not reported
Lin Ft Other1 Text:	Not reported
Lin Ft Other2:	Not reported
Lin Ft Other2 Text:	Not reported

(Continued) **S125601702**

Indoors:	Not reported
Outdoors:	Not reported
Neg Pres Enclosure:	Not reported
Glove Bag:	Not reported
Mini Enclosure:	Not reported
Critical Barriers:	Not reported
Wrap And Cut:	Not reported
Wet Methods:	Not reported
HEPA Vacuum:	Not reported
MANUALMETHODS :	Not reported
Other CM1:	Not reported
Other CM1 Text:	Not reported
Other CM2:	Not reported
Other CM2 Text:	Not reported
Half Mask APR:	Not reported
Full Face APR:	Not reported
PAPR:	Not reported
Type C Continuous:	Not reported
Type C Pressure:	Not reported
Other Resp Pro:	Not reported
Other Resp Pro Text:	Not reported
Comments:	Not reported
Date Time Submitted:	Not reported
Submitter IP Address:	Not reported
Region:	2
UBI:	601546194
Notice type:	Initial
Project Type:	Popcorn Ceiling
Supervisor:	Phil Sheridan ()
Supervisor Phone:	Not reported
Certificate Status:	EXPIRED

BU312 **IRON HORSE PARK** **WA UST** **U003604813**
Target **I 90 EXIT 32** **N/A**
Property **NORTH BEND, WA 98045**

Site 1 of 2 in cluster BU

Actual:
504 ft.

Focus Map:
18

UST:

Name:	IRON HORSE PARK
Address:	I 90 EXIT 32
City:	NORTH BEND
Zip:	98045
Facility ID:	17443974
Site Id:	496557
UBI:	Not reported
Phone Number:	Not reported
Decimal Latitude:	47.473935
Decimal Longitude:	-121.75972
Tank Name:	1
Tag Number:	Not reported
Tank Status:	Removed
Tank Status Date:	12/10/1999
Tank Install Date:	01/01/1900
Tank Closure Date:	Not reported
Capacity Range:	Not reported
Tank Permit Expiration Date:	Not reported

IRON HORSE PARK (Continued) **U003604813**

Tank Upgrade Date:	Not reported
Tank Spill Prevention:	Not reported
Tank Overfill Prevention:	Not reported
Tank Material:	Not reported
Tank Construction:	Not reported
Tank Tightness Test:	Not reported
Tank Corrosion Protection:	Not reported
Tank Manifold:	Not reported
Tank Release Detection:	Not reported
Tank SFC Type:	Not reported
Pipe Material:	Not reported
Pipe Construction:	Not reported
Pipe Primary Release Detection:	Not reported
Pipe Second Release Detection:	Not reported
Pipe Corrosion Protection:	Not reported
Pipe Pumping System:	Not reported
Responsible Unit:	Northwest
Dispencer/Pump SFC Type:	Not reported

BU313 **IRON HORSE PARK** **WA ALLSITES** **1007075030**
Target **I90 EXIT 32** **FINDS** **N/A**
Property **NORTH BEND, WA 98045**

Site 2 of 2 in cluster BU

Actual: 503 ft.

Focus Map: 18

ALLSITES:

Name:	IRON HORSE PARK
Facility Id:	17443974
Interaction:	29946
Interaction 1:	I
Interaction 2:	UST
Ecology Program:	TOXICS
Program Data:	UST
Facility Alt.:	Not reported
Program ID:	496557
Date Interaction:	1999-05-06 00:00:00
Date Interaction 3:	Underground Storage Tank
Latitude:	47.473929327
Longitude:	-121.75970522999999

FINDS:

Registry ID:	110015516743
Facility URL:	http://ofmpub.epa.gov/enviro/fii_query_detail.disp_program_facility?p_registry_id=110015516743

Environmental Interest/Information System:

Washington Facility / Site Identification System (WA-FSIS) provides a means to query and display data maintained by the Washington Department of Ecology. This system contains key information for each facility/site that is currently, or has been, of interest to the Air Quality, Dam Safety, Hazardous Waste, Toxics Cleanup, and Water Quality Programs.

Click this hyperlink while viewing on your computer to access additional FINDS: detail in the EDR Site Report.

314 **WA SPILLS** **S118641852**
Target Property **I-90 WESTBOUND MILEPOST 34 JUST EAST OF NORTH BEND** **N/A**
NORTH BEND, WA

Actual: 565 ft.
Focus Map: 19

SPILLS:

Name:	Not reported
Address:	I-90 WESTBOUND MILEPOST 34 JUST EAST OF NORTH BEND
City,State,Zip:	NORTH BEND, WA
Facility ID:	89066
Medium:	Land
Material Desc:	DIESEL/MARINE GAS OIL
Material Qty:	60
Material Units:	Not reported
Date Received:	Not reported
Contact Name:	Not reported
Incident Date:	05/05/2016
Incident Category Type:	Oil Spill
Incident Category:	Oil Spill
Latitude:	47.4734
Longitude:	-121.7418
Source Type:	Vehicle
Source:	Commercial Truck
Vessel Facility Name2:	Not reported
Recovered Quantity:	Not reported
Resp Party Contact:	Not reported
Cause:	Not reported
Cause Type:	Not reported
Resp Party Name:	JERRY SAUNDERS

---

315 **MC ANDERSON TRUCKING** **WA LUST** **U000594632**
Target Property **44711 SE NORTHBEND WAY/PO BOX 354** **WA UST** **N/A**
NORTH BEND, WA 98045 **WA ALLSITES**
WA CSCSL NFA

Actual: 563 ft.
Focus Map: 19

LUST:

Name:	MC ANDERSON TRUCKING
Address:	44711 SE NORTHBEND WAY
City,State,Zip:	NORTH BEND, WA 98045
Facility ID:	14722754
Lust Status Type:	LUST - NFA
Cleanup Site ID:	8053
Cleanup Unit Type:	Not reported
Process Type:	Not reported
Cleanup Unit Name:	Not reported
Response Section:	Northwest
Release Date:	12/10/1990
Lust Date:	10/03/2011
Region:	Northwest
Lust ID:	856
UST ID:	10533
Contaminant Name:	Petroleum-Diesel
Ground Water:	Not reported
Surface Water:	Not reported
Soil:	Remediated-Below
Sediment:	Not reported
Air:	Not reported
Bedrock:	Not reported
Lat/Long:	47.473305 / -121.74073
Name:	MC ANDERSON TRUCKING

MC ANDERSON TRUCKING (Continued) **U000594632**

Address:	44711 SE NORTHBEND WAY
City,State,Zip:	NORTH BEND, WA 98045
Facility ID:	14722754
Lust Status Type:	LUST - NFA
Cleanup Site ID:	8053
Cleanup Unit Type:	Not reported
Process Type:	Not reported
Cleanup Unit Name:	Not reported
Response Section:	Northwest
Release Date:	12/10/1990
Lust Date:	10/03/2011
Region:	Northwest
Lust ID:	856
UST ID:	10533
Contaminant Name:	Petroleum-Other
Ground Water:	Not reported
Surface Water:	Not reported
Soil:	Remediated-Below
Sediment:	Not reported
Air:	Not reported
Bedrock:	Not reported
Lat/Long:	47.473305 / -121.74073

UST:

Name:	MC ANDERSON TRUCKING
Address:	44711 SE NORTHBEND WAY/PO BOX 354
City:	NORTH BEND
Zip:	98045
Facility ID:	14722754
Site Id:	10533
UBI:	Not reported
Phone Number:	Not reported
Decimal Latitude:	47.473305
Decimal Longitude:	-121.740739
Tank Name:	1
Tag Number:	Not reported
Tank Status:	Removed
Tank Status Date:	08/06/1996
Tank Install Date:	12/31/1964
Tank Closure Date:	Not reported
Capacity Range:	Not reported
Tank Permit Expiration Date:	Not reported
Tank Upgrade Date:	Not reported
Tank Spill Prevention:	Not reported
Tank Overfill Prevention:	Not reported
Tank Material:	Steel
Tank Construction:	Not reported
Tank Tightness Test:	Not reported
Tank Corrosion Protection:	Not reported
Tank Manifold:	Not reported
Tank Release Detection:	Not reported
Tank SFC Type:	Not reported
Pipe Material:	Not reported
Pipe Construction:	Above Ground Piping
Pipe Primary Release Detection:	Not reported
Pipe Second Release Detection:	Not reported

MC ANDERSON TRUCKING (Continued) **U000594632**

Pipe Corrosion Protection: Not reported
Pipe Pumping System: Not reported
Responsible Unit: Northwest
Dispencer/Pump SFC Type: Not reported

ALLSITES:
Name: MC ANDERSON TRUCKING
Facility Id: 14722754

Interaction: 28329
Interaction 1: A
Interaction 2: UST
Ecology Program: TOXICS
Program Data: UST
Facility Alt.: Not reported
Program ID: 10533
Date Interaction: 2000-03-20 00:00:00
Date Interaction 3: Underground Storage Tank
Latitude: 47.473299324999999
Longitude: -121.740724234

Interaction: 28328
Interaction 1: I
Interaction 2: LUST
Ecology Program: TOXICS
Program Data: ISIS
Facility Alt.: Not reported
Program ID: 10533
Date Interaction: 1990-12-10 00:00:00
Date Interaction 3: LUST Facility
Latitude: 47.473299324999999
Longitude: -121.740724234

CSCSL NFA:
Name: MC ANDERSON TRUCKING
Address: 44711 SE NORTHBEND WAY
City,State,Zip: NORTH BEND, WA 98045
Facility/Site Id: 14722754
CS Id: 8053
NFA Date: 10/03/2011
Alternate Site Names: Not reported
NFA Reason: NFA-Initial Investigation
Site Status: NFA
Region: Northwest
Contaminant Name: Petroleum-Diesel
Ground Water: Not reported
Surface Water: Not reported
Soil: Remediated-Below
Sediment: Not reported
Air: Not reported
Bedrock: Not reported
Latitude: 47.473305
Longitude: -121.740739

MC ANDERSON TRUCKING (Continued) **U000594632**

Name:	MC ANDERSON TRUCKING
Address:	44711 SE NORTHBEND WAY
City,State,Zip:	NORTH BEND, WA 98045
Facility/Site Id:	14722754
CS Id:	8053
NFA Date:	10/03/2011
Alternate Site Names:	Not reported
NFA Reason:	NFA-Initial Investigation
Site Status:	NFA
Region:	Northwest
Contaminant Name:	Petroleum-Other
Ground Water:	Not reported
Surface Water:	Not reported
Soil:	Remediated-Below
Sediment:	Not reported
Air:	Not reported
Bedrock:	Not reported
Latitude:	47.473305
Longitude:	-121.740739

BV316 **ESTATE OF DANIEL H CAHILL** **WA MANIFEST** **S121931271**
Target **45120 SE NORTH BEND WAY** **N/A**
Property **NORTH BEND, WA 98045**

Site 1 of 3 in cluster BV

Actual:
569 ft.

Focus Map:
19

WA MANIFEST:

Name:		ESTATE OF DANIEL H CAHILL
Address:		45120 SE NORTH BEND WAY
City,State,Zip:		NORTH BEND, WA 98045
Facility Address 2:		Not reported
Facility ID:		11385314
EPA ID:		WAR000008474
NAICS:		332812
State Waste Code Desc:		WT02
Federal Waste Code Desc:	F002	
Form Comm:		Waste was generated in 2017 but did not manifest and ship off site until 2018.
Data Year:		2017
Permit by Rule:		False
Mailing Address 2:		Not reported
Treatment by Generator:		False
Mixed Radioactive Waste:		False
Importer of Hazardous Waste:		False
Immediate Recycler:		False
Treatment/Storage/Disposal/Recycling Facility:		False
Generator of Dangerous Fuel Waste:		False
Generator Marketing to Burner:		False
Other Marketers (i.e., blender, distributor, etc.):		False
Utility Boiler Burner:		False
Industry Boiler Burner:		False
Industrial Furnace:		False
Smelter Defferal:		False
Universal Waste:		Not reported
Off-Specification:		Not reported
LN Address 2:		Not reported
Tax Reg #:		Not reported
Business Type:		Not reported

ESTATE OF DANIEL H CAHILL (Continued) **S121931271**

Mail Name:	Not reported
Mailing Address:	1525 N Kentucky St
Mailing City,State,Zip:	Arlington, VA 22205-2824
Legal Organization Name:	Not reported
Legal Organization Type:	Private
Legal Contact:	Val Drllevich
Legal Address:	29712 226th Ave SE
Legal Address 2:	Not reported
Legal City,State,Zip:	Black Diamond, WA 98010
Legal Phone Number:	3602707605
Legal Effective Date:	01/01/2000
Land Organization Name:	Not reported
Land Organization Type:	Private
Land Contact:	Val Drllevich
Land Address:	29712 226th Ave SE
Land City,State,Zip:	Black Diamond, WA 98010
Land Phone Number:	3602707605
Operator Organization Name:	Not reported
Operator Organization Type:	Private
Operator:	Val Drllevich
Operator Address:	29712 226th Ave SE
Operator Address 2:	Not reported
Operator City,State,Zip:	Black Diamond, WA 98010
Operator Phone Number:	3602707605
Operator Effective Date:	01/01/2000
Site Contact:	Val Drllevich
Site Contact Address:	29712 226th Ave SE
Contact City,State,Zip:	Black Diamond, WA 98010
Site Contact Phone Number:	3602707605
Site Contact Email:	Not reported
Gen Status Code:	LQG
Monthly Generation:	False
Batch Generation:	False
One Time Generation:	True
Transport Own Waste:	False
Tranports Other Waste:	False
Recycler Onsite:	False
Transfer Facility:	False
Other Exemption:	Not reported
UW Battery Gen:	False
Used Oil Transporter:	False
Used Oil Transfer Facility:	False
Used Oil Processor:	False
Used Oil Refiner:	False
Used Oil Fuel Marketer Directs Shipments:	False
Used Oil Fuel Marketer Meets Specs:	False
Site Contact Address 2:	Not reported

Name:		ESTATE OF DANIEL H CAHILL
Address:		45120 SE NORTH BEND WAY
City,State,Zip:		NORTH BEND, WA 98045
Facility Address 2:		Not reported
Facility ID:		11385314
EPA ID:		WAR000008474
NAICS:		332812
State Waste Code Desc:		WT02
Federal Waste Code Desc:	F002	

ESTATE OF DANIEL H CAHILL (Continued) **S121931271**

Form Comm:	Waste was generated in 2017 but did not manifest and ship off site until 2018.
Data Year:	2017
Permit by Rule:	False
Mailing Address 2:	Not reported
Treatment by Generator:	False
Mixed Radioactive Waste:	False
Importer of Hazardous Waste:	False
Immediate Recycler:	False
Treatment/Storage/Disposal/Recycling Facility:	False
Generator of Dangerous Fuel Waste:	False
Generator Marketing to Burner:	False
Other Marketers (i.e., blender, distributor, etc.):	False
Utility Boiler Burner:	False
Industry Boiler Burner:	False
Industrial Furnace:	False
Smelter Defferal:	False
Universal Waste:	Not reported
Off-Specification:	Not reported
LN Address 2:	Not reported
Tax Reg #:	NA
Business Type:	Not reported
Mail Name:	Not reported
Mailing Address:	1525 N Kentucky St
Mailing City,State,Zip:	Arlington, VA 22205
Legal Organization Name:	Drllevich, Val
Legal Organization Type:	Private
Legal Contact:	Not reported
Legal Address:	29712 226th Ave SE
Legal Address 2:	Not reported
Legal City,State,Zip:	Black Diamond, WA 98010
Legal Phone Number:	(360)270-7605
Legal Effective Date:	01/01/2000
Land Organization Name:	Drllevich, Val
Land Organization Type:	Private
Land Contact:	Not reported
Land Address:	29712 226th Ave SE
Land City,State,Zip:	Black Diamond, WA 98010
Land Phone Number:	(360)270-7605
Operator Organization Name:	Drllevich, Val
Operator Organization Type:	Private
Operator:	Not reported
Operator Address:	29712 226th Ave SE
Operator Address 2:	Not reported
Operator City,State,Zip:	Black Diamond, WA 98010
Operator Phone Number:	(360)270-7605
Operator Effective Date:	01/01/2000
Site Contact:	Val Drllevich
Site Contact Address:	29712 226th Ave SE
Contact City,State,Zip:	Black Diamond, WA 98010
Site Contact Phone Number:	(360)270-7605
Site Contact Email:	Not reported
Gen Status Code:	LQG
Monthly Generation:	False
Batch Generation:	False
One Time Generation:	False
Transport Own Waste:	False

ESTATE OF DANIEL H CAHILL (Continued) **S121931271**

Tranports Other Waste:	False
Recycler Onsite:	False
Transfer Facility:	False
Other Exemption:	Not reported
UW Battery Gen:	False
Used Oil Transporter:	False
Used Oil Transfer Facility:	False
Used Oil Processor:	False
Used Oil Refiner:	False
Used Oil Fuel Marketer Directs Shipments:	False
Used Oil Fuel Marketer Meets Specs:	False
Site Contact Address 2:	Not reported

BV317 **ENGINEERED COATING SYSTEMS** **WA RGA HWS** **S115342129**
Target Property **45120 SE NORTH BEND WAY** **N/A**
NORTH BEND, WA

Site 2 of 3 in cluster BV

Actual: 569 ft.
Focus Map: 19

RGA HWS:

2012	ENGINEERED COATING SYSTEMS	45120 SE NORTH BEND WAY
2011	ENGINEERED COATING SYSTEMS	45120 SE NORTH BEND WAY
2010	ENGINEERED COATING SYSTEMS	45120 SE NORTH BEND WAY
2009	ENGINEERED COATING SYSTEMS	45120 SE NORTH BEND WAY
2008	ENGINEERED COATING SYSTEMS	45120 SE NORTH BEND WAY
2007	ENGINEERED COATING SYSTEMS	45120 SE NORTH BEND WAY
2006	ENGINEERED COATING SYSTEMS	45120 SE NORTH BEND WAY
2005	ENGINEERED COATING SYSTEMS	45120 SE NORTH BEND WAY
2004	ENGINEERED COATING SYSTEMS	45120 SE NORTH BEND WAY

BV318 **ESTATE OF DANIEL H CAHILL** **WA HSL** **1001092193**
Target Property **45120 SE NORTH BEND WAY** **WA CSCSL** **WAR000008474**
NORTH BEND, WA 98045 **WA ALLSITES**
RCRA NonGen / NLR
FINDS
ECHO

Site 3 of 3 in cluster BV

Actual: 569 ft.
Focus Map: 19

HSL:

Name:	ENGINEERED COATING SYSTEMS
Address:	Not reported
City,State,Zip:	NORTH BEND, WA
edr_fstat:	WA
edr_fzip:	Not reported
edr_fcnty:	KING
edr_zip:	Not reported
Facility Type:	**Hazardous Sites List**
Facility Status:	Awaiting Cleanup
FSID Number:	11385314
Rank:	1
Region:	NW
EDR Link ID:	11385314
Region Decode:	NORTHWEST REGIONAL OFFICE

CSCSL:

Name:	ENGINEERED COATING SYSTEMS
Address:	45120 SE NORTH BEND WAY
City,State,Zip:	NORTH BEND, WA 98045

ESTATE OF DANIEL H CAHILL (Continued) **1001092193**

Facility ID:	11385314
Region:	Northwest
Lat/Long:	47.47198 / -121.73574
Clean Up Siteid:	3888
Site Status:	Awaiting Cleanup
Contaminant Name:	Corrosive Wastes
Alternate Site Names:	CASCADE MANUFACTURING,ENGINEERING COATING SYSTEMS
Site Rank:	1 - Highest Assessed Risk
Has Institutional Control:	Not reported
Past VCP:	Not reported
Current VCP:	Not reported
Ground Water:	Suspected
Surface Water:	Not reported
Soil:	Suspected
Sediment:	Not reported
Air:	Not reported
Bedrock:	Not reported
Responsible Unit:	Northwest

Name:	ENGINEERED COATING SYSTEMS
Address:	45120 SE NORTH BEND WAY
City,State,Zip:	NORTH BEND, WA 98045
Facility ID:	11385314
Region:	Northwest
Lat/Long:	47.47198 / -121.73574
Clean Up Siteid:	3888
Site Status:	Awaiting Cleanup
Contaminant Name:	Halogenated Organics
Alternate Site Names:	CASCADE MANUFACTURING,ENGINEERING COATING SYSTEMS
Site Rank:	1 - Highest Assessed Risk
Has Institutional Control:	Not reported
Past VCP:	Not reported
Current VCP:	Not reported
Ground Water:	Suspected
Surface Water:	Not reported
Soil:	Confirmed Above Cleanup Levels
Sediment:	Not reported
Air:	Not reported
Bedrock:	Not reported
Responsible Unit:	Northwest

Name:	ENGINEERED COATING SYSTEMS
Address:	45120 SE NORTH BEND WAY
City,State,Zip:	NORTH BEND, WA 98045
Facility ID:	11385314
Region:	Northwest
Lat/Long:	47.47198 / -121.73574
Clean Up Siteid:	3888
Site Status:	Awaiting Cleanup
Contaminant Name:	Metals Priority Pollutants
Alternate Site Names:	CASCADE MANUFACTURING,ENGINEERING COATING SYSTEMS
Site Rank:	1 - Highest Assessed Risk
Has Institutional Control:	Not reported
Past VCP:	Not reported
Current VCP:	Not reported
Ground Water:	Suspected
Surface Water:	Not reported

ESTATE OF DANIEL H CAHILL (Continued) **1001092193**

Soil:	Confirmed Above Cleanup Levels
Sediment:	Not reported
Air:	Not reported
Bedrock:	Not reported
Responsible Unit:	Northwest

Name:	ENGINEERED COATING SYSTEMS
Address:	45120 SE NORTH BEND WAY
City,State,Zip:	NORTH BEND, WA 98045
Facility ID:	11385314
Region:	Northwest
Lat/Long:	47.47198 / -121.73574
Clean Up Siteid:	3888
Site Status:	Awaiting Cleanup
Contaminant Name:	Non-Halogenated Solvents
Alternate Site Names:	CASCADE MANUFACTURING,ENGINEERING COATING SYSTEMS
Site Rank:	1 - Highest Assessed Risk
Has Institutional Control:	Not reported
Past VCP:	Not reported
Current VCP:	Not reported
Ground Water:	Suspected
Surface Water:	Not reported
Soil:	Suspected
Sediment:	Not reported
Air:	Not reported
Bedrock:	Not reported
Responsible Unit:	Northwest

ALLSITES:

Name:	ENGINEERED COATING SYSTEMS
Facility Id:	11385314

Interaction:	125093
Interaction 1:	I
Interaction 2:	HWOTHER
Ecology Program:	HAZWASTE
Program Data:	TURBOWASTE
Facility Alt.:	Estate of Daniel H Cahill
Program ID:	WAR000008474
Date Interaction:	2016-12-31 00:00:00
Date Interaction 3:	Haz Waste Management Acti
Latitude:	47.471974324999998
Longitude:	-121.735725235

Interaction:	26156
Interaction 1:	I
Interaction 2:	HWG
Ecology Program:	HAZWASTE
Program Data:	TURBOWASTE
Facility Alt.:	Not reported
Program ID:	WAR000008474
Date Interaction:	1996-03-13 00:00:00
Date Interaction 3:	Hazardous Waste Generator
Latitude:	47.471974324999998
Longitude:	-121.735725235

ESTATE OF DANIEL H CAHILL (Continued) **1001092193**

Interaction:	124250
Interaction 1:	I
Interaction 2:	HWG
Ecology Program:	HAZWASTE
Program Data:	TURBOWASTE
Facility Alt.:	Estate of Daniel H Cahill
Program ID:	WAR000008474
Date Interaction:	2016-08-29 00:00:00
Date Interaction 3:	Hazardous Waste Generator
Latitude:	47.471974324999998
Longitude:	-121.735725235

Interaction:	26157
Interaction 1:	A
Interaction 2:	SCS
Ecology Program:	TOXICS
Program Data:	ISIS
Facility Alt.:	Engineered Coating Systems
Program ID:	Not reported
Date Interaction:	1999-06-03 00:00:00
Date Interaction 3:	State Cleanup Site
Latitude:	47.471974324999998
Longitude:	-121.735725235

RCRA NonGen / NLR:

Date form received by agency:	2018-02-16 00:00:00.0
Facility name:	ESTATE OF DANIEL H CAHILL
Facility address:	45120 SE NORTH BEND WAY NORTH BEND, WA 98045
EPA ID:	WAR000008474
Mailing address:	1525 N KENTUCKY ST ARLINGTON, WA 22205
Contact:	ROBERT CAHILL
Contact address:	1525 N KENTUCKY ST ARLINGTON, VA 22205
Contact country:	US
Contact telephone:	703-403-9770
Contact email:	ROB.311.CAHILL@GMAIL.COM
EPA Region:	10
Land type:	Private
Classification:	Non-Generator
Description:	Handler: Non-Generators do not presently generate hazardous waste

Owner/Operator Summary:

Owner/operator name:	DRLLEVICH, VAL
Owner/operator address:	29712 226TH AVE SE BLACK DIAMOND, WA 98010
Owner/operator country:	US
Owner/operator telephone:	360-270-7605
Owner/operator email:	Not reported
Owner/operator fax:	Not reported
Owner/operator extension:	Not reported
Legal status:	Private
Owner/Operator Type:	Owner

ESTATE OF DANIEL H CAHILL (Continued) **1001092193**

Owner/Op start date:	Not reported
Owner/Op end date:	Not reported
Owner/operator name:	DRLLEVICH, VAL
Owner/operator address:	29712 226TH AVE SE BLACK DIAMOND, WA 98010
Owner/operator country:	US
Owner/operator telephone:	360-270-7605
Owner/operator email:	Not reported
Owner/operator fax:	Not reported
Owner/operator extension:	Not reported
Legal status:	Private
Owner/Operator Type:	Operator
Owner/Op start date:	Not reported
Owner/Op end date:	Not reported
Owner/operator name:	DRLLEVICH, VAL
Owner/operator address:	29712 226TH AVE SE BLACK DIAMOND, WA 98010
Owner/operator country:	US
Owner/operator telephone:	360-270-7605
Owner/operator email:	Not reported
Owner/operator fax:	Not reported
Owner/operator extension:	Not reported
Legal status:	Private
Owner/Operator Type:	Owner
Owner/Op start date:	2000-01-01 00:00:00.
Owner/Op end date:	Not reported

Handler Activities Summary:

U.S. importer of hazardous waste:	No
Mixed waste (haz. and radioactive):	No
Recycler of hazardous waste:	No
Transporter of hazardous waste:	No
Treater, storer or disposer of HW:	No
Underground injection activity:	No
On-site burner exemption:	No
Furnace exemption:	No
Used oil fuel burner:	No
Used oil processor:	No
User oil refiner:	No
Used oil fuel marketer to burner:	No
Used oil Specification marketer:	No
Used oil transfer facility:	No
Used oil transporter:	No

Historical Generators:

Date form received by agency:	2018-02-15 00:00:00.0
Site name:	ESTATE OF DANIEL H CAHILL
Classification:	Large Quantity Generator
Date form received by agency:	2018-02-15 00:00:00.0
Site name:	ESTATE OF DANIEL H CAHILL
Classification:	Large Quantity Generator
Date form received by agency:	2018-02-13 00:00:00.0

ESTATE OF DANIEL H CAHILL (Continued) **1001092193**

Site name: ESTATE OF DANIEL H CAHILL
Classification: Not a generator, verified

Date form received by agency: 2017-12-15 00:00:00.0
Site name: ESTATE OF DANIEL H CAHILL
Classification: Large Quantity Generator

Date form received by agency: 1997-06-07 00:00:00.0
Site name: ENGINEERED COATING SYSTEMS
Classification: Not a generator, verified

Date form received by agency: 1997-06-06 00:00:00.0
Site name: ENGINEERED COATING SYSTEMS
Classification: Not a generator, verified

Date form received by agency: 1997-06-06 00:00:00.0
Site name: ENGINEERED COATING SYSTEMS
Classification: Not a generator, verified

Date form received by agency: 1997-06-06 00:00:00.0
Site name: ENGINEERED COATING SYSTEMS
Classification: Not a generator, verified

Date form received by agency: 1997-02-10 00:00:00.0
Site name: ENGINEERED COATING SYSTEMS
Classification: Small Quantity Generator

Date form received by agency: 1996-03-13 00:00:00.0
Site name: ENGINEERED COATING SYSTEMS
Classification: Conditionally Exempt Small Quantity Generator

Hazardous Waste Summary:

. Waste code: F002
. Waste name: THE FOLLOWING SPENT HALOGENATED SOLVENTS: TETRACHLOROETHYLENE, METHYLENE CHLORIDE, TRICHLOROETHYLENE, 1,1,1-TRICHLOROETHANE, CHLOROBENZENE, 1,1,2-TRICHLORO-1,2,2-TRIFLUOROETHANE, ORTHO-DICHLOROBENZENE, TRICHLOROFLUOROMETHANE, AND 1,1,2, TRICHLOROETHANE; ALL SPENT SOLVENT MIXTURES/BLENDS CONTAINING, BEFORE USE, A TOTAL OF TEN PERCENT OR MORE (BY VOLUME) OF ONE OR MORE OF THE ABOVE HALOGENATED SOLVENTS OR THOSE SOLVENTS LISTED IN F001, F004, AND F005; AND STILL BOTTOMS FROM THE RECOVERY OF THESE SPENT SOLVENTS AND SPENT SOLVENT MIXTURES.

. Waste code: WT02
. Waste name: Washington State Dangerous Toxic Waste with a toxic constituents concentration greater than or equal to 0.001% and less than 1.0%, determined by biological testing methods or a book designation procedure.

Violation Status: No violations found

FINDS:
Registry ID: 110005404400
Facility URL: http://ofmpub.epa.gov/enviro/fii_query_detail.disp_program_facility?p_registry_id=110005404400

ESTATE OF DANIEL H CAHILL (Continued) **1001092193**

Environmental Interest/Information System:
Washington Facility / Site Identification System (WA-FSIS) provides a means to query and display data maintained by the Washington Department of Ecology. This system contains key information for each facility/site that is currently, or has been, of interest to the Air Quality, Dam Safety, Hazardous Waste, Toxics Cleanup, and Water Quality Programs.
RCRAInfo is a national information system that supports the Resource Conservation and Recovery Act (RCRA) program through the tracking of events and activities related to facilities that generate, transport, and treat, store, or dispose of hazardous waste. RCRAInfo allows RCRA program staff to track the notification, permit, compliance, and corrective action activities required under RCRA.

Click this hyperlink while viewing on your computer to access additional FINDS: detail in the EDR Site Report.

ECHO:

Envid:	1001092193
Registry ID:	110005404400
DFR URL:	http://echo.epa.gov/detailed-facility-report?fid=110005404400

---

319 **WA SPILLS** **S120066787**
Target Property **N/A**
NORTH BEND, WA

Actual: 498 ft.
Focus Map: 18

SPILLS:

Name:	Not reported
Address:	Not reported
City,State,Zip:	NORTH BEND, WA
Facility ID:	91696
Medium:	Impermeable Containment
Material Desc:	DIESEL/MARINE GAS OIL
Material Qty:	30
Material Units:	Not reported
Date Received:	Not reported
Contact Name:	Not reported
Incident Date:	12/14/2016
Incident Category Type:	Oil Spill
Incident Category:	Oil Spill
Latitude:	47.47290
Longitude:	-121.76120
Source Type:	Vehicle
Source:	Commercial Truck
Vessel Facility Name2:	Not reported
Recovered Quantity:	30
Resp Party Contact:	Not reported
Cause:	Not reported
Cause Type:	Not reported
Resp Party Name:	NETWORK TRANSPORTATION LLC

320 Target Property | **PSE**
44504 SE 142ND ST
NORTH BEND, WA | **WA SPILLS** | **S109613659**
N/A

Actual: 523 ft.
Focus Map: 19

SPILLS:

Name:	PSE
Address:	44504 SE 142ND ST
City,State,Zip:	NORTH BEND, WA
Facility ID:	613789
Medium:	SOIL
Material Desc:	PETROLEUM - MINERAL OIL
Material Qty:	5
Material Units:	GALLON
Date Received:	07/01/2009
Contact Name:	Not reported
Incident Date:	Not reported
Incident Category Type:	Not reported
Incident Category:	Not reported
Latitude:	Not reported
Longitude:	Not reported
Source Type:	Not reported
Source:	Not reported
Vessel Facility Name2:	Not reported
Recovered Quantity:	Not reported
Resp Party Contact:	Not reported
Cause:	Not reported
Cause Type:	Not reported
Resp Party Name:	Not reported

---

321 Target Property | **TANNER HEADQUARTERS**
NORTH BEND, WA 98045 | **WA ALLSITES** | **S121970801**
N/A

Actual: 629 ft.
Focus Map: 19

ALLSITES:

Name:	TANNER HEADQUARTERS
Facility Id:	94293

---

322 Target Property | **I90 CORPORATE PARK**
46501 & 46511 SE NORTHBEND WAY
NORTH BEND, WA 98045 | **WA ALLSITES**
WA CSCSL NFA FINDS | **1011266992**
N/A

Actual: 710 ft.
Focus Map: 20

ALLSITES:

Name:	I90 CORPORATE PARK
Facility Id:	8801624
Interaction:	23495
Interaction 1:	I
Interaction 2:	VOLCLNST
Ecology Program:	TOXICS
Program Data:	ISIS
Facility Alt.:	I90 Corporate Park
Program ID:	NW1890
Date Interaction:	2008-02-06 00:00:00

I90 CORPORATE PARK (Continued) **1011266992**

Date Interaction 3: Voluntary Cleanup Sites
Latitude: 47.472295322000001
Longitude: -121.71869623800001

CSCSL NFA:
Name: I90 CORPORATE PARK
Address: 46501 & 46511 SE NORTHBEND WAY
City,State,Zip: NORTH BEND, WA 98045
Facility/Site Id: 8801624
CS Id: 3381
NFA Date: 08/26/2008
Alternate Site Names: PUGET WESTERN'S FORRISTER PROPERTY
NFA Reason: NFA-Voluntary Cleanup Program Review
Site Status: NFA
Region: Northwest
Contaminant Name: Petroleum Products-Unspecified
Ground Water: Not reported
Surface Water: Not reported
Soil: Remediated-Below
Sediment: Not reported
Air: Not reported
Bedrock: Not reported
Latitude: 47.472301
Longitude: -121.718711

FINDS:
Registry ID: 110036139862
Facility URL: http://ofmpub.epa.gov/enviro/fii_query_detail.disp_program_facility?p_registry_id=110036139862

Environmental Interest/Information System:
Washington Facility / Site Identification System (WA-FSIS) provides a means to query and display data maintained by the Washington Department of Ecology. This system contains key information for each facility/site that is currently, or has been, of interest to the Air Quality, Dam Safety, Hazardous Waste, Toxics Cleanup, and Water Quality Programs.

Click this hyperlink while viewing on your computer to access additional FINDS: detail in the EDR Site Report.

---

323 **SNOQUALMIE VALLEY SCHOOL DIST** **WA ALLSITES** **1000838598**
Target **46837 SE MIDDLE FORK RD** **RCRA NonGen / NLR** **WAD988513859**
Property **NORTH BEND, WA 98045** **FINDS**
ECHO

Actual:
720 ft.

Focus Map:
20

ALLSITES:
Name: SNOQUALMIE VALLEY SCHOOL DIST
Facility Id: 88692836

Interaction: 70358
Interaction 1: I
Interaction 2: HWG
Ecology Program: HAZWASTE
Program Data: TURBOWASTE
Facility Alt.: Not reported
Program ID: WAD988513859

SNOQUALMIE VALLEY SCHOOL DIST (Continued) **1000838598**

Date Interaction:	1992-11-09 00:00:00
Date Interaction 3:	Hazardous Waste Generator
Latitude:	47.474794324999998
Longitude:	-121.742055233

RCRA NonGen / NLR:

Date form received by agency:	1997-06-27 00:00:00.0
Facility name:	SNOQUALMIE VALLEY SCHOOL DIST
Facility address:	46837 SE MIDDLE FORK RD NORTH BEND, WA 98045
EPA ID:	WAD988513859
Mailing address:	PO BOX 400 SNOQUALMIE, WA 98065
Contact:	DON GRINA
Contact address:	PO BOX 400 SNOQUALMIE, WA 98065
Contact country:	US
Contact telephone:	425-888-0351
Contact email:	Not reported
EPA Region:	10
Classification:	Non-Generator
Description:	Handler: Non-Generators do not presently generate hazardous waste

Owner/Operator Summary:

Owner/operator name:	PARSONS, KEN
Owner/operator address:	PO BOX 1058 NORTH BEND, WA 98045
Owner/operator country:	US
Owner/operator telephone:	425-888-0478
Owner/operator email:	Not reported
Owner/operator fax:	Not reported
Owner/operator extension:	Not reported
Legal status:	Private
Owner/Operator Type:	Owner
Owner/Op start date:	Not reported
Owner/Op end date:	Not reported

Owner/operator name:	SNOQUALMIE VALLEY SCHOOL DIST
Owner/operator address:	46837 SE MIDDLE FORK RD NORTH BEND, WA 98045
Owner/operator country:	US
Owner/operator telephone:	000-000-0000
Owner/operator email:	Not reported
Owner/operator fax:	Not reported
Owner/operator extension:	Not reported
Legal status:	Private
Owner/Operator Type:	Operator
Owner/Op start date:	Not reported
Owner/Op end date:	Not reported

Owner/operator name:	PARSONS, KEN
Owner/operator address:	PO BOX 1058 NORTH BEND, WA 98045
Owner/operator country:	US
Owner/operator telephone:	425-888-0478

SNOQUALMIE VALLEY SCHOOL DIST (Continued) **1000838598**

Owner/operator email: Not reported
Owner/operator fax: Not reported
Owner/operator extension: Not reported
Legal status: Private
Owner/Operator Type: Owner
Owner/Op start date: 1997-05-30 00:00:00.
Owner/Op end date: Not reported

Handler Activities Summary:
U.S. importer of hazardous waste: No
Mixed waste (haz. and radioactive): No
Recycler of hazardous waste: No
Transporter of hazardous waste: No
Treater, storer or disposer of HW: No
Underground injection activity: No
On-site burner exemption: No
Furnace exemption: No
Used oil fuel burner: No
Used oil processor: No
User oil refiner: No
Used oil fuel marketer to burner: No
Used oil Specification marketer: No
Used oil transfer facility: No
Used oil transporter: No

Historical Generators:
Date form received by agency: 1997-06-26 00:00:00.0
Site name: SNOQUALMIE VALLEY SCHOOL DIST
Classification: Not a generator, verified

Date form received by agency: 1997-06-26 00:00:00.0
Site name: SNOQUALMIE VALLEY SCHOOL DIST
Classification: Not a generator, verified

Date form received by agency: 1997-06-26 00:00:00.0
Site name: SNOQUALMIE VALLEY SCHOOL DIST
Classification: Not a generator, verified

Date form received by agency: 1993-12-31 00:00:00.0
Site name: SNOQUALMIE VALLEY SCHOOL DIST
Classification: Small Quantity Generator

Violation Status: No violations found

FINDS:
Registry ID: 110005380792
Facility URL: http://ofmpub.epa.gov/enviro/fii_query_detail.disp_program_facility?p_registry_id=110005380792

Environmental Interest/Information System:
RCRAInfo is a national information system that supports the Resource Conservation and Recovery Act (RCRA) program through the tracking of events and activities related to facilities that generate, transport, and treat, store, or dispose of hazardous waste. RCRAInfo allows RCRA program staff to track the notification, permit, compliance, and corrective action activities required under RCRA.

SNOQUALMIE VALLEY SCHOOL DIST (Continued) **1000838598**

Click this hyperlink while viewing on your computer to access additional FINDS: detail in the EDR Site Report.

ECHO:

Envid:	1000838598
Registry ID:	110005380792
DFR URL:	http://echo.epa.gov/detailed-facility-report?fid=110005380792

---

324 **CEDAR VILLAGE DIVISION 2 (D90643)** **WA UIC** **S121083652**
Target Property **14219 443RED PLACE SE** **N/A**
NORTH BEND, WA 98045

Actual: 513 ft.
Focus Map: 18

UIC:

Name:	CEDAR VILLAGE DIVISION 2 (D90643)
Address:	14219 443RED PLACE SE
City,State,Zip:	NORTH BEND, WA 98045
Site Number:	19757
Owner Name:	King County WLRD DSS Cedar Village Division 2 (D90643)
Well Status:	Active
EPA Well Type:	5H1 - Stormwater
Latitude:	47.471667
Longitude:	121.7475
Well Name:	14127
Registration Type:	Municipal Stormwater
Construction Date:	12/24/1984
Construction Type:	Other
Depth:	2

BW325 **CASCADE GOLF COURSE** **FINDS** **1007076016**
Target Property **14303 436 AVE SE** **N/A**
NORTH BEND, WA 98045

Site 1 of 2 in cluster BW

Actual: 502 ft.
Focus Map: 18

FINDS:

Registry ID:	110015526661
Facility URL:	http://ofmpub.epa.gov/enviro/fii_query_detail.disp_program_facility?p_registry_id=110015526661

Environmental Interest/Information System:

Washington Facility / Site Identification System (WA-FSIS) provides a means to query and display data maintained by the Washington Department of Ecology. This system contains key information for each facility/site that is currently, or has been, of interest to the Air Quality, Dam Safety, Hazardous Waste, Toxics Cleanup, and Water Quality Programs.

Click this hyperlink while viewing on your computer to access additional FINDS: detail in the EDR Site Report.

BW326 Target Property | **CASCADE GOLF COURSE**
14303 436 AVE SE
NORTH BEND, WA 98045 | **WA UST** | **U000800884**
WA ALLSITES | **N/A**

Site 2 of 2 in cluster BW

Actual: 502 ft.

Focus Map: 18

UST:

Name:	CASCADE GOLF COURSE
Address:	14303 436 AVE SE
City:	NORTH BEND
Zip:	98045
Facility ID:	12124286
Site Id:	8168
UBI:	Not reported
Phone Number:	Not reported
Decimal Latitude:	47.472034
Decimal Longitude:	-121.7598
Tank Name:	1
Tag Number:	Not reported
Tank Status:	Closure in Process
Tank Status Date:	08/06/1996
Tank Install Date:	12/31/1964
Tank Closure Date:	Not reported
Capacity Range:	111 TO 1,100 Gallons
Tank Permit Expiration Date:	Not reported
Tank Upgrade Date:	Not reported
Tank Spill Prevention:	Not reported
Tank Overfill Prevention:	Not reported
Tank Material:	Steel
Tank Construction:	Not reported
Tank Tightness Test:	Not reported
Tank Corrosion Protection:	Not reported
Tank Manifold:	Not reported
Tank Release Detection:	Not reported
Tank SFC Type:	Not reported
Pipe Material:	Not reported
Pipe Construction:	Not reported
Pipe Primary Release Detection:	Not reported
Pipe Second Release Detection:	Not reported
Pipe Corrosion Protection:	Not reported
Pipe Pumping System:	Not reported
Responsible Unit:	Northwest
Dispencer/Pump SFC Type:	Not reported

ALLSITES:

Name:	CASCADE GOLF COURSE
Facility Id:	12124286
Interaction:	26563
Interaction 1:	I
Interaction 2:	UST
Ecology Program:	TOXICS
Program Data:	UST
Facility Alt.:	Not reported
Program ID:	8168
Date Interaction:	2000-02-29 00:00:00
Date Interaction 3:	Underground Storage Tank
Latitude:	47.472028326999997

CASCADE GOLF COURSE (Continued) **U000800884**

Longitude: -121.759785231

---

327 **PSE** **WA SPILLS** **S110066814**
Target **43816 SE 143RD ST** **N/A**
Property **NORTH BEND, WA**

Actual: 502 ft.
Focus Map: 18

SPILLS:

Name:	PSE
Address:	43816 SE 143RD ST
City,State,Zip:	NORTH BEND, WA
Facility ID:	616707
Medium:	SOIL
Material Desc:	PETROLEUM - MINERAL OIL
Material Qty:	40
Material Units:	GALLON
Date Received:	11/23/2009
Contact Name:	Not reported
Incident Date:	Not reported
Incident Category Type:	Not reported
Incident Category:	Not reported
Latitude:	Not reported
Longitude:	Not reported
Source Type:	Not reported
Source:	Not reported
Vessel Facility Name2:	Not reported
Recovered Quantity:	Not reported
Resp Party Contact:	Not reported
Cause:	Not reported
Cause Type:	Not reported
Resp Party Name:	Not reported

BX328 **EM MATSON JR CO INC** **WA ALLSITES** **1007123415**
Target **45620 SE NORTH BEND WAY** **FTTS** **N/A**
Property **NORTH BEND, WA 98045** **HIST FTTS**
WA MANIFEST

Site 1 of 7 in cluster BX

Actual: 614 ft.
Focus Map: 19

ALLSITES:

Name:	EM MATSON JR CO INC
Facility Id:	798308
Interaction:	7323
Interaction 1:	A
Interaction 2:	TIER2
Ecology Program:	HAZWASTE
Program Data:	EPCRA
Facility Alt.:	Not reported
Program ID:	CRK000053890
Date Interaction:	2003-09-15 00:00:00
Date Interaction 3:	Emergency/Haz Chem Rpt TI
Latitude:	47.470205348999997
Longitude:	-121.73091417400001
Interaction:	106553

EM MATSON JR CO INC (Continued) **1007123415**

Interaction 1:	I
Interaction 2:	HWG
Ecology Program:	HAZWASTE
Program Data:	TURBOWASTE
Facility Alt.:	Matson LLC Div of Central Garden & Pet
Program ID:	WAH000044444
Date Interaction:	2013-11-08 00:00:00
Date Interaction 3:	Hazardous Waste Generator
Latitude:	47.470205348999997
Longitude:	-121.73091417400001

FTTS INSP:

Inspection Number:	200209273685 1
Region:	10
Inspection Date:	09/27/02
Inspector:	JANUCH
Violation occurred:	No
Investigation Type:	General Product Review
Investigation Reason:	Neutral Scheme, Region
Legislation Code:	FIFRA
Facility Function:	Producer

HIST FTTS INSP:

Inspection Number:	200209273685 1
Region:	10
Inspection Date:	Not reported
Inspector:	JANUCH
Violation occurred:	No
Investigation Type:	General Product Review
Investigation Reason:	Neutral Scheme, Region
Legislation Code:	FIFRA
Facility Function:	Producer

WA MANIFEST:

Name:	MATSON LLC DIV OF CENTRAL GARDEN & PET
Address:	45620 SE NORTH BEND WAY
City,State,Zip:	NORTH BEND, WA 98045
Facility Address 2:	Not reported
Facility ID:	798308
EPA ID:	WAH000044444
NAICS:	325320
State Waste Code Desc:	WT02
Federal Waste Code Desc:	Not reported
Form Comm:	Not reported
Data Year:	2013
Permit by Rule:	False
Mailing Address 2:	Not reported
Treatment by Generator:	False
Mixed Radioactive Waste:	False
Importer of Hazardous Waste:	False
Immediate Recycler:	False
Treatment/Storage/Disposal/Recycling Facility:	False
Generator of Dangerous Fuel Waste:	False

EM MATSON JR CO INC (Continued) **1007123415**

Generator Marketing to Burner:	False
Other Marketers (i.e., blender, distributor, etc.):	False
Utility Boiler Burner:	False
Industry Boiler Burner:	False
Industrial Furnace:	False
Smelter Defferal:	False
Universal Waste:	Not reported
Off-Specification:	Not reported
LN Address 2:	Not reported
Tax Reg #:	602310161
Business Type:	Formulating
Mail Name:	Matson LLC
Mailing Address:	PO Box 1820
Mailing City,State,Zip:	North Bend, WA 98045
Legal Organization Name:	Central Garden & Pet
Legal Organization Type:	Private
Legal Contact:	Not reported
Legal Address:	PO Box 1820
Legal Address 2:	Not reported
Legal City,State,Zip:	North Bend, WA 98045
Legal Phone Number:	925-948-4000
Legal Effective Date:	01/01/2007
Land Organization Name:	Matson-Grassman LLC
Land Organization Type:	Private
Land Contact:	Not reported
Land Address:	PO Box 1820
Land City,State,Zip:	North Bend, WA 98045
Land Phone Number:	425-888-6212
Operator Organization Name:	Matson LLC
Operator Organization Type:	Private
Operator:	Not reported
Operator Address:	PO Box 1820
Operator Address 2:	Not reported
Operator City,State,Zip:	North Bend, WA 98045
Operator Phone Number:	425-888-6212
Operator Effective Date:	01/01/1998
Site Contact:	Ken Matson
Site Contact Address:	PO Box 1820
Contact City,State,Zip:	North Bend, WA 98045
Site Contact Phone Number:	425-888-6212
Site Contact Email:	kmatson@central.com
Gen Status Code:	LQG
Monthly Generation:	False
Batch Generation:	False
One Time Generation:	True
Transport Own Waste:	False
Tranports Other Waste:	False
Recycler Onsite:	False
Transfer Facility:	False
Other Exemption:	Not reported
UW Battery Gen:	False
Used Oil Transporter:	False
Used Oil Transfer Facility:	False
Used Oil Processor:	False
Used Oil Refiner:	False
Used Oil Fuel Marketer Directs Shipments:	False
Used Oil Fuel Marketer Meets Specs:	False

EM MATSON JR CO INC (Continued) **1007123415**

Site Contact Address 2: Not reported

BX329 Target Property | **MATSON, LLC**
45620 SE N BEND WAY
NORTH BEND, WA 98045 | **ICIS** **1016307416**
FINDS **N/A**
ECHO

Site 2 of 7 in cluster BX

Actual: 614 ft.

Focus Map: 19

ICIS:

Enforcement Action ID:	10-2013-0053
FRS ID:	110015737862
Action Name:	Matson, LLC
Facility Name:	MATSON, LLC
Facility Address:	45620 SE N BEND WAY NORTH BEND, WA 98045
Enforcement Action Type:	FIFRA 13A AO For Stop Sale,Use,Or Removal
Facility County:	KING
Program System Acronym:	ICIS
Enforcement Action Forum Desc:	Administrative - Formal
EA Type Code:	13A
Facility SIC Code:	Not reported
Federal Facility ID:	Not reported
Latitude in Decimal Degrees:	47.470678
Longitude in Decimal Degrees:	-121.730850
Permit Type Desc:	Not reported
Program System Acronym:	3000030250
Facility NAICS Code:	Not reported
Tribal Land Code:	Not reported

Facility Name:	EM MATSON JR CO INC
Address:	45620 SE NORTH BEND WAY
Tribal Indicator:	N
Fed Facility:	No
NAIC Code:	Not reported
SIC Code:	Not reported

Facility Name:	EM MATSON JR CO INC
Address:	45620 SE NORTH BEND WAY
Tribal Indicator:	N
Fed Facility:	No
NAIC Code:	Not reported
SIC Code:	Not reported

Facility Name:	EM MATSON JR CO INC
Address:	45620 SE NORTH BEND WAY
Tribal Indicator:	N
Fed Facility:	No
NAIC Code:	Not reported
SIC Code:	Not reported

Facility Name:	EM MATSON JR CO INC
Address:	45620 SE NORTH BEND WAY
Tribal Indicator:	N
Fed Facility:	No
NAIC Code:	Not reported
SIC Code:	Not reported

MATSON, LLC (Continued) **1016307416**

Facility Name: EM MATSON JR CO INC
Address: 45620 SE NORTH BEND WAY
Tribal Indicator: N
Fed Facility: No
NAIC Code: Not reported
SIC Code: Not reported

FINDS:
Registry ID: 110015737862
Facility URL: http://ofmpub.epa.gov/enviro/fii_query_detail.disp_program_facility?p_registry_id=110015737862

Environmental Interest/Information System:
Washington Facility / Site Identification System (WA-FSIS) provides a means to query and display data maintained by the Washington Department of Ecology. This system contains key information for each facility/site that is currently, or has been, of interest to the Air Quality, Dam Safety, Hazardous Waste, Toxics Cleanup, and Water Quality Programs.
NCDB (National Compliance Data Base) supports implementation of the Federal Insecticide, Fungicide, and Rodenticide Act (FIFRA) and the Toxic Substances Control Act (TSCA). The system tracks inspections in regions and states with cooperative agreements, enforcement actions, and settlements.
RCRAInfo is a national information system that supports the Resource Conservation and Recovery Act (RCRA) program through the tracking of events and activities related to facilities that generate, transport, and treat, store, or dispose of hazardous waste. RCRAInfo allows RCRA program staff to track the notification, permit, compliance, and corrective action activities required under RCRA.
HAZARDOUS WASTE BIENNIAL REPORTER
SSTS (Section Seven Tracking System) evolved from the FIFRA and TSCA Enforcement System (FATES). SSTS tracks the registration of all pesticide-producing establishments and tracks annually the types and amounts of pesticides, active ingredients, and related devices that are produced, sold, or distributed each year.
ICIS (Integrated Compliance Information System) is the Integrated Compliance Information System and provides a database that, when complete, will contain integrated Enforcement and Compliance information across most of EPA's programs. The vision for ICIS is to replace EPA's independent databases that contain Enforcement data with a single repository for that information. Currently, ICIS contains all Federal Administrative and Judicial enforcement actions. This information is maintained in ICIS by EPA in the Regional offices and it Headquarters. A future release of ICIS will replace the Permit Compliance System (PCS) which supports the NPDES and will integrate that information with Federal actions already in the system. ICIS also has the capability to track other activities occurring in the Region that support Compliance and Enforcement programs. These include; Incident Tracking, Compliance Assistance, and Compliance Monitoring.

Click this hyperlink while viewing on your computer to access additional FINDS: detail in the EDR Site Report.

ECHO:
Envid: 1016307416
Registry ID: 110015737862
DFR URL: http://echo.epa.gov/detailed-facility-report?fid=110015737862

BX330 Target Property | **MATSON, LLC**
45620 SE N BND WAY
, WA | **SSTS** | **1014347548**
N/A

Site 3 of 7 in cluster BX

Actual: 614 ft.

Focus Map: 19

SSTS:

Name:	MATSON, LLC
Address:	45620 SE N BND WAY
City,State,Zip:	NORTH BEND, WA 98045
Report Year:	2013
Registration Number:	8119-WA-1

Pre 2016:

Registration Number:	8119-WA-1
Name:	MATSON, LLC
Address:	45620 SE N BND WAY
Address 2:	Not reported
Country Code:	USA
Country:	United States
Contact Name:	JOSH MATSON
Contact Title:	DIRECTOR OF OPERATIONS
Contact Telephone:	(253) 258-3110
Contact Email:	JMATSON@CENTRAL.COM
Product Name:	CORRY'S INSECT KILLER & CORRY'S/DEADLINE BUG BAIT
Product Code:	Not reported
EPA Product Registration Number:	8119-5
Product Type:	2 - End Use Product
Product Classification:	61 - Molluscicide (e.g. slug bait)
Product Use:	Not reported
Market Type:	USA
Product Unit of Measure:	Not reported
Region:	10
Zero Production:	Not reported
RUP:	2 - All Other Products

Registration Number:	8119-WA-1
Name:	MATSON, LLC
Address:	45620 SE N BND WAY
Address 2:	Not reported
Country Code:	USA
Country:	United States
Contact Name:	JOSH MATSON
Contact Title:	DIRECTOR OF OPERATIONS
Contact Telephone:	(253) 258-3110
Contact Email:	JMATSON@CENTRAL.COM
Product Name:	CORRY'S SLUG & SNAIL DEATH & ABN
Product Code:	Not reported
EPA Product Registration Number:	8119-11
Product Type:	2 - End Use Product
Product Classification:	61 - Molluscicide (e.g. slug bait)
Product Use:	Not reported
Market Type:	USA
Product Unit of Measure:	Not reported
Region:	10
Zero Production:	Not reported
RUP:	2 - All Other Products

Report Year:	Not reported

MATSON, LLC (Continued) **1014347548**

Registration Number: 8119-WA-1

Report Year: 2012
Registration Number: 8119-WA-1

Pre 2016:
Registration Number: 8119-WA-1
Name: MATSON, LLC
Address: 45620 SE N BND WAY
Address 2: Not reported
Country Code: USA
Country: United States
Contact Name: JOSH MATSON
Contact Title: DIRECTOR OF OPERATIONS
Contact Telephone: (253) 258-3110
Contact Email: JMATSON@CENTRAL.COM
Product Name: CORRY'S SLUG & SNAIL PELLETS
Product Code: Not reported
EPA Product Registration Number: 8119-13
Product Type: 2 - End Use Product
Product Classification: 61 - Molluscicide (e.g. slug bait)
Product Use: Not reported
Market Type: USA
Product Unit of Measure: Not reported
Region: 10
Zero Production: Not reported
RUP: 2 - All Other Products

Registration Number: 8119-WA-1
Name: MATSON, LLC
Address: 45620 SE N BND WAY
Address 2: Not reported
Country Code: USA
Country: United States
Contact Name: JOSH MATSON
Contact Title: DIRECTOR OF OPERATIONS
Contact Telephone: (253) 258-3110
Contact Email: JMATSON@CENTRAL.COM
Product Name: DEADLINE RAINTOUGH SLUG & SNAIL KILLER
Product Code: Not reported
EPA Product Registration Number: 8119-9
Product Type: 3 - Repackages/Relabeled
Product Classification: 61 - Molluscicide (e.g. slug bait)
Product Use: Not reported
Market Type: USA
Product Unit of Measure: Not reported
Region: 10
Zero Production: Not reported
RUP: 2 - All Other Products

Registration Number: 8119-WA-1
Name: MATSON, LLC
Address: 45620 SE N BND WAY
Address 2: Not reported
Country Code: USA
Country: United States
Contact Name: JOSH MATSON
Contact Title: DIRECTOR OF OPERATIONS

MATSON, LLC (Continued) **1014347548**

Contact Telephone:	(253) 258-3110
Contact Email:	JMATSON@CENTRAL.COM
Product Name:	CORRY'S INSECT KILLER & CORRY'S/DEADLINE BUG BAIT AND ABN
Product Code:	Not reported
EPA Product Registration Number:	8119-5-33116
Product Type:	2 - End Use Product
Product Classification:	61 - Molluscicide (e.g. slug bait)
Product Use:	Not reported
Market Type:	USA
Product Unit of Measure:	Not reported
Region:	10
Zero Production:	Not reported
RUP:	2 - All Other Products
Report Year:	2009
Registration Number:	008119-WA-001

Pre 2016:

Registration Number:	008119-WA-001
Name:	MATSON, LLC
Address:	45620 SE N BND WAY
Address 2:	Not reported
Country Code:	Not reported
Country:	Not reported
Contact Name:	KEN MATSON DIRECTOR OF OPERATIONS P: 425-888-6212 E: KMATSON@CENTRAL.COM
Contact Title:	Not reported
Contact Telephone:	Not reported
Contact Email:	Not reported
Product Name:	COOKE PEST GRANULES
Product Code:	Not reported
EPA Product Registration Number:	8119-5-33116
Product Type:	2
Product Classification:	61
Product Use:	Not reported
Market Type:	1
Product Unit of Measure:	Not reported
Region:	Not reported
Zero Production:	No
RUP:	2
Registration Number:	008119-WA-001
Name:	MATSON, LLC
Address:	45620 SE N BND WAY
Address 2:	Not reported
Country Code:	Not reported
Country:	Not reported
Contact Name:	KEN MATSON DIRECTOR OF OPERATIONS P: 425-888-6212 E: KMATSON@CENTRAL.COM
Contact Title:	Not reported
Contact Telephone:	Not reported
Contact Email:	Not reported
Product Name:	CORRY'S INSECT KILLER & CORRY'S/DEADLINE BUG BAIT
Product Code:	Not reported
EPA Product Registration Number:	8119-5
Product Type:	2
Product Classification:	61

MATSON, LLC (Continued) **1014347548**

Product Use:	Not reported
Market Type:	1
Product Unit of Measure:	Not reported
Region:	Not reported
Zero Production:	No
RUP:	2
Registration Number:	008119-WA-001
Name:	MATSON, LLC
Address:	45620 SE N BND WAY
Address 2:	Not reported
Country Code:	Not reported
Country:	Not reported
Contact Name:	KEN MATSON DIRECTOR OF OPERATIONS P: 425-888-6212 E: KMATSON@CENTRAL.COM
Contact Title:	Not reported
Contact Telephone:	Not reported
Contact Email:	Not reported
Product Name:	LILLY MILLER MOSS OUT!
Product Code:	Not reported
EPA Product Registration Number:	802-591
Product Type:	3
Product Classification:	59
Product Use:	Not reported
Market Type:	1
Product Unit of Measure:	Not reported
Region:	Not reported
Zero Production:	No
RUP:	2
Registration Number:	008119-WA-001
Name:	MATSON, LLC
Address:	45620 SE N BND WAY
Address 2:	Not reported
Country Code:	Not reported
Country:	Not reported
Contact Name:	KEN MATSON DIRECTOR OF OPERATIONS P: 425-888-6212 E: KMATSON@CENTRAL.COM
Contact Title:	Not reported
Contact Telephone:	Not reported
Contact Email:	Not reported
Product Name:	LILLY MILLER SLUG & SNAIL BAIT
Product Code:	Not reported
EPA Product Registration Number:	8119-11-33116
Product Type:	2
Product Classification:	61
Product Use:	Not reported
Market Type:	1
Product Unit of Measure:	Not reported
Region:	Not reported
Zero Production:	No
RUP:	2
Registration Number:	008119-WA-001
Name:	MATSON, LLC
Address:	45620 SE N BND WAY
Address 2:	Not reported

MATSON, LLC (Continued) **1014347548**

Country Code:	Not reported
Country:	Not reported
Contact Name:	KEN MATSON DIRECTOR OF OPERATIONS P: 425-888-6212 E: KMATSON@CENTRAL.COM
Contact Title:	Not reported
Contact Telephone:	Not reported
Contact Email:	Not reported
Product Name:	LILLY MILLER SLUG & SNAIL MINI-PELLETS
Product Code:	Not reported
EPA Product Registration Number:	8119-13-33116
Product Type:	2
Product Classification:	61
Product Use:	Not reported
Market Type:	1
Product Unit of Measure:	Not reported
Region:	Not reported
Zero Production:	No
RUP:	2

Registration Number:	008119-WA-001
Name:	MATSON, LLC
Address:	45620 SE N BND WAY
Address 2:	Not reported
Country Code:	Not reported
Country:	Not reported
Contact Name:	KEN MATSON DIRECTOR OF OPERATIONS P: 425-888-6212 E: KMATSON@CENTRAL.COM
Contact Title:	Not reported
Contact Telephone:	Not reported
Contact Email:	Not reported
Product Name:	MOSS B WARE
Product Code:	Not reported
EPA Product Registration Number:	10699-1
Product Type:	3
Product Classification:	59
Product Use:	Not reported
Market Type:	1
Product Unit of Measure:	Not reported
Region:	Not reported
Zero Production:	No
RUP:	2

Registration Number:	008119-WA-001
Name:	MATSON, LLC
Address:	45620 SE N BND WAY
Address 2:	Not reported
Country Code:	Not reported
Country:	Not reported
Contact Name:	KEN MATSON DIRECTOR OF OPERATIONS P: 425-888-6212 E: KMATSON@CENTRAL.COM
Contact Title:	Not reported
Contact Telephone:	Not reported
Contact Email:	Not reported
Product Name:	CORRY'S SLUG & SNAIL DEATH & ABN
Product Code:	Not reported
EPA Product Registration Number:	8119-11
Product Type:	2

MATSON, LLC (Continued) **1014347548**

Product Classification:	61
Product Use:	Not reported
Market Type:	2
Product Unit of Measure:	Not reported
Region:	Not reported
Zero Production:	No
RUP:	2

Registration Number:	008119-WA-001
Name:	MATSON, LLC
Address:	45620 SE N BND WAY
Address 2:	Not reported
Country Code:	Not reported
Country:	Not reported
Contact Name:	KEN MATSON DIRECTOR OF OPERATIONS P: 425-888-6212 E: KMATSON@CENTRAL.COM
Contact Title:	Not reported
Contact Telephone:	Not reported
Contact Email:	Not reported
Product Name:	CORRY'S SLUG & SNAIL PELLETS
Product Code:	Not reported
EPA Product Registration Number:	8119-13
Product Type:	2
Product Classification:	61
Product Use:	Not reported
Market Type:	1
Product Unit of Measure:	Not reported
Region:	Not reported
Zero Production:	No
RUP:	2

Registration Number:	008119-WA-001
Name:	MATSON, LLC
Address:	45620 SE N BND WAY
Address 2:	Not reported
Country Code:	Not reported
Country:	Not reported
Contact Name:	KEN MATSON DIRECTOR OF OPERATIONS P: 425-888-6212 E: KMATSON@CENTRAL.COM
Contact Title:	Not reported
Contact Telephone:	Not reported
Contact Email:	Not reported
Product Name:	DEADLINE RAINTOUGH SLUG & SNAIL KILLER
Product Code:	Not reported
EPA Product Registration Number:	8119-9
Product Type:	3
Product Classification:	61
Product Use:	Not reported
Market Type:	1
Product Unit of Measure:	Not reported
Region:	Not reported
Zero Production:	No
RUP:	2

Registration Number:	008119-WA-001
Name:	MATSON, LLC
Address:	45620 SE N BND WAY

MATSON, LLC (Continued) **1014347548**

Address 2:	Not reported
Country Code:	Not reported
Country:	Not reported
Contact Name:	KEN MATSON DIRECTOR OF OPERATIONS P: 425-888-6212 E: KMATSON@CENTRAL.COM
Contact Title:	Not reported
Contact Telephone:	Not reported
Contact Email:	Not reported
Product Name:	ELIMINATOR SLUG & SNAIL BAIT II
Product Code:	Not reported
EPA Product Registration Number:	8119-11-59144
Product Type:	2
Product Classification:	61
Product Use:	Not reported
Market Type:	1
Product Unit of Measure:	Not reported
Region:	Not reported
Zero Production:	No
RUP:	2

Report Year:	2011
Registration Number:	8119-WA-1

Pre 2016:

Registration Number:	8119-WA-1
Name:	MATSON, LLC
Address:	45620 SE N BND WAY
Address 2:	Not reported
Country Code:	USA
Country:	United States
Contact Name:	JOSH MATSON
Contact Title:	DIRECTOR OF OPERATIONS
Contact Telephone:	(253) 258-3110
Contact Email:	JMATSON@CENTRAL.COM
Product Name:	CORRY'S SLUG & SNAIL DEATH & ABN (SUPP - 59144)
Product Code:	Not reported
EPA Product Registration Number:	8119-11-59144
Product Type:	2 - End Use Product
Product Classification:	61 - Molluscicide (e.g. slug bait)
Product Use:	Not reported
Market Type:	USA and Foreign
Product Unit of Measure:	Not reported
Region:	10
Zero Production:	Not reported
RUP:	2 - All Other Products

Report Year:	Not reported
Registration Number:	8119-WA-1

BX331 Target Property | **E. M. MATSON JR CO., INC.**
45620 S.E. N BEND WAY
NORTH BEND, WA 98045 | **SSTS** | **1005428217**
N/A

Site 4 of 7 in cluster BX

Actual: 614 ft.

Focus Map: 19

SSTS:

Name:	E. M. MATSON JR CO., INC.
Address:	45620 S.E. N BEND WAY
City,State,Zip:	NORTH BEND, WA 98045
Report Year:	1996
Registration Number:	008119WA 001

Pre 2016:

Registration Number:	008119WA 001
Name:	E. M. MATSON JR CO., INC.
Address:	45620 S.E. N BEND WAY
Address 2:	Not reported
Country Code:	Not reported
Country:	Not reported
Contact Name:	Not reported
Contact Title:	Not reported
Contact Telephone:	Not reported
Contact Email:	Not reported
Product Name:	CORRY'S SLUG & SNAIL DEATH
Product Code:	1
EPA Product Registration Number:	00811900001
Product Type:	2
Product Classification:	20
Product Use:	1
Market Type:	2
Product Unit of Measure:	P
Region:	Not reported
Zero Production:	Not reported
RUP:	Not reported

Registration Number:	008119WA 001
Name:	E. M. MATSON JR CO., INC.
Address:	45620 S.E. N BEND WAY
Address 2:	Not reported
Country Code:	Not reported
Country:	Not reported
Contact Name:	Not reported
Contact Title:	Not reported
Contact Telephone:	Not reported
Contact Email:	Not reported
Product Name:	CORRY'S SLUG, SNAIL & INSECT KILLER
Product Code:	1
EPA Product Registration Number:	00811900005
Product Type:	2
Product Classification:	20
Product Use:	1
Market Type:	1
Product Unit of Measure:	P
Region:	Not reported
Zero Production:	Not reported
RUP:	Not reported

BX332 Target Property | **E.M. MATSON, JR. CO., INC.**
45620 S.E. N BEND WAY
NORTH BEND, WA 98045 | **SSTS** | **1004612914**
N/A

Site 5 of 7 in cluster BX

Actual: 614 ft.

Focus Map: 19

SSTS:

Name:	E.M. MATSON, JR. CO., INC.
Address:	45620 S.E. N BEND WAY
City,State,Zip:	NORTH BEND 98045
Report Year:	1999
Registration Number:	008119WA 001

Pre 2016:

Registration Number:	008119WA 001
Name:	E.M. MATSON, JR. CO., INC.
Address:	45620 S.E. N BEND WAY
Address 2:	Not reported
Country Code:	Not reported
Country:	Not reported
Contact Name:	Not reported
Contact Title:	Not reported
Contact Telephone:	Not reported
Contact Email:	Not reported
Product Name:	CORRY'S SLUG & SNAIL DEATH_ETC.
Product Code:	1
EPA Product Registration Number:	00811900001
Product Type:	2
Product Classification:	01
Product Use:	2
Market Type:	2
Product Unit of Measure:	Not reported
Region:	Not reported
Zero Production:	Not reported
RUP:	Not reported

Registration Number:	008119WA 001
Name:	E.M. MATSON, JR. CO., INC.
Address:	45620 S.E. N BEND WAY
Address 2:	Not reported
Country Code:	Not reported
Country:	Not reported
Contact Name:	Not reported
Contact Title:	Not reported
Contact Telephone:	Not reported
Contact Email:	Not reported
Product Name:	CORRY'S SLUG, SNAIL & INSECT KILLER
Product Code:	1
EPA Product Registration Number:	00811900005
Product Type:	2
Product Classification:	01
Product Use:	2
Market Type:	1
Product Unit of Measure:	Not reported
Region:	Not reported
Zero Production:	Not reported
RUP:	Not reported

Registration Number:	008119WA 001
Name:	E.M. MATSON, JR. CO., INC.

E.M. MATSON, JR. CO., INC. (Continued) **1004612914**

Address:	45620 S.E. N BEND WAY
Address 2:	Not reported
Country Code:	Not reported
Country:	Not reported
Contact Name:	Not reported
Contact Title:	Not reported
Contact Telephone:	Not reported
Contact Email:	Not reported
Product Name:	LILLY MILLER MOSS KIL GRANULES
Product Code:	1
EPA Product Registration Number:	00080200591
Product Type:	3
Product Classification:	05
Product Use:	2
Market Type:	1
Product Unit of Measure:	Not reported
Region:	Not reported
Zero Production:	Not reported
RUP:	Not reported

Registration Number:	008119WA 001
Name:	E.M. MATSON, JR. CO., INC.
Address:	45620 S.E. N BEND WAY
Address 2:	Not reported
Country Code:	Not reported
Country:	Not reported
Contact Name:	Not reported
Contact Title:	Not reported
Contact Telephone:	Not reported
Contact Email:	Not reported
Product Name:	MOSS B WARE, BLACK MAGIC MOSS STOP
Product Code:	1
EPA Product Registration Number:	01069900001
Product Type:	3
Product Classification:	05
Product Use:	2
Market Type:	1
Product Unit of Measure:	Not reported
Region:	Not reported
Zero Production:	Not reported
RUP:	Not reported

Report Year:	2004
Registration Number:	008119WA001

Pre 2016:

Registration Number:	008119WA001
Name:	E.M. MATSON, JR. CO., INC.
Address:	45620 S.E. N BEND WAY
Address 2:	Not reported
Country Code:	Not reported
Country:	Not reported
Contact Name:	Not reported
Contact Title:	Not reported
Contact Telephone:	Not reported
Contact Email:	Not reported
Product Name:	CORRY'S SLUG & SNAIL DEATH (AND OTHER BRAND NAMES)

E.M. MATSON, JR. CO., INC. (Continued) **1004612914**

Product Code:	1
EPA Product Registration Number:	100811900011
Product Type:	2
Product Classification:	12
Product Use:	2
Market Type:	1
Product Unit of Measure:	Not reported
Region:	Not reported
Zero Production:	Not reported
RUP:	Not reported

Registration Number:	008119WA001
Name:	E.M. MATSON, JR. CO., INC.
Address:	45620 S.E. N BEND WAY
Address 2:	Not reported
Country Code:	Not reported
Country:	Not reported
Contact Name:	Not reported
Contact Title:	Not reported
Contact Telephone:	Not reported
Contact Email:	Not reported
Product Name:	CORRY'S SLUG & SNAIL DEATH AND ALTERNATE BRAND NAMES
Product Code:	1
EPA Product Registration Number:	100811900001
Product Type:	2
Product Classification:	12
Product Use:	2
Market Type:	2
Product Unit of Measure:	Not reported
Region:	Not reported
Zero Production:	Not reported
RUP:	Not reported

Registration Number:	008119WA001
Name:	E.M. MATSON, JR. CO., INC.
Address:	45620 S.E. N BEND WAY
Address 2:	Not reported
Country Code:	Not reported
Country:	Not reported
Contact Name:	Not reported
Contact Title:	Not reported
Contact Telephone:	Not reported
Contact Email:	Not reported
Product Name:	CORRY'S SLUG & SNAIL PELLETS (MP)_AND OTHER BRAND NAMES)
Product Code:	1
EPA Product Registration Number:	100811900013
Product Type:	2
Product Classification:	12
Product Use:	2
Market Type:	1
Product Unit of Measure:	Not reported
Region:	Not reported
Zero Production:	Not reported
RUP:	Not reported

Registration Number:	008119WA001
Name:	E.M. MATSON, JR. CO., INC.

E.M. MATSON, JR. CO., INC. (Continued) **1004612914**

Address:	45620 S.E. N BEND WAY
Address 2:	Not reported
Country Code:	Not reported
Country:	Not reported
Contact Name:	Not reported
Contact Title:	Not reported
Contact Telephone:	Not reported
Contact Email:	Not reported
Product Name:	CORRY'S SLUG, SNAIL & INSECT KILLER & ALT. BRAND NAMES
Product Code:	1
EPA Product Registration Number:	100811900005
Product Type:	2
Product Classification:	12
Product Use:	2
Market Type:	1
Product Unit of Measure:	Not reported
Region:	Not reported
Zero Production:	Not reported
RUP:	Not reported

Registration Number:	008119WA001
Name:	E.M. MATSON, JR. CO., INC.
Address:	45620 S.E. N BEND WAY
Address 2:	Not reported
Country Code:	Not reported
Country:	Not reported
Contact Name:	Not reported
Contact Title:	Not reported
Contact Telephone:	Not reported
Contact Email:	Not reported
Product Name:	DEADLINE RAINTOUGH SLUG & SNAIL PELLETS
Product Code:	1
EPA Product Registration Number:	100811900009
Product Type:	3
Product Classification:	12
Product Use:	2
Market Type:	1
Product Unit of Measure:	Not reported
Region:	Not reported
Zero Production:	Not reported
RUP:	Not reported

Registration Number:	008119WA001
Name:	E.M. MATSON, JR. CO., INC.
Address:	45620 S.E. N BEND WAY
Address 2:	Not reported
Country Code:	Not reported
Country:	Not reported
Contact Name:	Not reported
Contact Title:	Not reported
Contact Telephone:	Not reported
Contact Email:	Not reported
Product Name:	MOSS B WARE
Product Code:	1
EPA Product Registration Number:	101069900001
Product Type:	3
Product Classification:	05

E.M. MATSON, JR. CO., INC. (Continued) **1004612914**

Product Use:	2
Market Type:	1
Product Unit of Measure:	Not reported
Region:	Not reported
Zero Production:	Not reported
RUP:	Not reported

Report Year:	2005
Registration Number:	008119WA001

Pre 2016:

Registration Number:	008119WA001
Name:	E.M. MATSON, JR. CO., INC.
Address:	45620 S.E. N BEND WAY
Address 2:	Not reported
Country Code:	Not reported
Country:	Not reported
Contact Name:	Not reported
Contact Title:	Not reported
Contact Telephone:	Not reported
Contact Email:	Not reported
Product Name:	CORRY'S SLUG & SNAIL DEATH (AND OTHER BRAND NAMES)
Product Code:	1
EPA Product Registration Number:	00811900011
Product Type:	2
Product Classification:	12
Product Use:	2
Market Type:	1
Product Unit of Measure:	Not reported
Region:	Not reported
Zero Production:	Not reported
RUP:	Not reported

Registration Number:	008119WA001
Name:	E.M. MATSON, JR. CO., INC.
Address:	45620 S.E. N BEND WAY
Address 2:	Not reported
Country Code:	Not reported
Country:	Not reported
Contact Name:	Not reported
Contact Title:	Not reported
Contact Telephone:	Not reported
Contact Email:	Not reported
Product Name:	CORRY'S SLUG & SNAIL DEATH AND ALTERNATE BRAND NAMES
Product Code:	1
EPA Product Registration Number:	00811900001
Product Type:	2
Product Classification:	12
Product Use:	2
Market Type:	2
Product Unit of Measure:	Not reported
Region:	Not reported
Zero Production:	Not reported
RUP:	Not reported

Registration Number:	008119WA001
Name:	E.M. MATSON, JR. CO., INC.

E.M. MATSON, JR. CO., INC. (Continued) **1004612914**

Address:	45620 S.E. N BEND WAY
Address 2:	Not reported
Country Code:	Not reported
Country:	Not reported
Contact Name:	Not reported
Contact Title:	Not reported
Contact Telephone:	Not reported
Contact Email:	Not reported
Product Name:	CORRY'S SLUG & SNAIL PELLETS (MP)_AND OTHER BRAND NAMES)
Product Code:	1
EPA Product Registration Number:	00811900013
Product Type:	2
Product Classification:	12
Product Use:	2
Market Type:	1
Product Unit of Measure:	Not reported
Region:	Not reported
Zero Production:	Not reported
RUP:	Not reported

Registration Number:	008119WA001
Name:	E.M. MATSON, JR. CO., INC.
Address:	45620 S.E. N BEND WAY
Address 2:	Not reported
Country Code:	Not reported
Country:	Not reported
Contact Name:	Not reported
Contact Title:	Not reported
Contact Telephone:	Not reported
Contact Email:	Not reported
Product Name:	CORRY'S SLUG, SNAIL & INSECT KILLER & ALT. BRAND NAMES
Product Code:	1
EPA Product Registration Number:	00811900005
Product Type:	2
Product Classification:	12
Product Use:	2
Market Type:	1
Product Unit of Measure:	Not reported
Region:	Not reported
Zero Production:	Not reported
RUP:	Not reported

Registration Number:	008119WA001
Name:	E.M. MATSON, JR. CO., INC.
Address:	45620 S.E. N BEND WAY
Address 2:	Not reported
Country Code:	Not reported
Country:	Not reported
Contact Name:	Not reported
Contact Title:	Not reported
Contact Telephone:	Not reported
Contact Email:	Not reported
Product Name:	DEADLINE RAINTOUGH SLUG & SNAIL PELLETS
Product Code:	1
EPA Product Registration Number:	00811900009
Product Type:	3
Product Classification:	12

E.M. MATSON, JR. CO., INC. (Continued) **1004612914**

Product Use:	2
Market Type:	1
Product Unit of Measure:	Not reported
Region:	Not reported
Zero Production:	Not reported
RUP:	Not reported

Registration Number:	008119WA001
Name:	E.M. MATSON, JR. CO., INC.
Address:	45620 S.E. N BEND WAY
Address 2:	Not reported
Country Code:	Not reported
Country:	Not reported
Contact Name:	Not reported
Contact Title:	Not reported
Contact Telephone:	Not reported
Contact Email:	Not reported
Product Name:	MOSS B WARE
Product Code:	1
EPA Product Registration Number:	01069900001
Product Type:	3
Product Classification:	05
Product Use:	2
Market Type:	1
Product Unit of Measure:	Not reported
Region:	Not reported
Zero Production:	Not reported
RUP:	Not reported

Report Year:	2002
Registration Number:	008119WA001

Pre 2016:

Registration Number:	008119WA001
Name:	E.M. MATSON, JR. CO., INC.
Address:	45620 S.E. N BEND WAY
Address 2:	Not reported
Country Code:	Not reported
Country:	Not reported
Contact Name:	Not reported
Contact Title:	Not reported
Contact Telephone:	Not reported
Contact Email:	Not reported
Product Name:	CORRY'S SLUG & SNAIL DEATH AND ALTERNATE BRAND NAMES
Product Code:	1
EPA Product Registration Number:	00811900001
Product Type:	2
Product Classification:	12
Product Use:	2
Market Type:	2
Product Unit of Measure:	Not reported
Region:	10
Zero Production:	Not reported
RUP:	Not reported

Registration Number:	008119WA001
Name:	E.M. MATSON, JR. CO., INC.

E.M. MATSON, JR. CO., INC. (Continued) **1004612914**

Address:	45620 S.E. N BEND WAY
Address 2:	Not reported
Country Code:	Not reported
Country:	Not reported
Contact Name:	Not reported
Contact Title:	Not reported
Contact Telephone:	Not reported
Contact Email:	Not reported
Product Name:	CORRY'S SLUG, SNAIL & INSECT KILLER & ALT. BRAND NAMES
Product Code:	1
EPA Product Registration Number:	00811900005
Product Type:	2
Product Classification:	12
Product Use:	2
Market Type:	1
Product Unit of Measure:	Not reported
Region:	10
Zero Production:	Not reported
RUP:	Not reported

Registration Number:	008119WA001
Name:	E.M. MATSON, JR. CO., INC.
Address:	45620 S.E. N BEND WAY
Address 2:	Not reported
Country Code:	Not reported
Country:	Not reported
Contact Name:	Not reported
Contact Title:	Not reported
Contact Telephone:	Not reported
Contact Email:	Not reported
Product Name:	MOSS B WARE
Product Code:	1
EPA Product Registration Number:	01069900001
Product Type:	3
Product Classification:	05
Product Use:	2
Market Type:	1
Product Unit of Measure:	Not reported
Region:	10
Zero Production:	Not reported
RUP:	Not reported

Registration Number:	008119WA001
Name:	E.M. MATSON, JR. CO., INC.
Address:	45620 S.E. N BEND WAY
Address 2:	Not reported
Country Code:	Not reported
Country:	Not reported
Contact Name:	Not reported
Contact Title:	Not reported
Contact Telephone:	Not reported
Contact Email:	Not reported
Product Name:	RAINTOUGH DEADLINE SLUG & SNAIL KILLER
Product Code:	1
EPA Product Registration Number:	00811900009
Product Type:	3
Product Classification:	12

E.M. MATSON, JR. CO., INC. (Continued) **1004612914**

Product Use:	2
Market Type:	1
Product Unit of Measure:	Not reported
Region:	10
Zero Production:	Not reported
RUP:	Not reported

Report Year:	Not reported
Registration Number:	008119WA 001

Report Year:	1997
Registration Number:	008119WA 001

Pre 2016:

Registration Number:	008119WA 001
Name:	E.M. MATSON, JR. CO., INC.
Address:	45620 S.E. N BEND WAY
Address 2:	Not reported
Country Code:	Not reported
Country:	Not reported
Contact Name:	Not reported
Contact Title:	Not reported
Contact Telephone:	Not reported
Contact Email:	Not reported
Product Name:	CORRY'S SLUG & SNAIL DEATH
Product Code:	1
EPA Product Registration Number:	00811900001
Product Type:	2
Product Classification:	20
Product Use:	1
Market Type:	2
Product Unit of Measure:	P
Region:	Not reported
Zero Production:	Not reported
RUP:	Not reported

Registration Number:	008119WA 001
Name:	E.M. MATSON, JR. CO., INC.
Address:	45620 S.E. N BEND WAY
Address 2:	Not reported
Country Code:	Not reported
Country:	Not reported
Contact Name:	Not reported
Contact Title:	Not reported
Contact Telephone:	Not reported
Contact Email:	Not reported
Product Name:	CORRY'S SLUG, SNAIL & INSECT KILLER
Product Code:	1
EPA Product Registration Number:	00811900005
Product Type:	2
Product Classification:	20
Product Use:	1
Market Type:	1
Product Unit of Measure:	P
Region:	Not reported
Zero Production:	Not reported
RUP:	Not reported

E.M. MATSON, JR. CO., INC. (Continued) **1004612914**

Report Year: 2000
Registration Number: 008119WA 001

Pre 2016:
Registration Number: 008119WA 001
Name: E.M. MATSON, JR. CO., INC.
Address: 45620 S.E. N BEND WAY
Address 2: Not reported
Country Code: Not reported
Country: Not reported
Contact Name: Not reported
Contact Title: Not reported
Contact Telephone: Not reported
Contact Email: Not reported
Product Name: CORRY'S SLUG & SNAIL DEATH AND ALTERNATE BRAND NAMES
Product Code: 1
EPA Product Registration Number: 00811900001
Product Type: 2
Product Classification: 01
Product Use: 2
Market Type: 2
Product Unit of Measure: Not reported
Region: Not reported
Zero Production: Not reported
RUP: Not reported

Registration Number: 008119WA 001
Name: E.M. MATSON, JR. CO., INC.
Address: 45620 S.E. N BEND WAY
Address 2: Not reported
Country Code: Not reported
Country: Not reported
Contact Name: Not reported
Contact Title: Not reported
Contact Telephone: Not reported
Contact Email: Not reported
Product Name: CORRY'S SLUG, SNAIL & INSECT KILLER
Product Code: 1
EPA Product Registration Number: 00811900005
Product Type: 2
Product Classification: 01
Product Use: 2
Market Type: 1
Product Unit of Measure: Not reported
Region: Not reported
Zero Production: Not reported
RUP: Not reported

Registration Number: 008119WA 001
Name: E.M. MATSON, JR. CO., INC.
Address: 45620 S.E. N BEND WAY
Address 2: Not reported
Country Code: Not reported
Country: Not reported
Contact Name: Not reported
Contact Title: Not reported
Contact Telephone: Not reported
Contact Email: Not reported

E.M. MATSON, JR. CO., INC. (Continued) **1004612914**

Product Name:	MOSS B WARE
Product Code:	1
EPA Product Registration Number:	01069900001
Product Type:	3
Product Classification:	05
Product Use:	2
Market Type:	1
Product Unit of Measure:	Not reported
Region:	Not reported
Zero Production:	Not reported
RUP:	Not reported

Report Year:	2003
Registration Number:	008119WA001

Pre 2016:

Registration Number:	008119WA001
Name:	E.M. MATSON, JR. CO., INC.
Address:	45620 S.E. N BEND WAY
Address 2:	Not reported
Country Code:	Not reported
Country:	Not reported
Contact Name:	Not reported
Contact Title:	Not reported
Contact Telephone:	Not reported
Contact Email:	Not reported
Product Name:	CORRY'S SLUG & SNAIL DEATH (L.25)
Product Code:	1
EPA Product Registration Number:	00811900011
Product Type:	2
Product Classification:	12
Product Use:	2
Market Type:	1
Product Unit of Measure:	Not reported
Region:	10
Zero Production:	Not reported
RUP:	Not reported

Registration Number:	008119WA001
Name:	E.M. MATSON, JR. CO., INC.
Address:	45620 S.E. N BEND WAY
Address 2:	Not reported
Country Code:	Not reported
Country:	Not reported
Contact Name:	Not reported
Contact Title:	Not reported
Contact Telephone:	Not reported
Contact Email:	Not reported
Product Name:	CORRY'S SLUG & SNAIL DEATH AND ALTERNATE BRAND NAMES
Product Code:	1
EPA Product Registration Number:	00811900001
Product Type:	2
Product Classification:	12
Product Use:	2
Market Type:	2
Product Unit of Measure:	Not reported
Region:	10

E.M. MATSON, JR. CO., INC. (Continued) **1004612914**

Zero Production:	Not reported
RUP:	Not reported

Registration Number:	008119WA001
Name:	E.M. MATSON, JR. CO., INC.
Address:	45620 S.E. N BEND WAY
Address 2:	Not reported
Country Code:	Not reported
Country:	Not reported
Contact Name:	Not reported
Contact Title:	Not reported
Contact Telephone:	Not reported
Contact Email:	Not reported
Product Name:	CORRY'S SLUG & SNAIL PELLETS (MP)
Product Code:	1
EPA Product Registration Number:	00811900013
Product Type:	2
Product Classification:	12
Product Use:	2
Market Type:	1
Product Unit of Measure:	Not reported
Region:	10
Zero Production:	Not reported
RUP:	Not reported

Registration Number:	008119WA001
Name:	E.M. MATSON, JR. CO., INC.
Address:	45620 S.E. N BEND WAY
Address 2:	Not reported
Country Code:	Not reported
Country:	Not reported
Contact Name:	Not reported
Contact Title:	Not reported
Contact Telephone:	Not reported
Contact Email:	Not reported
Product Name:	CORRY'S SLUG, SNAIL & INSECT KILLER & ALT. BRAND NAMES
Product Code:	1
EPA Product Registration Number:	00811900005
Product Type:	2
Product Classification:	12
Product Use:	2
Market Type:	1
Product Unit of Measure:	Not reported
Region:	10
Zero Production:	Not reported
RUP:	Not reported

Registration Number:	008119WA001
Name:	E.M. MATSON, JR. CO., INC.
Address:	45620 S.E. N BEND WAY
Address 2:	Not reported
Country Code:	Not reported
Country:	Not reported
Contact Name:	Not reported
Contact Title:	Not reported
Contact Telephone:	Not reported
Contact Email:	Not reported

E.M. MATSON, JR. CO., INC. (Continued) **1004612914**

Product Name:	DEADLINE RAINTOUGH SLUG & SNAIL PELLETS
Product Code:	1
EPA Product Registration Number:	00811900009
Product Type:	3
Product Classification:	12
Product Use:	2
Market Type:	1
Product Unit of Measure:	Not reported
Region:	10
Zero Production:	Not reported
RUP:	Not reported

Registration Number:	008119WA001
Name:	E.M. MATSON, JR. CO., INC.
Address:	45620 S.E. N BEND WAY
Address 2:	Not reported
Country Code:	Not reported
Country:	Not reported
Contact Name:	Not reported
Contact Title:	Not reported
Contact Telephone:	Not reported
Contact Email:	Not reported
Product Name:	MOSS B WARE
Product Code:	1
EPA Product Registration Number:	01069900001
Product Type:	3
Product Classification:	05
Product Use:	2
Market Type:	1
Product Unit of Measure:	Not reported
Region:	10
Zero Production:	Not reported
RUP:	Not reported

Report Year:	2001
Registration Number:	008119WA001

Pre 2016:

Registration Number:	008119WA001
Name:	E.M. MATSON, JR. CO., INC.
Address:	45620 S.E. N BEND WAY
Address 2:	Not reported
Country Code:	Not reported
Country:	Not reported
Contact Name:	Not reported
Contact Title:	Not reported
Contact Telephone:	Not reported
Contact Email:	Not reported
Product Name:	RAINTOUGH DEADLINE SLUG & SNAIL KILLER
Product Code:	1
EPA Product Registration Number:	00811900009
Product Type:	3
Product Classification:	01
Product Use:	2
Market Type:	1
Product Unit of Measure:	Not reported
Region:	10

E.M. MATSON, JR. CO., INC. (Continued) **1004612914**

Zero Production:	Not reported
RUP:	Not reported
Registration Number:	008119WA001
Name:	E.M. MATSON, JR. CO., INC.
Address:	45620 S.E. N BEND WAY
Address 2:	Not reported
Country Code:	Not reported
Country:	Not reported
Contact Name:	Not reported
Contact Title:	Not reported
Contact Telephone:	Not reported
Contact Email:	Not reported
Product Name:	CORRY'S SLUG & SNAIL DEATH AND ALTERNATE BRAND NAMES
Product Code:	1
EPA Product Registration Number:	00811900001
Product Type:	2
Product Classification:	01
Product Use:	2
Market Type:	2
Product Unit of Measure:	Not reported
Region:	10
Zero Production:	Not reported
RUP:	Not reported
Registration Number:	008119WA001
Name:	E.M. MATSON, JR. CO., INC.
Address:	45620 S.E. N BEND WAY
Address 2:	Not reported
Country Code:	Not reported
Country:	Not reported
Contact Name:	Not reported
Contact Title:	Not reported
Contact Telephone:	Not reported
Contact Email:	Not reported
Product Name:	CORRY'S SLUG, SNAIL & INSECT KILLER & ALT. BRAND NAMES
Product Code:	1
EPA Product Registration Number:	00811900005
Product Type:	2
Product Classification:	01
Product Use:	2
Market Type:	1
Product Unit of Measure:	Not reported
Region:	10
Zero Production:	Not reported
RUP:	Not reported
Registration Number:	008119WA001
Name:	E.M. MATSON, JR. CO., INC.
Address:	45620 S.E. N BEND WAY
Address 2:	Not reported
Country Code:	Not reported
Country:	Not reported
Contact Name:	Not reported
Contact Title:	Not reported
Contact Telephone:	Not reported
Contact Email:	Not reported

E.M. MATSON, JR. CO., INC. (Continued) **1004612914**

Product Name:	MOSS B WARE
Product Code:	1
EPA Product Registration Number:	01069900001
Product Type:	3
Product Classification:	05
Product Use:	2
Market Type:	1
Product Unit of Measure:	Not reported
Region:	10
Zero Production:	Not reported
RUP:	Not reported

BX333 **MATSON LLC DIV OF CENTRAL GARDEN & PET** **RCRA NonGen / NLR** **1016977516**
Target **45620 SE NORTH BEND WAY** **WAH000044444**
Property **NORTH BEND, WA 98045**

Site 6 of 7 in cluster BX

Actual: 614 ft.

Focus Map: 19

RCRA NonGen / NLR:

Date form received by agency:	2014-01-08 00:00:00.0
Facility name:	MATSON LLC DIV OF CENTRAL GARDEN & PET
Facility address:	45620 SE NORTH BEND WAY NORTH BEND, WA 98045
EPA ID:	WAH000044444
Mailing address:	PO BOX 1820 NORTH BEND, WA 98045
Contact:	KEN MATSON
Contact address:	PO BOX 1820 NORTH BEND, WA 98045
Contact country:	US
Contact telephone:	425-888-6212
Contact email:	KMATSON@CENTRAL.COM
EPA Region:	10
Classification:	Non-Generator
Description:	Handler: Non-Generators do not presently generate hazardous waste

Owner/Operator Summary:

Owner/operator name:	CENTRAL GARDEN PET
Owner/operator address:	PO BOX 1820 NORTH BEND, WA 98045
Owner/operator country:	US
Owner/operator telephone:	925-948-4000
Owner/operator email:	Not reported
Owner/operator fax:	Not reported
Owner/operator extension:	Not reported
Legal status:	Private
Owner/Operator Type:	Owner
Owner/Op start date:	2007-01-01 00:00:00.
Owner/Op end date:	Not reported
Owner/operator name:	MATSON-GRASSMAN LLC
Owner/operator address:	PO BOX 1820 NORTH BEND, WA 98045
Owner/operator country:	US
Owner/operator telephone:	425-888-6212
Owner/operator email:	Not reported

MATSON LLC DIV OF CENTRAL GARDEN & PET (Continued) **1016977516**

Owner/operator fax:	Not reported
Owner/operator extension:	Not reported
Legal status:	Private
Owner/Operator Type:	Owner
Owner/Op start date:	Not reported
Owner/Op end date:	Not reported

Owner/operator name:	MATSON LLC
Owner/operator address:	PO BOX 1820 NORTH BEND, WA 98045
Owner/operator country:	US
Owner/operator telephone:	425-888-6212
Owner/operator email:	Not reported
Owner/operator fax:	Not reported
Owner/operator extension:	Not reported
Legal status:	Private
Owner/Operator Type:	Operator
Owner/Op start date:	Not reported
Owner/Op end date:	Not reported

Handler Activities Summary:

U.S. importer of hazardous waste:	No
Mixed waste (haz. and radioactive):	No
Recycler of hazardous waste:	No
Transporter of hazardous waste:	No
Treater, storer or disposer of HW:	No
Underground injection activity:	No
On-site burner exemption:	No
Furnace exemption:	No
Used oil fuel burner:	No
Used oil processor:	No
User oil refiner:	No
Used oil fuel marketer to burner:	No
Used oil Specification marketer:	No
Used oil transfer facility:	No
Used oil transporter:	No

Historical Generators:

Date form received by agency:	2014-01-07 00:00:00.0
Site name:	MATSON LLC DIV OF CENTRAL GARDEN & PET
Classification:	Not a generator, verified

Date form received by agency:	2014-01-07 00:00:00.0
Site name:	MATSON LLC DIV OF CENTRAL GARDEN & PET
Classification:	Large Quantity Generator

Date form received by agency:	2014-01-07 00:00:00.0
Site name:	MATSON LLC DIV OF CENTRAL GARDEN & PET
Classification:	Not a generator, verified

Date form received by agency:	2013-11-08 00:00:00.0
Site name:	MATSON LLC DIV OF CENTRAL GARDEN & PET
Classification:	Large Quantity Generator

Hazardous Waste Summary:

MATSON LLC DIV OF CENTRAL GARDEN & PET (Continued) **1016977516**

. Waste code: WT02
. Waste name: Washington State Dangerous Toxic Waste with a toxic constituents concentration greater than or equal to 0.001% and less than 1.0%, determined by biological testing methods or a book designation procedure.

Violation Status: No violations found

BX334 Target Property **MATSON, LLC**
45620 S.E. N BEND WAY
NORTH BEND, WA 98045

SSTS **1010569904**
N/A

Site 7 of 7 in cluster BX

Actual: 614 ft.

Focus Map: 19

SSTS:

Name:	MATSON, LLC
Address:	45620 S.E. N BEND WAY
City,State,Zip:	NORTH BEND, WA 98045
Report Year:	2006
Registration Number:	008119-WA-001

Pre 2016:

Registration Number:	008119-WA-001
Name:	MATSON, LLC
Address:	45620 S.E. N BEND WAY
Address 2:	Not reported
Country Code:	Not reported
Country:	Not reported
Contact Name:	Not reported
Contact Title:	Not reported
Contact Telephone:	Not reported
Contact Email:	Not reported
Product Name:	CORRY'S SLUG & SNAIL DEATH (& OTHER BRAND NAM
Product Code:	Not reported
EPA Product Registration Number:	008119-00011
Product Type:	END-USE BLEND, FORMULATION, CONCENTRATE
Product Classification:	OTHER PESTICIDES (SUCH AS DEET)
Product Use:	ALL OTHER PRODUCTS
Market Type:	MARKETED IN UNITED STATES
Product Unit of Measure:	Not reported
Region:	Not reported
Zero Production:	Not reported
RUP:	Not reported

Registration Number:	008119-WA-001
Name:	MATSON, LLC
Address:	45620 S.E. N BEND WAY
Address 2:	Not reported
Country Code:	Not reported
Country:	Not reported
Contact Name:	Not reported
Contact Title:	Not reported
Contact Telephone:	Not reported
Contact Email:	Not reported
Product Name:	CORRY'S SLUG & SNAIL DEATH AND ALTERNATE BRAN
Product Code:	Not reported
EPA Product Registration Number:	008119-00001
Product Type:	END-USE BLEND, FORMULATION, CONCENTRATE
Product Classification:	OTHER PESTICIDES (SUCH AS DEET)

MATSON, LLC (Continued) **1010569904**

Product Use:	ALL OTHER PRODUCTS
Market Type:	EXPORTED OUT OF UNITED STATES
Product Unit of Measure:	Not reported
Region:	Not reported
Zero Production:	Not reported
RUP:	Not reported

Registration Number:	008119-WA-001
Name:	MATSON, LLC
Address:	45620 S.E. N BEND WAY
Address 2:	Not reported
Country Code:	Not reported
Country:	Not reported
Contact Name:	Not reported
Contact Title:	Not reported
Contact Telephone:	Not reported
Contact Email:	Not reported
Product Name:	CORRY'S SLUG & SNAIL PELLETS (MP)(AND OTHER B
Product Code:	Not reported
EPA Product Registration Number:	008119-00013
Product Type:	END-USE BLEND, FORMULATION, CONCENTRATE
Product Classification:	OTHER PESTICIDES (SUCH AS DEET)
Product Use:	ALL OTHER PRODUCTS
Market Type:	MARKETED IN UNITED STATES
Product Unit of Measure:	Not reported
Region:	Not reported
Zero Production:	Not reported
RUP:	Not reported

Registration Number:	008119-WA-001
Name:	MATSON, LLC
Address:	45620 S.E. N BEND WAY
Address 2:	Not reported
Country Code:	Not reported
Country:	Not reported
Contact Name:	Not reported
Contact Title:	Not reported
Contact Telephone:	Not reported
Contact Email:	Not reported
Product Name:	CORRY'S SLUG, SNAIL & INSECT KILLER & ALT. BR
Product Code:	Not reported
EPA Product Registration Number:	008119-00005
Product Type:	END-USE BLEND, FORMULATION, CONCENTRATE
Product Classification:	OTHER PESTICIDES (SUCH AS DEET)
Product Use:	ALL OTHER PRODUCTS
Market Type:	MARKETED IN UNITED STATES
Product Unit of Measure:	Not reported
Region:	Not reported
Zero Production:	Not reported
RUP:	Not reported

Registration Number:	008119-WA-001
Name:	MATSON, LLC
Address:	45620 S.E. N BEND WAY
Address 2:	Not reported
Country Code:	Not reported
Country:	Not reported

MATSON, LLC (Continued) **1010569904**

Contact Name:	Not reported
Contact Title:	Not reported
Contact Telephone:	Not reported
Contact Email:	Not reported
Product Name:	DEADLINE RAINTOUGH SLUG & SNAIL PELLETS
Product Code:	Not reported
EPA Product Registration Number:	008119-00009
Product Type:	REPACKAGED OR RELABELED
Product Classification:	OTHER PESTICIDES (SUCH AS DEET)
Product Use:	ALL OTHER PRODUCTS
Market Type:	MARKETED IN UNITED STATES
Product Unit of Measure:	Not reported
Region:	Not reported
Zero Production:	Not reported
RUP:	Not reported

Registration Number:	008119-WA-001
Name:	MATSON, LLC
Address:	45620 S.E. N BEND WAY
Address 2:	Not reported
Country Code:	Not reported
Country:	Not reported
Contact Name:	Not reported
Contact Title:	Not reported
Contact Telephone:	Not reported
Contact Email:	Not reported
Product Name:	MOSS B WARE
Product Code:	Not reported
EPA Product Registration Number:	010699-00001
Product Type:	REPACKAGED OR RELABELED
Product Classification:	ALGICIDE
Product Use:	ALL OTHER PRODUCTS
Market Type:	MARKETED IN UNITED STATES
Product Unit of Measure:	Not reported
Region:	Not reported
Zero Production:	Not reported
RUP:	Not reported

Report Year:	2007
Registration Number:	008119WA001

Pre 2016:

Registration Number:	008119WA001
Name:	MATSON, LLC
Address:	45620 S.E. N BEND WAY
Address 2:	Not reported
Country Code:	Not reported
Country:	Not reported
Contact Name:	Not reported
Contact Title:	Not reported
Contact Telephone:	Not reported
Contact Email:	Not reported
Product Name:	CORRY'S SLUG & SNAIL DEATH (3.25) + ABN (SUPP-71376, 59144)
Product Code:	1
EPA Product Registration Number:	00811900011
Product Type:	2
Product Classification:	12

MATSON, LLC (Continued) **1010569904**

Product Use:	2
Market Type:	2
Product Unit of Measure:	Not reported
Region:	10
Zero Production:	Not reported
RUP:	Not reported

Registration Number:	008119WA001
Name:	MATSON, LLC
Address:	45620 S.E. N BEND WAY
Address 2:	Not reported
Country Code:	Not reported
Country:	Not reported
Contact Name:	Not reported
Contact Title:	Not reported
Contact Telephone:	Not reported
Contact Email:	Not reported
Product Name:	CORRY'S SLUG & SNAIL PELLETS (MP)+ABN(SUPP-8845,33116,71376)
Product Code:	1
EPA Product Registration Number:	00811900013
Product Type:	2
Product Classification:	12
Product Use:	2
Market Type:	1
Product Unit of Measure:	Not reported
Region:	10
Zero Production:	Not reported
RUP:	Not reported

Registration Number:	008119WA001
Name:	MATSON, LLC
Address:	45620 S.E. N BEND WAY
Address 2:	Not reported
Country Code:	Not reported
Country:	Not reported
Contact Name:	Not reported
Contact Title:	Not reported
Contact Telephone:	Not reported
Contact Email:	Not reported
Product Name:	CORRY'S SLUG, SNAIL & INSECT KILLER + ABN
Product Code:	1
EPA Product Registration Number:	00811900005
Product Type:	2
Product Classification:	12
Product Use:	2
Market Type:	1
Product Unit of Measure:	Not reported
Region:	10
Zero Production:	Not reported
RUP:	Not reported

Registration Number:	008119WA001
Name:	MATSON, LLC
Address:	45620 S.E. N BEND WAY
Address 2:	Not reported
Country Code:	Not reported
Country:	Not reported

MATSON, LLC (Continued) **1010569904**

Contact Name:	Not reported
Contact Title:	Not reported
Contact Telephone:	Not reported
Contact Email:	Not reported
Product Name:	DEADLINE RAINTOUGH SLUG & SNAIL PELLETS
Product Code:	1
EPA Product Registration Number:	00811900009
Product Type:	3
Product Classification:	12
Product Use:	2
Market Type:	1
Product Unit of Measure:	Not reported
Region:	10
Zero Production:	Not reported
RUP:	Not reported

Registration Number:	008119WA001
Name:	MATSON, LLC
Address:	45620 S.E. N BEND WAY
Address 2:	Not reported
Country Code:	Not reported
Country:	Not reported
Contact Name:	Not reported
Contact Title:	Not reported
Contact Telephone:	Not reported
Contact Email:	Not reported
Product Name:	LILLY MILLER MOSS OUT!
Product Code:	1
EPA Product Registration Number:	00080200591
Product Type:	3
Product Classification:	05
Product Use:	2
Market Type:	1
Product Unit of Measure:	Not reported
Region:	10
Zero Production:	Not reported
RUP:	Not reported

Registration Number:	008119WA001
Name:	MATSON, LLC
Address:	45620 S.E. N BEND WAY
Address 2:	Not reported
Country Code:	Not reported
Country:	Not reported
Contact Name:	Not reported
Contact Title:	Not reported
Contact Telephone:	Not reported
Contact Email:	Not reported
Product Name:	MOSS B WARE
Product Code:	1
EPA Product Registration Number:	01069900001
Product Type:	3
Product Classification:	05
Product Use:	2
Market Type:	1
Product Unit of Measure:	Not reported
Region:	10

MATSON, LLC (Continued) **1010569904**

Zero Production: Not reported
RUP: Not reported

Report Year: 2008
Registration Number: 008119-WA-001

Pre 2016:
Registration Number: 008119-WA-001
Name: MATSON, LLC
Address: 45620 S.E. N BEND WAY
Address 2: Not reported
Country Code: Not reported
Country: Not reported
Contact Name: DAVID L. GRASSMAN PRESIDENT P: 206-762-2066
Contact Title: Not reported
Contact Telephone: Not reported
Contact Email: Not reported
Product Name: CORRY'S SLUG & SNAIL DEATH + ABN (SUPP-71376, 59144)
Product Code: Not reported
EPA Product Registration Number: 8119-11
Product Type: 2
Product Classification: 04
Product Use: Not reported
Market Type: 2
Product Unit of Measure: Not reported
Region: 10
Zero Production: No
RUP: 2

Registration Number: 008119-WA-001
Name: MATSON, LLC
Address: 45620 S.E. N BEND WAY
Address 2: Not reported
Country Code: Not reported
Country: Not reported
Contact Name: DAVID L. GRASSMAN PRESIDENT P: 206-762-2066
Contact Title: Not reported
Contact Telephone: Not reported
Contact Email: Not reported
Product Name: CORRY'S SLUG & SNAIL PELLETS+ABN(SUPP-8845,33116,71376)
Product Code: Not reported
EPA Product Registration Number: 8119-13
Product Type: 2
Product Classification: 04
Product Use: Not reported
Market Type: 1
Product Unit of Measure: Not reported
Region: 10
Zero Production: No
RUP: 2

Registration Number: 008119-WA-001
Name: MATSON, LLC
Address: 45620 S.E. N BEND WAY
Address 2: Not reported
Country Code: Not reported
Country: Not reported

MATSON, LLC (Continued) **1010569904**

Contact Name:	DAVID L. GRASSMAN PRESIDENT P: 206-762-2066
Contact Title:	Not reported
Contact Telephone:	Not reported
Contact Email:	Not reported
Product Name:	CORRY'S SLUG, SNAIL & INSECT KILLER + ABN_(SUPP 33116)
Product Code:	Not reported
EPA Product Registration Number:	8119-5
Product Type:	2
Product Classification:	04
Product Use:	Not reported
Market Type:	1
Product Unit of Measure:	Not reported
Region:	10
Zero Production:	No
RUP:	2

Registration Number:	008119-WA-001
Name:	MATSON, LLC
Address:	45620 S.E. N BEND WAY
Address 2:	Not reported
Country Code:	Not reported
Country:	Not reported
Contact Name:	DAVID L. GRASSMAN PRESIDENT P: 206-762-2066
Contact Title:	Not reported
Contact Telephone:	Not reported
Contact Email:	Not reported
Product Name:	DEADLINE RAINTOUGH SLUG & SNAIL PELLETS
Product Code:	Not reported
EPA Product Registration Number:	8119-9
Product Type:	3
Product Classification:	04
Product Use:	Not reported
Market Type:	1
Product Unit of Measure:	Not reported
Region:	10
Zero Production:	No
RUP:	2

Registration Number:	008119-WA-001
Name:	MATSON, LLC
Address:	45620 S.E. N BEND WAY
Address 2:	Not reported
Country Code:	Not reported
Country:	Not reported
Contact Name:	DAVID L. GRASSMAN PRESIDENT P: 206-762-2066
Contact Title:	Not reported
Contact Telephone:	Not reported
Contact Email:	Not reported
Product Name:	LILLY MILLER MOSS OUT!
Product Code:	Not reported
EPA Product Registration Number:	802-591
Product Type:	3
Product Classification:	59
Product Use:	Not reported
Market Type:	1
Product Unit of Measure:	Not reported
Region:	10

MATSON, LLC (Continued) **1010569904**

Zero Production:	No
RUP:	2
Registration Number:	008119-WA-001
Name:	MATSON, LLC
Address:	45620 S.E. N BEND WAY
Address 2:	Not reported
Country Code:	Not reported
Country:	Not reported
Contact Name:	DAVID L. GRASSMAN PRESIDENT P: 206-762-2066
Contact Title:	Not reported
Contact Telephone:	Not reported
Contact Email:	Not reported
Product Name:	MOSS B WARE
Product Code:	Not reported
EPA Product Registration Number:	10699-1
Product Type:	3
Product Classification:	59
Product Use:	Not reported
Market Type:	1
Product Unit of Measure:	Not reported
Region:	10
Zero Production:	No
RUP:	2

BY335 Target Property **NOR WEST MOBILE HOME PARK WATER SYSTEM**
45810 SE NORTH BEND WAY
NORTH BEND, WA 98045

FINDS **1008034342**
ECHO **N/A**

Site 1 of 3 in cluster BY

Actual: 627 ft.

Focus Map: 19

FINDS:

Registry ID:	110013064708
Facility URL:	http://ofmpub.epa.gov/enviro/fii_query_detail.disp_program_facility?p_registry_id=110013064708

Environmental Interest/Information System:
COMMUNITY WATER SYSTEM

Click this hyperlink while viewing on your computer to access additional FINDS: detail in the EDR Site Report.

ECHO:

Envid:	1008034342
Registry ID:	110013064708
DFR URL:	http://echo.epa.gov/detailed-facility-report?fid=110013064708

BY336 Target Property | **RESIDENT**
45810 SE NORTH BEND WAY
NORTH BEND, WA | **WA SPILLS** | **S105789678**
N/A

Site 2 of 3 in cluster BY

Actual: 627 ft.
Focus Map: 19

SPILLS:

Name:	RESIDENT
Address:	45810 SE NORTH BEND WAY
City,State,Zip:	NORTH BEND, WA
Facility ID:	531461
Medium:	Not reported
Material Desc:	CHEMICAL
Material Qty:	Not reported
Material Units:	Not reported
Date Received:	01/22/2003
Contact Name:	UNK
Incident Date:	Not reported
Incident Category Type:	Not reported
Incident Category:	Not reported
Latitude:	Not reported
Longitude:	Not reported
Source Type:	Not reported
Source:	Not reported
Vessel Facility Name2:	Not reported
Recovered Quantity:	Not reported
Resp Party Contact:	Not reported
Cause:	Not reported
Cause Type:	Not reported
Resp Party Name:	Not reported

BY337 Target Property | **FELON**
45810 SE NORTHBEND WAY EAST OF NORTHBEN
NORTH BEND, WA | **WA SPILLS** | **S108894710**
N/A

Site 3 of 3 in cluster BY

Actual: 627 ft.
Focus Map: 19

SPILLS:

Name:	FELON
Address:	45810 SE NORTHBEND WAY EAST OF NORTHBEN
City,State,Zip:	NORTH BEND, WA
Facility ID:	500748
Medium:	Not reported
Material Desc:	CHEMICAL
Material Qty:	Not reported
Material Units:	Not reported
Date Received:	10/28/1998
Contact Name:	Not reported
Incident Date:	Not reported
Incident Category Type:	Not reported
Incident Category:	Not reported
Latitude:	Not reported
Longitude:	Not reported
Source Type:	Not reported
Source:	Not reported
Vessel Facility Name2:	Not reported
Recovered Quantity:	Not reported
Resp Party Contact:	Not reported
Cause:	Not reported
Cause Type:	Not reported

FELON (Continued) **S108894710**

Resp Party Name: Not reported

BZ338 **CEDAR VILLAGE 4 (D90865)** **WA UIC** **S118393496**
Target **43910 SE 143RD STREET** **N/A**
Property **NORTH BEND, WA**

Site 1 of 2 in cluster BZ

Actual:
504 ft.

Focus Map:
18

UIC:

Name:	CEDAR VILLAGE 4 (D90865)
Address:	43910 SE 143RD STREET
City,State,Zip:	NORTH BEND, WA
Site Number:	19764
Owner Name:	King County WLRD DSS Cedar Village 4 (D90865)
Well Status:	Active
EPA Well Type:	5H1 - Stormwater
Latitude:	47.470556
Longitude:	121.753333
Well Name:	14134
Registration Type:	Municipal Stormwater
Construction Date:	12/24/1984
Construction Type:	Infiltration trench with perforated pipe
Depth:	2

---

339 **KING CNTY SHORT PLAT 385058 (D9132** **WA UIC** **S118393499**
Target **43610 SE 143RD PLACE** **N/A**
Property **KING (County), WA**

Actual:
499 ft.

Focus Map:
18

UIC:

Name:	KING CNTY SHORT PLAT 385058 (D9132
Address:	43610 SE 143RD PLACE
City,State,Zip:	WA
Site Number:	19773
Owner Name:	King County WLRD DSS King Cnty Short Plat 385058 (D9132
Well Status:	Active
EPA Well Type:	5H1 - Stormwater
Latitude:	47.470833
Longitude:	121.757222
Well Name:	14143
Registration Type:	Municipal Stormwater
Construction Date:	07/28/1988
Construction Type:	Other
Depth:	2

CA340 **TANNER ELECTRIC COOPERATIVE** **WA UST** **U001777661**
Target **45710 SE NORTH BEND WAY PO BOX 1426** **WA ALLSITES** **N/A**
Property **NORTH BEND, WA 98045**

Site 1 of 6 in cluster CA

Actual:
617 ft.

Focus Map:
19

UST:

Name:	TANNER ELECTRIC COOPERATIVE
Address:	45710 SE NORTH BEND WAY PO BOX 1426
City:	NORTH BEND
Zip:	98045

TANNER ELECTRIC COOPERATIVE (Continued) **U001777661**

Facility ID:	97225144
Site Id:	110
UBI:	Not reported
Phone Number:	Not reported
Decimal Latitude:	47.46991
Decimal Longitude:	-121.72789

Tank Name:	1
Tag Number:	Not reported
Tank Status:	Removed
Tank Status Date:	08/06/1996
Tank Install Date:	12/31/1964
Tank Closure Date:	Not reported
Capacity Range:	111 TO 1,100 Gallons
Tank Permit Expiration Date:	Not reported
Tank Upgrade Date:	Not reported
Tank Spill Prevention:	Not reported
Tank Overfill Prevention:	Not reported
Tank Material:	Steel
Tank Construction:	Double Wall Tank
Tank Tightness Test:	Not reported
Tank Corrosion Protection:	Not reported
Tank Manifold:	Not reported
Tank Release Detection:	Not reported
Tank SFC Type:	Not reported
Pipe Material:	Steel
Pipe Construction:	Not reported
Pipe Primary Release Detection:	Not reported
Pipe Second Release Detection:	Not reported
Pipe Corrosion Protection:	Not reported
Pipe Pumping System:	Not reported
Responsible Unit:	Northwest
Dispencer/Pump SFC Type:	Not reported

ALLSITES:

Name:	TANNER ELECTRIC COOPERATIVE
Facility Id:	97225144

Interaction:	75246
Interaction 1:	I
Interaction 2:	HWG
Ecology Program:	HAZWASTE
Program Data:	TURBOWASTE
Facility Alt.:	Not reported
Program ID:	WAD010206597
Date Interaction:	1992-08-28 00:00:00
Date Interaction 3:	Hazardous Waste Generator
Latitude:	47.469904323999998
Longitude:	-121.72787523700001

Interaction:	75247
Interaction 1:	I
Interaction 2:	UST
Ecology Program:	TOXICS
Program Data:	UST
Facility Alt.:	Not reported

TANNER ELECTRIC COOPERATIVE (Continued) **U001777661**

Program ID:	110
Date Interaction:	2000-02-29 00:00:00
Date Interaction 3:	Underground Storage Tank
Latitude:	47.469904323999998
Longitude:	-121.72787523700001

Interaction:	75248
Interaction 1:	I
Interaction 2:	HWOTHER
Ecology Program:	HAZWASTE
Program Data:	TURBOWASTE
Facility Alt.:	Not reported
Program ID:	WAD010206597
Date Interaction:	2003-12-31 00:00:00
Date Interaction 3:	Haz Waste Management Acti
Latitude:	47.469904323999998
Longitude:	-121.72787523700001

CA341 **TANNER ELECTRIC COOP** **FTTS** **1010010484**
Target **45710 SE N BEND HWY** **N/A**
Property **NORTH BEND, WA 98045**

Site 2 of 6 in cluster CA

Actual: 617 ft.
Focus Map: 19

FTTS:

Case Number:	Not reported
Docket Number:	1088-08-28-2615
Complaint Issue Date:	09/15/88
Abatement Amount:	0.0000
Proposed Penalty:	14500.0000
Final Assessment:	3273.0000
Final Order Date:	12/15/88
Close Date:	/ /
Violations(s):	PCB, Failure to Maintain Records PCB, Use PCB, Label or Marking

---

CA342 **TANNER ELECTRIC COOP** **HIST FTTS** **1008190581**
Target **45710 SE NORTH BEND WAY** **N/A**
Property **NORTH BEND, WA 98045**

Site 3 of 6 in cluster CA

Actual: 617 ft.
Focus Map: 19

HIST FTTS INSP:

Inspection Number:	19880322WA003 2
Region:	10
Inspection Date:	Not reported
Inspector:	MAULE
Violation occurred:	Yes
Investigation Type:	Section 6 PCB State Conducted
Investigation Reason:	Neutral Scheme, Region
Legislation Code:	TSCA
Facility Function:	User

CA343 Target Property | **TANNER ELECTRIC COOP**
45710 SE N BEND HWY
NORTH BEND, WA 98045 | **HIST FTTS** | **1008190580**
N/A

Site 4 of 6 in cluster CA

Actual: 617 ft.
Focus Map: 19

HIST FTTS:

Case Number:	Not reported
Docket Number:	1088-08-28-2615
Complaint Issue Date:	09/15/1988
Abatement Amount:	0.0000
Proposed Penalty:	14500.0000
Final Assessment:	3273.0000
Final Order Date:	12/15/1988
Close Date:	/ /
Violations(s):	PCB, Failure to Maintain Records PCB, Use PCB, Label or Marking

---

CA344 Target Property | **TANNER ELECTRIC COOPERATIVE**
45710 SE NORTH BEND WAY
NORTH BEND, WA 98045 | **RCRA NonGen / NLR**
FINDS
ECHO | **1000838077**
WAD010206597

Site 5 of 6 in cluster CA

Actual: 617 ft.
Focus Map: 19

RCRA NonGen / NLR:

Date form received by agency:	2005-04-01 00:00:00.0
Facility name:	TANNER ELECTRIC COOPERATIVE
Facility address:	45710 SE NORTH BEND WAY NORTH BEND, WA 98045
EPA ID:	WAD010206597
Mailing address:	PO BOX 1426 NORTH BEND, WA 98045
Contact:	DAVID HEITMAN
Contact address:	PO BOX 1426 NORTH BEND, WA 98045
Contact country:	US
Contact telephone:	425-888-0623
Contact email:	DAVE@TANNERELECTRIC.COOP
EPA Region:	10
Classification:	Non-Generator
Description:	Handler: Non-Generators do not presently generate hazardous waste

Owner/Operator Summary:

Owner/operator name:	TANNER ELECTRIC COOP
Owner/operator address:	PO BOX 1426 NORTH BEND, WA 98045
Owner/operator country:	US
Owner/operator telephone:	425-888-0623
Owner/operator email:	Not reported
Owner/operator fax:	Not reported
Owner/operator extension:	Not reported
Legal status:	Private
Owner/Operator Type:	Operator
Owner/Op start date:	Not reported
Owner/Op end date:	Not reported

Owner/operator name:	TANNER ELECTRIC COOP

TANNER ELECTRIC COOPERATIVE (Continued) **1000838077**

Owner/operator address: PO BOX 1426
NORTH BEND, WA 98045
Owner/operator country: US
Owner/operator telephone: 425-888-0623
Owner/operator email: Not reported
Owner/operator fax: Not reported
Owner/operator extension: Not reported
Legal status: Private
Owner/Operator Type: Owner
Owner/Op start date: Not reported
Owner/Op end date: Not reported

Owner/operator name: TANNER ELECTRIC COOP
Owner/operator address: PO BOX 1426
NORTH BEND, WA 98045
Owner/operator country: US
Owner/operator telephone: 425-888-0623
Owner/operator email: Not reported
Owner/operator fax: Not reported
Owner/operator extension: Not reported
Legal status: Private
Owner/Operator Type: Owner
Owner/Op start date: 1996-05-02 00:00:00.
Owner/Op end date: Not reported

Handler Activities Summary:
U.S. importer of hazardous waste: No
Mixed waste (haz. and radioactive): No
Recycler of hazardous waste: No
Transporter of hazardous waste: No
Treater, storer or disposer of HW: No
Underground injection activity: No
On-site burner exemption: No
Furnace exemption: No
Used oil fuel burner: No
Used oil processor: No
User oil refiner: No
Used oil fuel marketer to burner: No
Used oil Specification marketer: No
Used oil transfer facility: No
Used oil transporter: No

Historical Generators:
Date form received by agency: 2005-03-31 00:00:00.0
Site name: TANNER ELECTRIC COOPERATIVE
Classification: Not a generator, verified

Date form received by agency: 2005-03-31 00:00:00.0
Site name: TANNER ELECTRIC COOPERATIVE
Classification: Not a generator, verified

Date form received by agency: 2005-03-31 00:00:00.0
Site name: TANNER ELECTRIC COOPERATIVE
Classification: Not a generator, verified

Date form received by agency: 2004-05-14 00:00:00.0

TANNER ELECTRIC COOPERATIVE (Continued) **1000838077**

Site name: TANNER ELECTRIC COOPERATIVE
Classification: Not a generator, verified

Date form received by agency: 2003-12-31 00:00:00.0
Site name: TANNER ELECTRIC COOPERATIVE
Classification: Not a generator, verified

Date form received by agency: 2003-01-17 00:00:00.0
Site name: TANNER ELECTRIC COOPERATIVE
Classification: Not a generator, verified

Date form received by agency: 2002-01-11 00:00:00.0
Site name: TANNER ELECTRIC COOPERATIVE
Classification: Not a generator, verified

Date form received by agency: 2000-12-06 00:00:00.0
Site name: TANNER ELECTRIC COOPERATIVE
Classification: Not a generator, verified

Date form received by agency: 1999-12-16 00:00:00.0
Site name: TANNER ELECTRIC COOPERATIVE
Classification: Not a generator, verified

Date form received by agency: 1999-01-07 00:00:00.0
Site name: TANNER ELECTRIC COOPERATIVE
Classification: Not a generator, verified

Date form received by agency: 1998-02-25 00:00:00.0
Site name: TANNER ELECTRIC COOPERATIVE
Classification: Not a generator, verified

Date form received by agency: 1997-03-12 00:00:00.0
Site name: TANNER ELECTRIC COOPERATIVE
Classification: Conditionally Exempt Small Quantity Generator

Date form received by agency: 1996-03-01 00:00:00.0
Site name: TANNER ELECTRIC COOPERATIVE
Classification: Large Quantity Generator

Date form received by agency: 1996-02-29 00:00:00.0
Site name: TANNER ELECTRIC COOPERATIVE
Classification: Large Quantity Generator

Violation Status: No violations found

FINDS:
Registry ID: 110000827767
Facility URL: http://ofmpub.epa.gov/enviro/fii_query_detail.disp_program_facility?p_registry_id=110000827767

Environmental Interest/Information System:
Washington Facility / Site Identification System (WA-FSIS) provides a means to query and display data maintained by the Washington Department of Ecology. This system contains key information for each facility/site that is currently, or has been, of interest to the Air Quality, Dam Safety, Hazardous Waste, Toxics Cleanup, and Water Quality Programs.
NCDB (National Compliance Data Base) supports implementation of the

TANNER ELECTRIC COOPERATIVE (Continued) **1000838077**

Federal Insecticide, Fungicide, and Rodenticide Act (FIFRA) and the Toxic Substances Control Act (TSCA). The system tracks inspections in regions and states with cooperative agreements, enforcement actions, and settlements.
RCRAInfo is a national information system that supports the Resource Conservation and Recovery Act (RCRA) program through the tracking of events and activities related to facilities that generate, transport, and treat, store, or dispose of hazardous waste. RCRAInfo allows RCRA program staff to track the notification, permit, compliance, and corrective action activities required under RCRA.
HAZARDOUS WASTE BIENNIAL REPORTER

Click this hyperlink while viewing on your computer to access additional FINDS: detail in the EDR Site Report.

ECHO:

Envid:	1000838077
Registry ID:	110000827767
DFR URL:	http://echo.epa.gov/detailed-facility-report?fid=110000827767

CA345 **TANNER ELECTRIC COOP** **FTTS** **1010010485**
Target **45710 SE NORTH BEND WAY** **N/A**
Property **NORTH BEND, WA 98045**

Site 6 of 6 in cluster CA

Actual: 617 ft.
Focus Map: 19

FTTS INSP:

Inspection Number:	19880322WA003 2
Region:	10
Inspection Date:	03/22/88
Inspector:	MAULE
Violation occurred:	Yes
Investigation Type:	Section 6 PCB State Conducted
Investigation Reason:	Neutral Scheme, Region
Legislation Code:	TSCA
Facility Function:	User

BZ346 **CEDAR VILLAGE 4 (D90870)** **WA UIC** **S118393495**
Target **43911 SE 143RD STREET** **N/A**
Property **NORTH BEND, WA**

Site 2 of 2 in cluster BZ

Actual: 504 ft.
Focus Map: 18

UIC:

Name:	CEDAR VILLAGE 4 (D90870)
Address:	43911 SE 143RD STREET
City,State,Zip:	NORTH BEND, WA
Site Number:	19765
Owner Name:	King County WLRD DSS Cedar Village 4 (D90870)
Well Status:	Active
EPA Well Type:	5H1 - Stormwater
Latitude:	47.470278
Longitude:	121.751944
Well Name:	14135
Registration Type:	Municipal Stormwater
Construction Date:	12/24/1984

CEDAR VILLAGE 4 (D90870) (Continued) **S118393495**

Construction Type: Infiltration trench with perforated pipe
Depth: 2

CB347 Target Property **PETROCARD INC NORTH BEND**
14220 468TH PL SE
NORTH BEND, WA 98045

WA ALLSITES **S113230070**
N/A

Site 1 of 2 in cluster CB

Actual: 713 ft.
Focus Map: 20

ALLSITES:
Name: PETROCARD INC NORTH BEND
Facility Id: 16843

Interaction: 103171
Interaction 1: I
Interaction 2: TIER2
Ecology Program: HAZWASTE
Program Data: EPCRA
Facility Alt.: PETROCARD INC NORTH BEND
Program ID: CRK000079330
Date Interaction: 2012-03-01 00:00:00
Date Interaction 3: Emergency/Haz Chem Rpt TI
Latitude: 47.469610783999997
Longitude: -121.716075428

CB348 Target Property **PETROCARD INC NORTH BEND**
14220 468TH PL SE
NORTH BEND, WA 98045

FINDS **1016704306**
N/A

Site 2 of 2 in cluster CB

Actual: 713 ft.
Focus Map: 20

FINDS:
Registry ID: 110056453314
Facility URL: http://ofmpub.epa.gov/enviro/fii_query_detail.disp_program_facility?p_registry_id=110056453314

Environmental Interest/Information System:
Washington Facility / Site Identification System (WA-FSIS) provides a means to query and display data maintained by the Washington Department of Ecology. This system contains key information for each facility/site that is currently, or has been, of interest to the Air Quality, Dam Safety, Hazardous Waste, Toxics Cleanup, and Water Quality Programs.

Click this hyperlink while viewing on your computer to access additional FINDS: detail in the EDR Site Report.

349 Target Property | **EASTBOUND INTERSTATE 90 MILEPOST 33**
EB I90 MP 33
NORTH BEND, WA 98045 | **WA ALLSITES** | **S117450606**
N/A

Actual: 612 ft.
Focus Map: 19

ALLSITES:

Name:	EASTBOUND INTERSTATE 90 MILEPOST 33
Facility Id:	8343
Interaction:	110608
Interaction 1:	A
Interaction 2:	ENFORFNL
Ecology Program:	SPILLS
Program Data:	DMS
Facility Alt.:	Not reported
Program ID:	Not reported
Date Interaction:	2014-11-26 00:00:00
Date Interaction 3:	Enforcement Final
Latitude:	47.470104323999998
Longitude:	-121.730732237

CC350 Target Property | **CASCADE DIESEL TRUCK & RV REPAIR**
45830 SE NORTH BEND WAY
NORTH BEND, WA 98045 | **FINDS** | **1016705148**
N/A

Site 1 of 2 in cluster CC

Actual: 631 ft.
Focus Map: 19

FINDS:

Registry ID:	110056464339
Facility URL:	http://ofmpub.epa.gov/enviro/fii_query_detail.disp_program_facility?p_registry_id=110056464339

Environmental Interest/Information System:

Washington Facility / Site Identification System (WA-FSIS) provides a means to query and display data maintained by the Washington Department of Ecology. This system contains key information for each facility/site that is currently, or has been, of interest to the Air Quality, Dam Safety, Hazardous Waste, Toxics Cleanup, and Water Quality Programs.

Click this hyperlink while viewing on your computer to access additional FINDS: detail in the EDR Site Report.

CC351 Target Property | **CASCADE DIESEL TRUCK & RV REPAIR**
45830 SE NORTH BEND WAY
NORTH BEND, WA 98045 | **WA ALLSITES** | **S110124013**
N/A

Site 2 of 2 in cluster CC

Actual: 631 ft.
Focus Map: 19

ALLSITES:

Name:	CASCADE DIESEL TRUCK & RV REPAIR
Facility Id:	24812
Interaction:	89123
Interaction 1:	I
Interaction 2:	LSC
Ecology Program:	HAZWASTE
Program Data:	LSC
Facility Alt.:	Cascade Diesel Truck & RV Repair
Program ID:	Not reported

CASCADE DIESEL TRUCK & RV REPAIR (Continued) **S110124013**

Date Interaction:	2009-04-15 00:00:00
Date Interaction 3:	Local Source Cntrl 7/09-3
Latitude:	47.470760323999997
Longitude:	-121.728112237

---

352 **WA ASBESTOS** **S125601568**
Target Property **44572 SE 144TH STREET** **N/A**
NORTH BEND, WA

Actual: 519 ft.

Focus Map: 19

ASBESTOS:

Name:	Not reported
Address:	44572 SE 144TH STREET
City,State,Zip:	NORTH BEND, WA
Facility Type:	Not reported
Parent ID:	Not reported
Form ID:	31704##1079Affor408083
Notice Date:	08/28/2009
Start Date:	09/09/2009
Completion Date:	09/09/2009
Initial:	Not reported
Amended:	Not reported
On Hold:	Not reported
Off Hold:	Not reported
Emergency:	Not reported
Site Hours Start:	Not reported
Site Hours End:	Not reported
Sunday:	Not reported
Monday:	Not reported
Tuesday:	Not reported
Wednesday:	Not reported
Thursday:	Not reported
Friday:	Not reported
Saturday:	Not reported
Contractor ID:	Not reported
Phone:	Not reported
Job Site CAS:	Not reported
Project Form Email:	Not reported
Property Owner Name:	Not reported
Property Owner Agent:	Not reported
Property Owner Company:	Affordable Abatement, Inc (ABCN00001079)
Property Owner Address:	Not reported
Property Owner City:	Not reported
Property Owner State:	Not reported
Property Owner Zip4:	Not reported
Property Owner Phone:	Not reported
Job Site Room:	Not reported
Facility Age:	Not reported
Facility Size:	Not reported
Facility Remodel:	Not reported
Facility Demo:	Not reported
Facility Repair:	Not reported
Facility Maint:	Not reported
Removed:	Not reported
Encapsulated:	Not reported
Quantity Sq Ft:	Not reported
Fireproofing:	Not reported
Popcorn Ceiling:	Not reported

(Continued) **S125601568**

CAB:	Not reported
Sheet Vinyl:	Not reported
Asbestos Paper:	Not reported
Boiler Insulation:	Not reported
Duct Paper:	Not reported
VAT:	Not reported
Roofing:	Not reported
Sq Ft Other:	Not reported
Sq Ft Other Text:	Not reported
Quantity Lin Ft:	Not reported
Mag Pipe Insulation:	Not reported
Air Cell Pipe Insulation:	Not reported
Ducting Insulation:	Not reported
Cement Asbestos Pipe:	Not reported
Mudded Pipe Insulation:	Not reported
Duct Tape:	Not reported
Lin Ft Other1:	Not reported
Lin Ft Other1 Text:	Not reported
Lin Ft Other2:	Not reported
Lin Ft Other2 Text:	Not reported
Indoors:	Not reported
Outdoors:	Not reported
Neg Pres Enclosure:	Not reported
Glove Bag:	Not reported
Mini Enclosure:	Not reported
Critical Barriers:	Not reported
Wrap And Cut:	Not reported
Wet Methods:	Not reported
HEPA Vacuum:	Not reported
MANUALMETHODS :	Not reported
Other CM1:	Not reported
Other CM1 Text:	Not reported
Other CM2:	Not reported
Other CM2 Text:	Not reported
Half Mask APR:	Not reported
Full Face APR:	Not reported
PAPR:	Not reported
Type C Continuous:	Not reported
Type C Pressure:	Not reported
Other Resp Pro:	Not reported
Other Resp Pro Text:	Not reported
Comments:	Not reported
Date Time Submitted:	Not reported
Submitter IP Address:	Not reported
Region:	2
UBI:	601224450
Notice type:	Initial
Project Type:	Sheet Vinyl
Supervisor:	Ron Riedel ()
Supervisor Phone:	Not reported
Certificate Status:	EXPIRED

CD353 Target Property | **I90 NORTH BEND CORPORATE PARK**
SE NORTH BEND WAY
NORTH BEND, WA 98045 | **FINDS ECHO** | **1015965053 N/A**

Site 1 of 2 in cluster CD

Actual: 689 ft.
Focus Map: 20

FINDS:
Registry ID: 110054615617
Facility URL: http://ofmpub.epa.gov/enviro/fii_query_detail.disp_program_facility?p_registry_id=110054615617

Environmental Interest/Information System:
Washington Facility / Site Identification System (WA-FSIS) provides a means to query and display data maintained by the Washington Department of Ecology. This system contains key information for each facility/site that is currently, or has been, of interest to the Air Quality, Dam Safety, Hazardous Waste, Toxics Cleanup, and Water Quality Programs.
US National Pollutant Discharge Elimination System (NPDES) module of the Compliance Information System (ICIS) tracks surface water permits issued under the Clean Water Act. Under NPDES, all facilities that discharge pollutants from any point source into waters of the United States are required to obtain a permit. The permit will likely contain limits on what can be discharged, impose monitoring and reporting requirements, and include other provisions to ensure that the discharge does not adversely affect water quality.

Click this hyperlink while viewing on your computer to access additional FINDS: detail in the EDR Site Report.

ECHO:
Envid: 1015965053
Registry ID: 110054615617
DFR URL: http://echo.epa.gov/detailed-facility-report?fid=110054615617

CD354 Target Property | **I90 NORTH BEND CORPORATE PARK**
SE NORTH BEND WAY
NORTH BEND, WA 98045 | **WA ALLSITES** | **S110039959 N/A**

Site 2 of 2 in cluster CD

Actual: 689 ft.
Focus Map: 20

ALLSITES:
Name: I90 NORTH BEND CORPORATE PARK
Facility Id: 12617

Interaction: 84969
Interaction 1: I
Interaction 2: CONSTSWGP
Ecology Program: WATQUAL
Program Data: PARIS
Facility Alt.: I90 NORTH BEND CORPORATE PARK
Program ID: WAR009888
Date Interaction: 2007-11-13 00:00:00
Date Interaction 3: Construction SW GP
Latitude: 47.469694322999999
Longitude: -121.718985238

355 Target Property | **KING CNTY SHORT PLAT 1087021 (D921**
43930 SE 144TH LANE
KING (County), WA | **WA UIC** | **S118393492**
N/A

Actual: 498 ft.
Focus Map: 18

UIC:

Name:	KING CNTY SHORT PLAT 1087021 (D921
Address:	43930 SE 144TH LANE
City,State,Zip:	WA
Site Number:	19780
Owner Name:	King County WLRD DSS King Cnty Short Plat 1087021 (D921
Well Status:	Active
EPA Well Type:	5H1 - Stormwater
Latitude:	47.469444
Longitude:	121.752222
Well Name:	14150
Registration Type:	Municipal Stormwater
Construction Date:	04/19/1989
Construction Type:	Other
Depth:	2

---

356 | **SMITTYS TOWING AUTO REPAIR**
42998 SE NORTH BEND WAY
NORTH BEND, WA 98045 | **WA ALLSITES** | **S109824408**
N/A

< 1/8
0.001 mi.
4 ft.

Actual: 478 ft.
Focus Map: 18

ALLSITES:

Name:	SMITTYS TOWING AUTO REPAIR
Facility Id:	7313
Interaction:	78251
Interaction 1:	I
Interaction 2:	LSC
Ecology Program:	HAZWASTE
Program Data:	LSC
Facility Alt.:	Smittys Towing Auto Repair
Program ID:	Not reported
Date Interaction:	2009-04-01 00:00:00
Date Interaction 3:	Local Source Cntrl 7/09-3
Latitude:	47.485246639000003
Longitude:	-121.766312736

---

357 East | **SYSTEM TRANSPORT DIESEL SPILL 468TH AVE SE**
NWC 468TH AVE SE & SE 144TH
NORTH BEND, WA 98045 | **WA ALLSITES**
WA CSCSL NFA | **S111768919**
N/A

< 1/8
0.003 mi.
14 ft.

Actual: 708 ft.
Focus Map: 20

ALLSITES:

Name:	SYSTEM TRANSPORT DIESEL SPILL 468TH AVE SE
Facility Id:	13893
Interaction:	101201
Interaction 1:	I
Interaction 2:	INDPNDNT
Ecology Program:	TOXICS
Program Data:	ISIS

SYSTEM TRANSPORT DIESEL SPILL 468TH AVE SE (Continued) **S111768919**

Facility Alt.:	System Transport Diesel Spill 468th Ave SE
Program ID:	Not reported
Date Interaction:	2012-02-10 00:00:00
Date Interaction 3:	Independent Cleanup
Latitude:	47.469531920000001
Longitude:	-121.71627581

CSCSL NFA:

Name:	SYSTEM TRANSPORT DIESEL SPILL 468TH AVE SE
Address:	NWC 468TH AVE SE & SE 144TH
City,State,Zip:	NORTH BEND, WA 98045
Facility/Site Id:	13893
CS Id:	11833
NFA Date:	03/30/2012
Alternate Site Names:	Not reported
NFA Reason:	NFA-Initial Investigation
Site Status:	NFA
Region:	Northwest
Contaminant Name:	Petroleum-Diesel
Ground Water:	Not reported
Surface Water:	Not reported
Soil:	Remediated-Below
Sediment:	Not reported
Air:	Not reported
Bedrock:	Not reported
Latitude:	47.469537136
Longitude:	-121.71627694

---

358 **KING CNTY DOT 468TH BRIDGE** **WA ALLSITES** **1007371924**
North **468TH AVE SE CROSSING S FORK** **RCRA NonGen / NLR** **WAH000023250**
< 1/8 **NORTH BEND, WA 98045** **WA MANIFEST**
0.005 mi.
28 ft.

Actual:
749 ft.

Focus Map:
20

ALLSITES:

Name:	KING CNTY DOT 468TH BRIDGE
Facility Id:	605643
Interaction:	6996
Interaction 1:	I
Interaction 2:	HWG
Ecology Program:	HAZWASTE
Program Data:	TURBOWASTE
Facility Alt.:	Not reported
Program ID:	WAH000023250
Date Interaction:	2004-04-22 00:00:00
Date Interaction 3:	Hazardous Waste Generator
Latitude:	47.485894322
Longitude:	-121.716675235

RCRA NonGen / NLR:

Date form received by agency:	2006-04-18 00:00:00.0
Facility name:	KING CNTY DOT 468TH BRIDGE
Facility address:	468TH AVE SE CROSSING S FORK SNOQUALMIE RVR SE OF N BEND

KING CNTY DOT 468TH BRIDGE (Continued) **1007371924**

	NORTH BEND, WA 98045
EPA ID:	WAH000023250
Mailing address:	201 S JACKSON ST MS KSC TR 0231 SEATTLE, WA 98104
Contact:	ERICK THOMPSON
Contact address:	201 S JACKSON ST MS KSC TR 0231 SEATTLE, WA 98104
Contact country:	US
Contact telephone:	206-296-8747
Contact email:	ERICK.THOMPSON@METROKC.GOV
EPA Region:	10
Classification:	Non-Generator
Description:	Handler: Non-Generators do not presently generate hazardous waste

Owner/Operator Summary:

Owner/operator name:	KING CNTY DOT ROAD SERVICES DIV
Owner/operator address:	201 S JACKSON ST MS KSC TR 0231 SEATTLE, WA 98104
Owner/operator country:	US
Owner/operator telephone:	206-205-5222
Owner/operator email:	Not reported
Owner/operator fax:	Not reported
Owner/operator extension:	Not reported
Legal status:	Private
Owner/Operator Type:	Owner
Owner/Op start date:	Not reported
Owner/Op end date:	Not reported

Owner/operator name:	BELLAH, SAM
Owner/operator address:	201 S JACKSON ST MS KSC TR 0231 SEATTLE, WA 98104
Owner/operator country:	US
Owner/operator telephone:	206-423-1058
Owner/operator email:	Not reported
Owner/operator fax:	Not reported
Owner/operator extension:	Not reported
Legal status:	Private
Owner/Operator Type:	Operator
Owner/Op start date:	Not reported
Owner/Op end date:	Not reported

Owner/operator name:	KING CNTY DOT ROAD SERVICES DIV
Owner/operator address:	201 S JACKSON ST MS KSC TR 0231 SEATTLE, WA 98104
Owner/operator country:	US
Owner/operator telephone:	206-205-5222
Owner/operator email:	Not reported
Owner/operator fax:	Not reported
Owner/operator extension:	Not reported
Legal status:	Private
Owner/Operator Type:	Owner
Owner/Op start date:	2005-01-01 00:00:00.
Owner/Op end date:	Not reported

Handler Activities Summary:

KING CNTY DOT 468TH BRIDGE (Continued) **1007371924**

U.S. importer of hazardous waste: No
Mixed waste (haz. and radioactive): No
Recycler of hazardous waste: No
Transporter of hazardous waste: No
Treater, storer or disposer of HW: No
Underground injection activity: No
On-site burner exemption: No
Furnace exemption: No
Used oil fuel burner: No
Used oil processor: No
User oil refiner: No
Used oil fuel marketer to burner: No
Used oil Specification marketer: No
Used oil transfer facility: No
Used oil transporter: No

Historical Generators:

Date form received by agency: 2006-04-17 00:00:00.0
Site name: KING CNTY DOT 468TH BRIDGE
Classification: Not a generator, verified

Date form received by agency: 2006-04-17 00:00:00.0
Site name: KING CNTY DOT 468TH BRIDGE
Classification: Not a generator, verified

Date form received by agency: 2006-04-17 00:00:00.0
Site name: KING CNTY DOT 468TH BRIDGE
Classification: Not a generator, verified

Date form received by agency: 2005-03-09 00:00:00.0
Site name: KING CNTY DOT 468TH BRIDGE
Classification: Small Quantity Generator

Date form received by agency: 2005-01-01 00:00:00.0
Site name: KING CNTY DOT 468TH BRIDGE
Classification: Not a generator, verified

Date form received by agency: 2004-04-15 00:00:00.0
Site name: KING CNTY DOT 468TH BRIDGE
Classification: Large Quantity Generator

Hazardous Waste Summary:

. Waste code: D008
. Waste name: LEAD

. Waste code: WP02
. Waste name: Washington State Dangerous Persistent Waste containing Halogenated Organic Compounds (HOC) at a total concentration level of 0.01% to 1.0%.

Violation Status: No violations found

WA MANIFEST:

Name: KING CNTY DOT 468TH BRIDGE
Address: 468TH AVE SE CROSSING S FORK
City,State,Zip: NORTH BEND, WA 98045

KING CNTY DOT 468TH BRIDGE (Continued) **1007371924**

Facility Address 2:	Snoqualmie River SE of North Bend Cty
Facility ID:	605643
EPA ID:	WAH000023250
NAICS:	926120
State Waste Code Desc:	Not reported
Federal Waste Code Desc:	Not reported
Form Comm:	Not reported
Data Year:	Not reported
Permit by Rule:	No
Mailing Address 2:	Not reported
Treatment by Generator:	No
Mixed Radioactive Waste:	No
Importer of Hazardous Waste:	No
Immediate Recycler:	No
Treatment/Storage/Disposal/Recycling Facility:	No
Generator of Dangerous Fuel Waste:	No
Generator Marketing to Burner:	No
Other Marketers (i.e., blender, distributor, etc.):	No
Utility Boiler Burner:	No
Industry Boiler Burner:	No
Industrial Furnace:	No
Smelter Defferal:	No
Universal Waste:	Not reported
Off-Specification:	Not reported
LN Address 2:	Not reported
Tax Reg #:	600461992
Business Type:	Transportation
Mail Name:	King Cnty DOT Road Services Div
Mailing Address:	201 S Jackson St MS KSC TR 0231
Mailing City,State,Zip:	Seattle, WA 98104-3856
Legal Organization Name:	King Cnty DOT Road Services Div
Legal Organization Type:	County
Legal Contact:	Not reported
Legal Address:	201 S Jackson St MS KSC TR 0231
Legal Address 2:	Not reported
Legal City,State,Zip:	Seattle, WA 98104-3856
Legal Phone Number:	(206)205-5222
Legal Effective Date:	Not reported
Land Organization Name:	King Cnty DOT Road Services Div
Land Organization Type:	County
Land Contact:	Not reported
Land Address:	201 S Jackson St MS KSC TR 0231
Land City,State,Zip:	Seattle, WA 98104-3856
Land Phone Number:	(206)205-5222
Operator Organization Name:	Not reported
Operator Organization Type:	County
Operator:	Sam Bellah
Operator Address:	201 S Jackson St MS KSC TR 0231
Operator Address 2:	Not reported
Operator City,State,Zip:	Seattle, WA 98104-3856
Operator Phone Number:	(206)423-1058
Operator Effective Date:	Not reported
Site Contact:	Sam Bellah
Site Contact Address:	201 S Jackson St MS KSC TR 0231
Contact City,State,Zip:	Seattle, WA 98104-3856
Site Contact Phone Number:	(206)423-1058
Site Contact Email:	sam.bellah@metrokc.gov

KING CNTY DOT 468TH BRIDGE (Continued) **1007371924**

Gen Status Code:	XQG
Monthly Generation:	No
Batch Generation:	No
One Time Generation:	No
Transport Own Waste:	No
Tranports Other Waste:	No
Recycler Onsite:	No
Transfer Facility:	No
Other Exemption:	Not reported
UW Battery Gen:	No
Used Oil Transporter:	No
Used Oil Transfer Facility:	No
Used Oil Processor:	No
Used Oil Refiner:	No
Used Oil Fuel Marketer Directs Shipments:	No
Used Oil Fuel Marketer Meets Specs:	No
Site Contact Address 2:	Not reported

359
South
< 1/8
0.024 mi.
127 ft.

NEW SKY LLC
12700 412TH AVE SE
NORTH BEND, WA 98045

WA ALLSITES **S116753386**
WA NPDES **N/A**

Actual:
451 ft.

Focus Map:
17

ALLSITES:

Name:	NEW SKY LLC
Facility Id:	10368
Interaction:	109043
Interaction 1:	A
Interaction 2:	CONSTSWGP
Ecology Program:	WATQUAL
Program Data:	PARIS
Facility Alt.:	New Sky LLC
Program ID:	WAR302066
Date Interaction:	2014-06-02 00:00:00
Date Interaction 3:	Construction SW GP
Latitude:	47.490692906
Longitude:	-121.791308671

NPDES:

Name:	NEW SKY LLC
Address:	12700 412TH AVE SE
City,State,Zip:	NORTH BEND, WA 98045
Facility Status:	Not reported
Facility Type:	Construction SW GP
Admin Region:	Headqarters
Date Issued:	11/18/2015
Latitude:	Not reported
Longitude:	Not reported
Permit ID:	WAR302066
Permit Version:	Not reported
Permit Status:	Active
Permit SubStatus:	Not reported
Ecology Contact:	Not reported
WRIA:	Not reported

NEW SKY LLC (Continued) **S116753386**

Permit Expiration Date: 12/31/2020
Effective Date: 01/01/2016
Days to Expiration: -443

CE360 **PETROCARD INC** **WA UST** **U003025165**
ESE **14420 468TH AVE SE** **N/A**
< 1/8 **NORTH BEND, WA 98045**
0.030 mi.
160 ft. **Site 1 of 3 in cluster CE**

Actual:
704 ft.

Focus Map:
20

UST:

Name:	PETROCARD INC
Address:	14420 468TH AVE SE
City:	NORTH BEND
Zip:	98045
Facility ID:	60598662
Site Id:	101515
UBI:	Not reported
Phone Number:	Not reported
Decimal Latitude:	47.4687999762599
Decimal Longitude:	-121.715607334994
Tank Name:	1DIESEL
Tag Number:	A3922
Tank Status:	Operational
Tank Status Date:	08/06/1996
Tank Install Date:	11/11/1991
Tank Closure Date:	Not reported
Capacity Range:	10,000 to 19,999 Gallons
Tank Permit Expiration Date:	10/31/2020
Tank Upgrade Date:	04/01/1998
Tank Spill Prevention:	Spill Bucket/Spill Box
Tank Overfill Prevention:	Overfill Alarm
Tank Material:	Steel Clad with Corrosion Resistant Composite
Tank Construction:	Double Wall Tank
Tank Tightness Test:	Not reported
Tank Corrosion Protection:	Corrosion Resistant
Tank Manifold:	Not reported
Tank Release Detection:	Interstitial Monitoring
Tank SFC Type:	Sump
Pipe Material:	Fiberglass
Pipe Construction:	Double Wall Pipe
Pipe Primary Release Detection:	Automatic Line Leak Detector (ALLD)
Pipe Second Release Detection:	Interstitial Monitoring (or Sump Sensor)
Pipe Corrosion Protection:	Corrosion Resistant
Pipe Pumping System:	Pressurized System
Responsible Unit:	Northwest
Dispencer/Pump SFC Type:	Sump
Name:	PETROCARD INC
Address:	14420 468TH AVE SE
City:	NORTH BEND
Zip:	98045
Tank Name:	2PREMIUM
Tag Number:	A3922
Tank Status:	Operational
Tank Status Date:	08/06/1996

PETROCARD INC (Continued) **U003025165**

Tank Install Date:	11/11/1991
Tank Closure Date:	Not reported
Capacity Range:	5,000 to 9,999 Gallons
Tank Permit Expiration Date:	10/31/2020
Tank Upgrade Date:	04/01/1998
Tank Spill Prevention:	Spill Bucket/Spill Box
Tank Overfill Prevention:	Overfill Alarm
Tank Material:	Steel Clad with Corrosion Resistant Composite
Tank Construction:	Double Wall Tank
Tank Tightness Test:	Not reported
Tank Corrosion Protection:	Corrosion Resistant
Tank Manifold:	Not reported
Tank Release Detection:	Interstitial Monitoring
Tank SFC Type:	Sump
Pipe Material:	Fiberglass
Pipe Construction:	Double Wall Pipe
Pipe Primary Release Detection:	Automatic Line Leak Detector (ALLD)
Pipe Second Release Detection:	Interstitial Monitoring (or Sump Sensor)
Pipe Corrosion Protection:	Corrosion Resistant
Pipe Pumping System:	Pressurized System
Responsible Unit:	Northwest
Dispencer/Pump SFC Type:	Sump

Name:	PETROCARD INC
Address:	14420 468TH AVE SE
City:	NORTH BEND
Zip:	98045

Tank Name:	3REG
Tag Number:	A3922
Tank Status:	Operational
Tank Status Date:	08/06/1996
Tank Install Date:	11/11/1991
Tank Closure Date:	Not reported
Capacity Range:	10,000 to 19,999 Gallons
Tank Permit Expiration Date:	10/31/2020
Tank Upgrade Date:	04/01/1998
Tank Spill Prevention:	Spill Bucket/Spill Box
Tank Overfill Prevention:	Overfill Alarm
Tank Material:	Steel Clad with Corrosion Resistant Composite
Tank Construction:	Double Wall Tank
Tank Tightness Test:	Not reported
Tank Corrosion Protection:	Corrosion Resistant
Tank Manifold:	Not reported
Tank Release Detection:	Interstitial Monitoring
Tank SFC Type:	Sump
Pipe Material:	Fiberglass
Pipe Construction:	Double Wall Pipe
Pipe Primary Release Detection:	Automatic Line Leak Detector (ALLD)
Pipe Second Release Detection:	Interstitial Monitoring (or Sump Sensor)
Pipe Corrosion Protection:	Corrosion Resistant
Pipe Pumping System:	Pressurized System
Responsible Unit:	Northwest
Dispencer/Pump SFC Type:	Sump

Name:	PETROCARD INC
Address:	14420 468TH AVE SE

PETROCARD INC (Continued) **U003025165**

City:	NORTH BEND
Zip:	98045
Tank Name:	4REGUN
Tag Number:	A3922
Tank Status:	Operational
Tank Status Date:	08/06/1996
Tank Install Date:	11/11/1991
Tank Closure Date:	Not reported
Capacity Range:	10,000 to 19,999 Gallons
Tank Permit Expiration Date:	10/31/2020
Tank Upgrade Date:	04/01/1998
Tank Spill Prevention:	Spill Bucket/Spill Box
Tank Overfill Prevention:	Overfill Alarm
Tank Material:	Steel Clad with Corrosion Resistant Composite
Tank Construction:	Double Wall Tank
Tank Tightness Test:	Not reported
Tank Corrosion Protection:	Corrosion Resistant
Tank Manifold:	Not reported
Tank Release Detection:	Interstitial Monitoring
Tank SFC Type:	Sump
Pipe Material:	Fiberglass
Pipe Construction:	Double Wall Pipe
Pipe Primary Release Detection:	Automatic Line Leak Detector (ALLD)
Pipe Second Release Detection:	Interstitial Monitoring (or Sump Sensor)
Pipe Corrosion Protection:	Corrosion Resistant
Pipe Pumping System:	Pressurized System
Responsible Unit:	Northwest
Dispencer/Pump SFC Type:	Sump

CE361 **EDGEWICK VLG TEXACO GAS & DELI** **EDR Hist Auto** **1021225929**
ESE **14420 468TH AVE SE** **N/A**
< 1/8 **NORTH BEND, WA 98045**
0.030 mi.
160 ft. **Site 2 of 3 in cluster CE**

Actual:
704 ft. EDR Hist Auto

Focus Map:
20

Year:	Name:	Type:
1997	EDGEWICK VLG TEXACO GAS & DELI	Gasoline Service Stations
1998	EDGEWICK VLG TEXACO GAS & DELI	Gasoline Service Stations
1999	EDGEWICK VLG TEXACO GAS & DELI	Gasoline Service Stations
2000	EDGEWICK VLG TEXACO GAS & DELI	Gasoline Service Stations
2001	EDGEWICK VLG TEXACO GAS & DELI	Gasoline Service Stations
2002	EDGEWICK VLG TEXACO GAS & DELI	Gasoline Service Stations
2003	EDGEWICK VLG TEXACO GAS & DELI	Gasoline Service Stations
2004	EDGEWICK VLG TEXACO GAS & DELI	Gasoline Service Stations
2005	EDGEWICK VLG TEXACO GAS & DELI	Gasoline Service Stations, NEC
2006	EDGEWICK VLG TEXACO GAS & DELI	Gasoline Service Stations, NEC
2007	EDGEWICK VLG TEXACO GAS & DELI	Gasoline Service Stations, NEC
2008	EDGEWICK VLG TEXACO GAS & DELI	Gasoline Service Stations, NEC
2010	EDGEWICK VLG TEXACO GAS & DELI	Gasoline Service Stations, NEC
2011	EDGEWICK VLG TEXACO GAS & DELI	Gasoline Service Stations, NEC
2014	PETROCARD INC	Gasoline Service Stations

CE362 **PETROCARD INC** **WA ALLSITES** **S108523328**
ESE **14420 468TH AVE SE** **WA Financial Assurance** **N/A**
< 1/8 **NORTH BEND, WA 98045**
0.030 mi.
160 ft. **Site 3 of 3 in cluster CE**

Actual:
704 ft.

Focus Map:
20

ALLSITES:

Name:	EDGEWICK VILLAGE GAS & DELI
Facility Id:	60598662

Interaction:	54089
Interaction 1:	A
Interaction 2:	UST
Ecology Program:	TOXICS
Program Data:	UST
Facility Alt.:	PETROCARD INC
Program ID:	101515
Date Interaction:	1991-11-11 00:00:00
Date Interaction 3:	Underground Storage Tank
Latitude:	47.468793105000003
Longitude:	-121.71561205899999

Interaction:	90754
Interaction 1:	A
Interaction 2:	ENFORFNL
Ecology Program:	TOXICS
Program Data:	DMS
Facility Alt.:	Not reported
Program ID:	Not reported
Date Interaction:	2008-03-20 00:00:00
Date Interaction 3:	Enforcement Final
Latitude:	47.468793105000003
Longitude:	-121.71561205899999

Interaction:	88577
Interaction 1:	I
Interaction 2:	LSC
Ecology Program:	HAZWASTE
Program Data:	LSC
Facility Alt.:	EDGEWICK GAS & DELI
Program ID:	Not reported
Date Interaction:	2009-05-28 00:00:00
Date Interaction 3:	Local Source Cntrl 7/09-3
Latitude:	47.468793105000003
Longitude:	-121.71561205899999

WA Financial Assurance 1:

Name:	PETROCARD INC
Address:	14420 468TH AVE SE
City,State,Zip:	NORTH BEND, WA 98045
DOE Site ID:	101515
Financial Resp Type:	GREAT AMERICAN E&S INSURANCE CO
Inception Date:	11/28/2018
Expiration Date:	12/31/2019
Address 2:	Not reported
Policy Number:	BTA 9988946-07

PETROCARD INC (Continued) **S108523328**

Effective Date:	11/28/2018
Liability Limit Type:	Not reported
Compliance Method:	Not reported
Proof of Responsibility Document Flag:	Not reported
Retroactive Date:	Not reported
Latitude:	47.468799976
Longitude:	-121.71560733

Name:	PETROCARD INC
Address:	14420 468TH AVE SE
City,State,Zip:	NORTH BEND, WA 98045
DOE Site ID:	101515
Financial Resp Type:	GREAT AMERICAN E&S INSURANCE CO
Inception Date:	12/31/2015
Expiration Date:	12/31/2016
Address 2:	Not reported
Policy Number:	BTA-9988946-04
Effective Date:	12/31/2015
Liability Limit Type:	Not reported
Compliance Method:	Not reported
Proof of Responsibility Document Flag:	Not reported
Retroactive Date:	Not reported
Latitude:	47.468799976
Longitude:	-121.71560733

Name:	PETROCARD INC
Address:	14420 468TH AVE SE
City,State,Zip:	NORTH BEND, WA 98045
DOE Site ID:	101515
Financial Resp Type:	GREAT AMERICAN E&S INSURANCE CO
Inception Date:	12/31/2016
Expiration Date:	12/31/2017
Address 2:	Not reported
Policy Number:	BTA 9988946-05
Effective Date:	12/31/2016
Liability Limit Type:	Not reported
Compliance Method:	Not reported
Proof of Responsibility Document Flag:	Not reported
Retroactive Date:	Not reported
Latitude:	47.468799976
Longitude:	-121.71560733

Name:	PETROCARD INC
Address:	14420 468TH AVE SE
City,State,Zip:	NORTH BEND, WA 98045
DOE Site ID:	101515
Financial Resp Type:	GREAT AMERICAN E&S INSURANCE CO
Inception Date:	12/31/2017
Expiration Date:	12/31/2018
Address 2:	Not reported
Policy Number:	BTA 9988946-06
Effective Date:	12/31/2017
Liability Limit Type:	Not reported
Compliance Method:	Not reported
Proof of Responsibility Document Flag:	Not reported
Retroactive Date:	Not reported
Latitude:	47.468799976

PETROCARD INC (Continued) **S108523328**

Longitude: -121.71560733

---

363 South < 1/8 0.032 mi. 171 ft. **GRAY CONSTRUCTION & MOBIL** **EDR Hist Auto** **1020423031**
14513 449TH AVE SE **N/A**
NORTH BEND, WA 98045

Actual: 537 ft. EDR Hist Auto

Focus Map: 19

Year:	Name:	Type:
2001	GRAY CONSTRUCTION & MOBIL	Gasoline Service Stations
2002	GRAY CONSTRUCTION & MOBIL	Gasoline Service Stations
2003	GRAY CONSTRUCTION & MOBIL	Gasoline Service Stations
2004	GRAY CONSTRUCTION & MOBIL	Gasoline Service Stations
2005	GRAY CONSTRUCTION & MOBIL	Gasoline Service Stations

CF364 South < 1/8 0.060 mi. 319 ft. **CASCADE AUTOVON COMPANY** **WA LUST** **U003029052**
12727 412TH AVE SE **WA UST** **N/A**
NORTH BEND, WA 98045 **WA ICR**
WA ALLSITES
Site 1 of 2 in cluster CF **WA CSCSL NFA**

Actual: 455 ft.

Focus Map: 17

LUST:

Name:	CASCADE AUTOVON CO
Address:	12727 412TH AVE SE
City,State,Zip:	NORTH BEND, WA 98045
Facility ID:	36296841
Lust Status Type:	LUST - NFA
Cleanup Site ID:	8879
Cleanup Unit Type:	Not reported
Process Type:	Not reported
Cleanup Unit Name:	CASCADE AUTOVON,CASCADE AUTOVON COMPANY
Response Section:	Northwest
Release Date:	06/20/1991
Lust Date:	08/09/2018
Region:	Northwest
Lust ID:	1040
UST ID:	97430
Contaminant Name:	Petroleum-Diesel
Ground Water:	Below Cleanup Levels
Surface Water:	Not reported
Soil:	Remediated-Below
Sediment:	Not reported
Air:	Not reported
Bedrock:	Not reported
Lat/Long:	47.4852674 / -121.79172

UST:

Name:	CASCADE AUTOVON COMPANY
Address:	12727 412TH AVE SE
City:	NORTH BEND
Zip:	98045
Facility ID:	36296841
Site Id:	97430
UBI:	Not reported

CASCADE AUTOVON COMPANY (Continued) **U003029052**

Phone Number:	Not reported
Decimal Latitude:	47.4852674478021
Decimal Longitude:	-121.79172767708

Tank Name:	1
Tag Number:	A3907
Tank Status:	Removed
Tank Status Date:	02/26/2007
Tank Install Date:	02/18/1992
Tank Closure Date:	01/04/2007
Capacity Range:	5,000 to 9,999 Gallons
Tank Permit Expiration Date:	Not reported
Tank Upgrade Date:	08/03/1998
Tank Spill Prevention:	Spill Bucket/Spill Box
Tank Overfill Prevention:	Ball Float Valve (vent line)
Tank Material:	Steel
Tank Construction:	Double Wall Tank
Tank Tightness Test:	Not reported
Tank Corrosion Protection:	Sacrificial Anode
Tank Manifold:	Not reported
Tank Release Detection:	Interstitial Monitoring
Tank SFC Type:	Not reported
Pipe Material:	Other
Pipe Construction:	Secondary Containment
Pipe Primary Release Detection:	Interstitial Monitoring (or Sump Sensor)
Pipe Second Release Detection:	Not reported
Pipe Corrosion Protection:	Corrosion Resistant
Pipe Pumping System:	Not reported
Responsible Unit:	Northwest
Dispencer/Pump SFC Type:	Not reported

Name:	CASCADE AUTOVON COMPANY
Address:	12727 412TH AVE SE
City:	NORTH BEND
Zip:	98045

Tank Name:	1 (NORTH)
Tag Number:	A3907
Tank Status:	Removed
Tank Status Date:	08/06/1996
Tank Install Date:	12/31/1964
Tank Closure Date:	Not reported
Capacity Range:	Not reported
Tank Permit Expiration Date:	Not reported
Tank Upgrade Date:	Not reported
Tank Spill Prevention:	Not reported
Tank Overfill Prevention:	Not reported
Tank Material:	Steel
Tank Construction:	Not reported
Tank Tightness Test:	Not reported
Tank Corrosion Protection:	Not reported
Tank Manifold:	Not reported
Tank Release Detection:	Not reported
Tank SFC Type:	Not reported
Pipe Material:	Not reported
Pipe Construction:	Not reported
Pipe Primary Release Detection:	Not reported

CASCADE AUTOVON COMPANY (Continued) **U003029052**

Pipe Second Release Detection:	Not reported
Pipe Corrosion Protection:	Not reported
Pipe Pumping System:	Not reported
Responsible Unit:	Northwest
Dispencer/Pump SFC Type:	Not reported

Name:	CASCADE AUTOVON COMPANY
Address:	12727 412TH AVE SE
City:	NORTH BEND
Zip:	98045

Tank Name:	2 (SOUTH)
Tag Number:	A3907
Tank Status:	Removed
Tank Status Date:	08/06/1996
Tank Install Date:	12/31/1964
Tank Closure Date:	Not reported
Capacity Range:	Not reported
Tank Permit Expiration Date:	Not reported
Tank Upgrade Date:	Not reported
Tank Spill Prevention:	Not reported
Tank Overfill Prevention:	Not reported
Tank Material:	Steel
Tank Construction:	Not reported
Tank Tightness Test:	Not reported
Tank Corrosion Protection:	Not reported
Tank Manifold:	Not reported
Tank Release Detection:	Not reported
Tank SFC Type:	Not reported
Pipe Material:	Not reported
Pipe Construction:	Not reported
Pipe Primary Release Detection:	Not reported
Pipe Second Release Detection:	Not reported
Pipe Corrosion Protection:	Not reported
Pipe Pumping System:	Not reported
Responsible Unit:	Northwest
Dispencer/Pump SFC Type:	Not reported

ICR:

Date Ecology Received Report:	12/02/91
Contaminants Found at Site:	Petroleum products
Media Contaminated:	Groundwater, Soil
Waste Management:	Tank
Region:	North Western
Type of Report Ecology Received:	Interim cleanup report
Site Register Issue:	92-12
County Code:	17
Contact:	Not reported
Report Title:	Not reported

Date Ecology Received Report:	04/20/92
Contaminants Found at Site:	Petroleum products
Media Contaminated:	Groundwater
Waste Management:	Tank
Region:	North Western
Type of Report Ecology Received:	Interim cleanup report
Site Register Issue:	92-23

CASCADE AUTOVON COMPANY (Continued) **U003029052**

County Code: 17
Contact: Not reported
Report Title: Not reported

Date Ecology Received Report: 07/08/92
Contaminants Found at Site: Petroleum products
Media Contaminated: Soil
Waste Management: Tank
Region: North Western
Type of Report Ecology Received: Interim cleanup report
Site Register Issue: 92-29
County Code: 17
Contact: Not reported
Report Title: Not reported

Date Ecology Received Report: 10/02/92
Contaminants Found at Site: Petroleum products
Media Contaminated: Soil
Waste Management: Tank
Region: North Western
Type of Report Ecology Received: Interim cleanup report
Site Register Issue: 92-50
County Code: 17
Contact: Not reported
Report Title: Not reported

Date Ecology Received Report: 01/28/93
Contaminants Found at Site: Petroleum products
Media Contaminated: Groundwater, Soil
Waste Management: Tank
Region: North Western
Type of Report Ecology Received: Interim cleanup report
Site Register Issue: 92-46
County Code: 17
Contact: Not reported
Report Title: Not reported

Date Ecology Received Report: 03/28/94
Contaminants Found at Site: Petroleum products
Media Contaminated: Groundwater
Waste Management: Tank
Region: North Western
Type of Report Ecology Received: Interim cleanup report
Site Register Issue: 93-23
County Code: 17
Contact: Not reported
Report Title: Not reported

Date Ecology Received Report: 05/10/95
Contaminants Found at Site: Petroleum products
Media Contaminated: Groundwater
Waste Management: Tank
Region: North Western
Type of Report Ecology Received: Interim cleanup report
Site Register Issue: 94-03
County Code: 17
Contact: Not reported

CASCADE AUTOVON COMPANY (Continued) **U003029052**

Report Title: Not reported

ALLSITES:
Name: CASCADE AUTOVON COMPANY
Facility Id: 36296841

Interaction: 40512
Interaction 1: I
Interaction 2: UST
Ecology Program: TOXICS
Program Data: UST
Facility Alt.: Not reported
Program ID: 97430
Date Interaction: 2000-03-20 00:00:00
Date Interaction 3: Underground Storage Tank
Latitude: 47.485262587999998
Longitude: -121.791703325

Interaction: 122982
Interaction 1: I
Interaction 2: VOLCLNST
Ecology Program: TOXICS
Program Data: ISIS
Facility Alt.: Cascade Autovon Co
Program ID: NW3098
Date Interaction: 2016-10-27 00:00:00
Date Interaction 3: Voluntary Cleanup Sites
Latitude: 47.485262587999998
Longitude: -121.791703325

Interaction: 104699
Interaction 1: A
Interaction 2: LUST
Ecology Program: TOXICS
Program Data: ISIS
Facility Alt.: CASCADE AUTOVON
Program ID: 97430
Date Interaction: 1991-06-20 00:00:00
Date Interaction 3: LUST Facility
Latitude: 47.485262587999998
Longitude: -121.791703325

CSCSL NFA:
Name: CASCADE AUTOVON CO
Address: 12727 412TH AVE SE
City,State,Zip: NORTH BEND, WA 98045
Facility/Site Id: 36296841
CS Id: 8879
NFA Date: 08/09/2018
Alternate Site Names: CASCADE AUTOVON,CASCADE AUTOVON COMPANY
NFA Reason: NFA-Voluntary Cleanup Program Review
Site Status: NFA
Region: Northwest

CASCADE AUTOVON COMPANY (Continued) **U003029052**

Contaminant Name:	Petroleum-Diesel
Ground Water:	Below Cleanup Levels
Surface Water:	Not reported
Soil:	Remediated-Below
Sediment:	Not reported
Air:	Not reported
Bedrock:	Not reported
Latitude:	47.485267448
Longitude:	-121.79172768

CF365 **CASCADE AUTOVON CO** **WA VCP** **S124434059**
South **12727 412TH AVE SE** **N/A**
< 1/8 **NORTH BEND, WA 98045**
0.060 mi.
319 ft. **Site 2 of 2 in cluster CF**

Actual:
455 ft.

Focus Map:
17

VCP:

Name:	CASCADE AUTOVON CO
Address:	12727 412TH AVE SE
City,State,Zip:	NORTH BEND, WA 98045
edr_fstat:	WA
edr_fzip:	98045
edr_fcnty:	KING
edr_zip:	Not reported
Facility ID:	36296841
VCP Status:	Not reported
VCP:	NFA
Ecology Status:	Not reported
NFA Type:	Not reported
Date NFA:	2018-08-09
Rank:	Not reported
Cleanup Siteid:	8879
Contaminant Name:	Petroleum-Diesel
Soil:	Remediated-Below

CG366 **WARRIOR'S QUICK STOP 2** **WA UST** **U003132706**
SSE **14500 468TH AVE SE** **N/A**
< 1/8 **NORTH BEND, WA 98045**
0.067 mi.
353 ft. **Site 1 of 2 in cluster CG**

Actual:
689 ft.

Focus Map:
25

UST:

Name:	WARRIOR'S QUICK STOP 2
Address:	14500 468TH AVE SE
City:	NORTH BEND
Zip:	98045
Facility ID:	2698893
Site Id:	394525
UBI:	Not reported
Phone Number:	Not reported
Decimal Latitude:	47.4681366732654
Decimal Longitude:	-121.715646284869
Tank Name:	1
Tag Number:	A1916
Tank Status:	Operational

WARRIOR'S QUICK STOP 2 (Continued) **U003132706**

Tank Status Date:	01/22/2015
Tank Install Date:	03/20/1996
Tank Closure Date:	Not reported
Capacity Range:	10,000 to 19,999 Gallons
Tank Permit Expiration Date:	03/31/2018
Tank Upgrade Date:	07/29/1998
Tank Spill Prevention:	Spill Bucket/Spill Box
Tank Overfill Prevention:	Overfill Alarm
Tank Material:	Fiberglass Reinforced Plastic
Tank Construction:	Double Wall Tank
Tank Tightness Test:	Not reported
Tank Corrosion Protection:	Corrosion Resistant
Tank Manifold:	Not reported
Tank Release Detection:	Automatic Tank Gauging
Tank SFC Type:	Not reported
Pipe Material:	Fiberglass
Pipe Construction:	Double Wall Pipe
Pipe Primary Release Detection:	Automatic Line Leak Detector (ALLD)
Pipe Second Release Detection:	Annual Line Tightness Test (LTT)
Pipe Corrosion Protection:	Corrosion Resistant
Pipe Pumping System:	Pressurized System
Responsible Unit:	Northwest
Dispencer/Pump SFC Type:	Not reported
Name:	WARRIOR'S QUICK STOP 2
Address:	14500 468TH AVE SE
City:	NORTH BEND
Zip:	98045
Tank Name:	2
Tag Number:	A1916
Tank Status:	Operational
Tank Status Date:	01/22/2015
Tank Install Date:	03/20/1996
Tank Closure Date:	Not reported
Capacity Range:	10,000 to 19,999 Gallons
Tank Permit Expiration Date:	03/31/2018
Tank Upgrade Date:	07/29/1998
Tank Spill Prevention:	Spill Bucket/Spill Box
Tank Overfill Prevention:	Overfill Alarm
Tank Material:	Fiberglass Reinforced Plastic
Tank Construction:	Double Wall Tank
Tank Tightness Test:	Not reported
Tank Corrosion Protection:	Corrosion Resistant
Tank Manifold:	Not reported
Tank Release Detection:	Automatic Tank Gauging
Tank SFC Type:	Not reported
Pipe Material:	Fiberglass
Pipe Construction:	Double Wall Pipe
Pipe Primary Release Detection:	Automatic Line Leak Detector (ALLD)
Pipe Second Release Detection:	Annual Line Tightness Test (LTT)
Pipe Corrosion Protection:	Corrosion Resistant
Pipe Pumping System:	Pressurized System
Responsible Unit:	Northwest
Dispencer/Pump SFC Type:	Not reported
Name:	WARRIOR'S QUICK STOP 2

WARRIOR'S QUICK STOP 2 (Continued) **U003132706**

Address:	14500 468TH AVE SE
City:	NORTH BEND
Zip:	98045
Tank Name:	2
Tag Number:	A1916
Tank Status:	Operational
Tank Status Date:	01/22/2015
Tank Install Date:	03/20/1996
Tank Closure Date:	Not reported
Capacity Range:	10,000 to 19,999 Gallons
Tank Permit Expiration Date:	03/31/2018
Tank Upgrade Date:	07/29/1998
Tank Spill Prevention:	Spill Bucket/Spill Box
Tank Overfill Prevention:	Overfill Alarm
Tank Material:	Fiberglass Reinforced Plastic
Tank Construction:	Double Wall Tank
Tank Tightness Test:	Not reported
Tank Corrosion Protection:	Corrosion Resistant
Tank Manifold:	Not reported
Tank Release Detection:	Automatic Tank Gauging
Tank SFC Type:	Not reported
Pipe Material:	Fiberglass
Pipe Construction:	Double Wall Pipe
Pipe Primary Release Detection:	Automatic Line Leak Detector (ALLD)
Pipe Second Release Detection:	Annual Line Tightness Test (LTT)
Pipe Corrosion Protection:	Corrosion Resistant
Pipe Pumping System:	Pressurized System
Responsible Unit:	Northwest
Dispencer/Pump SFC Type:	Not reported
Name:	WARRIOR'S QUICK STOP 2
Address:	14500 468TH AVE SE
City:	NORTH BEND
Zip:	98045
Tank Name:	3
Tag Number:	A1916
Tank Status:	Operational
Tank Status Date:	01/22/2015
Tank Install Date:	03/20/1996
Tank Closure Date:	Not reported
Capacity Range:	5,000 to 9,999 Gallons
Tank Permit Expiration Date:	03/31/2018
Tank Upgrade Date:	07/29/1998
Tank Spill Prevention:	Spill Bucket/Spill Box
Tank Overfill Prevention:	Overfill Alarm
Tank Material:	Fiberglass Reinforced Plastic
Tank Construction:	Double Wall Tank
Tank Tightness Test:	Not reported
Tank Corrosion Protection:	Corrosion Resistant
Tank Manifold:	Not reported
Tank Release Detection:	Automatic Tank Gauging
Tank SFC Type:	Not reported
Pipe Material:	Fiberglass
Pipe Construction:	Double Wall Pipe
Pipe Primary Release Detection:	Automatic Line Leak Detector (ALLD)

WARRIOR'S QUICK STOP 2 (Continued) **U003132706**

Pipe Second Release Detection: Annual Line Tightness Test (LTT)
Pipe Corrosion Protection: Corrosion Resistant
Pipe Pumping System: Pressurized System
Responsible Unit: Northwest
Dispencer/Pump SFC Type: Not reported

CG367 **KEN ROGERS** **WA ALLSITES** **S108024607**
SSE **14500 468TH AVE SE** **WA SPILLS** **N/A**
< 1/8 **NORTH BEND, WA 98045** **WA Financial Assurance**
0.067 mi.
353 ft. **Site 2 of 2 in cluster CG**

Actual:
689 ft.

Focus Map:
25

ALLSITES:
Name: BP KENS GAS & GROCERY
Facility Id: 2698893

Interaction: 11166
Interaction 1: A
Interaction 2: UST
Ecology Program: TOXICS
Program Data: UST
Facility Alt.: Warriors Quick Stop 2
Program ID: 394525
Date Interaction: 1996-03-20 00:00:00
Date Interaction 3: Underground Storage Tank
Latitude: 47.468132081
Longitude: -121.715637468

Interaction: 78350
Interaction 1: I
Interaction 2: LSC
Ecology Program: HAZWASTE
Program Data: LSC
Facility Alt.: BP KENS GAS & GROCERY
Program ID: Not reported
Date Interaction: 2009-05-28 00:00:00
Date Interaction 3: Local Source Cntrl 7/09-3
Latitude: 47.468132081
Longitude: -121.715637468

Name: KEN ROGERS
Facility Id: 3479546

Interaction: 12786
Interaction 1: A
Interaction 2: ENFORFNL
Ecology Program: TOXICS
Program Data: DMS
Facility Alt.: Not reported
Program ID: Not reported
Date Interaction: 2008-03-20 00:00:00
Date Interaction 3: Enforcement Final
Latitude: 47.468647322000002
Longitude: -121.716026239

KEN ROGERS (Continued) **S108024607**

SPILLS:

Name:	WARRIOR QUICK STOP 2
Address:	14500 468TH AVE SE
City,State,Zip:	NORTH BEND, WA
Facility ID:	656999
Medium:	ROADWAY-PAVED
Material Desc:	PETROLEUM - DIESEL FUEL
Material Qty:	Not reported
Material Units:	Not reported
Date Received:	05/26/2015
Contact Name:	Not reported
Incident Date:	Not reported
Incident Category Type:	Not reported
Incident Category:	Not reported
Latitude:	Not reported
Longitude:	Not reported
Source Type:	Not reported
Source:	Not reported
Vessel Facility Name2:	Not reported
Recovered Quantity:	Not reported
Resp Party Contact:	Not reported
Cause:	Not reported
Cause Type:	Not reported
Resp Party Name:	Not reported

Name:	UNKNOWN
Address:	14500 468TH AVE SE
City,State,Zip:	NORTH BEND, WA
Facility ID:	518933
Medium:	Not reported
Material Desc:	PETROLEUM - DIESEL FUEL
Material Qty:	2
Material Units:	GALLON
Date Received:	06/20/2001
Contact Name:	Not reported
Incident Date:	Not reported
Incident Category Type:	Not reported
Incident Category:	Not reported
Latitude:	Not reported
Longitude:	Not reported
Source Type:	Not reported
Source:	Not reported
Vessel Facility Name2:	Not reported
Recovered Quantity:	Not reported
Resp Party Contact:	Not reported
Cause:	Not reported
Cause Type:	Not reported
Resp Party Name:	Not reported

WA Financial Assurance 1:

Name:	WARRIOR'S QUICK STOP 2
Address:	14500 468TH AVE SE
City,State,Zip:	NORTH BEND, WA 98045
DOE Site ID:	394525
Financial Resp Type:	COLONY INSURANCE COMPANY
Inception Date:	03/18/2016

KEN ROGERS (Continued) **S108024607**

Expiration Date:	04/02/2017
Address 2:	Not reported
Policy Number:	WA642157-1
Effective Date:	03/22/2016
Liability Limit Type:	Mktg, 1-100 tanks; 1m per occurence, 1m aggregate
Compliance Method:	Approved pollution liability insurance
Proof of Responsibility Document Flag:	1
Retroactive Date:	04/02/2015
Latitude:	47.468136673
Longitude:	-121.71564628

Name:	WARRIOR'S QUICK STOP 2
Address:	14500 468TH AVE SE
City,State,Zip:	NORTH BEND, WA 98045
DOE Site ID:	394525
Financial Resp Type:	COLONY INSURANCE COMPANY
Inception Date:	04/02/2017
Expiration Date:	04/02/2018
Address 2:	Not reported
Policy Number:	WA642157-2
Effective Date:	04/02/2017
Liability Limit Type:	Mktg, 1-100 tanks; 1m per occurence, 1m aggregate
Compliance Method:	Approved pollution liability insurance
Proof of Responsibility Document Flag:	1
Retroactive Date:	04/02/2015
Latitude:	47.468136673
Longitude:	-121.71564628

CH368 **GENIE TEREX STORAGE YARD** **WA ALLSITES** **S118759065**
East **46925 SE MIDDLE FORK RD** **WA ASBESTOS** **N/A**
< 1/8 **NORTH BEND, WA 98045** **WA NPDES**
0.089 mi.
470 ft. **Site 1 of 2 in cluster CH**

Actual:
746 ft.

Focus Map:
20

ALLSITES:

Name:	GENIE TEREX STORAGE YARD
Facility Id:	15368

ASBESTOS:

Name:	Not reported
Address:	46925 SE MIDDLE FORK RD
City,State,Zip:	NORTH BEND, WA
Facility Type:	Not reported
Parent ID:	Not reported
Form ID:	134402#86104223
Notice Date:	01/22/2019
Start Date:	12/12/2018
Completion Date:	01/21/2019
Initial:	Not reported
Amended:	Not reported
On Hold:	Not reported
Off Hold:	Not reported
Emergency:	Not reported
Site Hours Start:	Not reported
Site Hours End:	Not reported
Sunday:	Not reported
Monday:	Not reported

GENIE TEREX STORAGE YARD (Continued) **S118759065**

Tuesday:	Not reported
Wednesday:	Not reported
Thursday:	Not reported
Friday:	Not reported
Saturday:	Not reported
Contractor ID:	Not reported
Phone:	Not reported
Job Site CAS:	Not reported
Project Form Email:	Not reported
Property Owner Name:	Not reported
Property Owner Agent:	Not reported
Property Owner Company:	THERMATECH NORTHWEST INC (LAKEWOOD) (ABCN00001210)
Property Owner Address:	Not reported
Property Owner City:	Not reported
Property Owner State:	Not reported
Property Owner Zip4:	Not reported
Property Owner Phone:	Not reported
Job Site Room:	Not reported
Facility Age:	Not reported
Facility Size:	Not reported
Facility Remodel:	Not reported
Facility Demo:	Not reported
Facility Repair:	Not reported
Facility Maint:	Not reported
Removed:	Not reported
Encapsulated:	Not reported
Quantity Sq Ft:	Not reported
Fireproofing:	Not reported
Popcorn Ceiling:	Not reported
CAB:	Not reported
Sheet Vinyl:	Not reported
Asbestos Paper:	Not reported
Boiler Insulation:	Not reported
Duct Paper:	Not reported
VAT:	Not reported
Roofing:	Not reported
Sq Ft Other:	Not reported
Sq Ft Other Text:	Not reported
Quantity Lin Ft:	Not reported
Mag Pipe Insulation:	Not reported
Air Cell Pipe Insulation:	Not reported
Ducting Insulation:	Not reported
Cement Asbestos Pipe:	Not reported
Mudded Pipe Insulation:	Not reported
Duct Tape:	Not reported
Lin Ft Other1:	Not reported
Lin Ft Other1 Text:	Not reported
Lin Ft Other2:	Not reported
Lin Ft Other2 Text:	Not reported
Indoors:	Not reported
Outdoors:	Not reported
Neg Pres Enclosure:	Not reported
Glove Bag:	Not reported
Mini Enclosure:	Not reported
Critical Barriers:	Not reported
Wrap And Cut:	Not reported
Wet Methods:	Not reported

GENIE TEREX STORAGE YARD (Continued) **S118759065**

HEPA Vacuum:	Not reported
MANUALMETHODS :	Not reported
Other CM1:	Not reported
Other CM1 Text:	Not reported
Other CM2:	Not reported
Other CM2 Text:	Not reported
Half Mask APR:	Not reported
Full Face APR:	Not reported
PAPR:	Not reported
Type C Continuous:	Not reported
Type C Pressure:	Not reported
Other Resp Pro:	Not reported
Other Resp Pro Text:	Not reported
Comments:	Not reported
Date Time Submitted:	Not reported
Submitter IP Address:	Not reported
Region:	2
UBI:	601725020
Notice type:	Initial
Project Type:	Other linear footage, Other Square Footage, Sheet Vinyl
Supervisor:	Doug Walters (ABAS00034101) ACTIVE, Mike Guiley (2018016498A)
Supervisor Phone:	Not reported
Certificate Status:	ACTIVE
Name:	Not reported
Address:	46925 SE MIDDLE FORK RD
City,State,Zip:	NORTH BEND, WA
Facility Type:	Not reported
Parent ID:	Not reported
Form ID:	134402#86104223
Notice Date:	01/21/2019
Start Date:	12/12/2018
Completion Date:	06/28/2019
Initial:	Not reported
Amended:	Not reported
On Hold:	Not reported
Off Hold:	Not reported
Emergency:	Not reported
Site Hours Start:	Not reported
Site Hours End:	Not reported
Sunday:	Not reported
Monday:	Not reported
Tuesday:	Not reported
Wednesday:	Not reported
Thursday:	Not reported
Friday:	Not reported
Saturday:	Not reported
Contractor ID:	Not reported
Phone:	Not reported
Job Site CAS:	Not reported
Project Form Email:	Not reported
Property Owner Name:	Not reported
Property Owner Agent:	Not reported
Property Owner Company:	THERMATECH NORTHWEST INC (LAKEWOOD) (ABCN00001210)
Property Owner Address:	Not reported
Property Owner City:	Not reported
Property Owner State:	Not reported

GENIE TEREX STORAGE YARD (Continued) **S118759065**

Property Owner Zip4:	Not reported
Property Owner Phone:	Not reported
Job Site Room:	Not reported
Facility Age:	Not reported
Facility Size:	Not reported
Facility Remodel:	Not reported
Facility Demo:	Not reported
Facility Repair:	Not reported
Facility Maint:	Not reported
Removed:	Not reported
Encapsulated:	Not reported
Quantity Sq Ft:	Not reported
Fireproofing:	Not reported
Popcorn Ceiling:	Not reported
CAB:	Not reported
Sheet Vinyl:	Not reported
Asbestos Paper:	Not reported
Boiler Insulation:	Not reported
Duct Paper:	Not reported
VAT:	Not reported
Roofing:	Not reported
Sq Ft Other:	Not reported
Sq Ft Other Text:	Not reported
Quantity Lin Ft:	Not reported
Mag Pipe Insulation:	Not reported
Air Cell Pipe Insulation:	Not reported
Ducting Insulation:	Not reported
Cement Asbestos Pipe:	Not reported
Mudded Pipe Insulation:	Not reported
Duct Tape:	Not reported
Lin Ft Other1:	Not reported
Lin Ft Other1 Text:	Not reported
Lin Ft Other2:	Not reported
Lin Ft Other2 Text:	Not reported
Indoors:	Not reported
Outdoors:	Not reported
Neg Pres Enclosure:	Not reported
Glove Bag:	Not reported
Mini Enclosure:	Not reported
Critical Barriers:	Not reported
Wrap And Cut:	Not reported
Wet Methods:	Not reported
HEPA Vacuum:	Not reported
MANUALMETHODS :	Not reported
Other CM1:	Not reported
Other CM1 Text:	Not reported
Other CM2:	Not reported
Other CM2 Text:	Not reported
Half Mask APR:	Not reported
Full Face APR:	Not reported
PAPR:	Not reported
Type C Continuous:	Not reported
Type C Pressure:	Not reported
Other Resp Pro:	Not reported
Other Resp Pro Text:	Not reported
Comments:	Not reported
Date Time Submitted:	Not reported

GENIE TEREX STORAGE YARD (Continued) **S118759065**

Submitter IP Address:	Not reported
Region:	2
UBI:	601725020
Notice type:	Initial
Project Type:	Other linear footage, Other Square Footage, Sheet Vinyl
Supervisor:	Doug Walters (ABAS00034101) ACTIVE, Mike Guiley (2018016498A)
Supervisor Phone:	Not reported
Certificate Status:	ACTIVE
Name:	Not reported
Address:	46925 SE MIDDLE FORK RD
City,State,Zip:	NORTH BEND, WA
Facility Type:	Not reported
Parent ID:	Not reported
Form ID:	134402#86104223
Notice Date:	01/04/2019
Start Date:	12/12/2018
Completion Date:	06/28/2019
Initial:	Not reported
Amended:	Not reported
On Hold:	Not reported
Off Hold:	Not reported
Emergency:	Not reported
Site Hours Start:	Not reported
Site Hours End:	Not reported
Sunday:	Not reported
Monday:	Not reported
Tuesday:	Not reported
Wednesday:	Not reported
Thursday:	Not reported
Friday:	Not reported
Saturday:	Not reported
Contractor ID:	Not reported
Phone:	Not reported
Job Site CAS:	Not reported
Project Form Email:	Not reported
Property Owner Name:	Not reported
Property Owner Agent:	Not reported
Property Owner Company:	THERMATECH NORTHWEST INC (LAKEWOOD) (ABCN00001210)
Property Owner Address:	Not reported
Property Owner City:	Not reported
Property Owner State:	Not reported
Property Owner Zip4:	Not reported
Property Owner Phone:	Not reported
Job Site Room:	Not reported
Facility Age:	Not reported
Facility Size:	Not reported
Facility Remodel:	Not reported
Facility Demo:	Not reported
Facility Repair:	Not reported
Facility Maint:	Not reported
Removed:	Not reported
Encapsulated:	Not reported
Quantity Sq Ft:	Not reported
Fireproofing:	Not reported
Popcorn Ceiling:	Not reported
CAB:	Not reported

GENIE TEREX STORAGE YARD (Continued) **S118759065**

Sheet Vinyl:	Not reported
Asbestos Paper:	Not reported
Boiler Insulation:	Not reported
Duct Paper:	Not reported
VAT:	Not reported
Roofing:	Not reported
Sq Ft Other:	Not reported
Sq Ft Other Text:	Not reported
Quantity Lin Ft:	Not reported
Mag Pipe Insulation:	Not reported
Air Cell Pipe Insulation:	Not reported
Ducting Insulation:	Not reported
Cement Asbestos Pipe:	Not reported
Mudded Pipe Insulation:	Not reported
Duct Tape:	Not reported
Lin Ft Other1:	Not reported
Lin Ft Other1 Text:	Not reported
Lin Ft Other2:	Not reported
Lin Ft Other2 Text:	Not reported
Indoors:	Not reported
Outdoors:	Not reported
Neg Pres Enclosure:	Not reported
Glove Bag:	Not reported
Mini Enclosure:	Not reported
Critical Barriers:	Not reported
Wrap And Cut:	Not reported
Wet Methods:	Not reported
HEPA Vacuum:	Not reported
MANUALMETHODS :	Not reported
Other CM1:	Not reported
Other CM1 Text:	Not reported
Other CM2:	Not reported
Other CM2 Text:	Not reported
Half Mask APR:	Not reported
Full Face APR:	Not reported
PAPR:	Not reported
Type C Continuous:	Not reported
Type C Pressure:	Not reported
Other Resp Pro:	Not reported
Other Resp Pro Text:	Not reported
Comments:	Not reported
Date Time Submitted:	Not reported
Submitter IP Address:	Not reported
Region:	2
UBI:	601725020
Notice type:	Initial
Project Type:	Other linear footage, Other Square Footage, Sheet Vinyl
Supervisor:	Doug Walters (ABAS00034101) ACTIVE, Mike Guiley (2018016498A)
Supervisor Phone:	Not reported
Certificate Status:	ACTIVE
Name:	Not reported
Address:	46925 SE MIDDLE FORK RD
City,State,Zip:	NORTH BEND, WA
Facility Type:	Not reported
Parent ID:	Not reported
Form ID:	134402#86104223

GENIE TEREX STORAGE YARD (Continued) **S118759065**

Notice Date:	12/20/2018
Start Date:	12/12/2018
Completion Date:	01/04/2019
Initial:	Not reported
Amended:	Not reported
On Hold:	Not reported
Off Hold:	Not reported
Emergency:	Not reported
Site Hours Start:	Not reported
Site Hours End:	Not reported
Sunday:	Not reported
Monday:	Not reported
Tuesday:	Not reported
Wednesday:	Not reported
Thursday:	Not reported
Friday:	Not reported
Saturday:	Not reported
Contractor ID:	Not reported
Phone:	Not reported
Job Site CAS:	Not reported
Project Form Email:	Not reported
Property Owner Name:	Not reported
Property Owner Agent:	Not reported
Property Owner Company:	THERMATECH NORTHWEST INC (LAKEWOOD) (ABCN00001210)
Property Owner Address:	Not reported
Property Owner City:	Not reported
Property Owner State:	Not reported
Property Owner Zip4:	Not reported
Property Owner Phone:	Not reported
Job Site Room:	Not reported
Facility Age:	Not reported
Facility Size:	Not reported
Facility Remodel:	Not reported
Facility Demo:	Not reported
Facility Repair:	Not reported
Facility Maint:	Not reported
Removed:	Not reported
Encapsulated:	Not reported
Quantity Sq Ft:	Not reported
Fireproofing:	Not reported
Popcorn Ceiling:	Not reported
CAB:	Not reported
Sheet Vinyl:	Not reported
Asbestos Paper:	Not reported
Boiler Insulation:	Not reported
Duct Paper:	Not reported
VAT:	Not reported
Roofing:	Not reported
Sq Ft Other:	Not reported
Sq Ft Other Text:	Not reported
Quantity Lin Ft:	Not reported
Mag Pipe Insulation:	Not reported
Air Cell Pipe Insulation:	Not reported
Ducting Insulation:	Not reported
Cement Asbestos Pipe:	Not reported
Mudded Pipe Insulation:	Not reported
Duct Tape:	Not reported

GENIE TEREX STORAGE YARD (Continued) **S118759065**

Lin Ft Other1:	Not reported
Lin Ft Other1 Text:	Not reported
Lin Ft Other2:	Not reported
Lin Ft Other2 Text:	Not reported
Indoors:	Not reported
Outdoors:	Not reported
Neg Pres Enclosure:	Not reported
Glove Bag:	Not reported
Mini Enclosure:	Not reported
Critical Barriers:	Not reported
Wrap And Cut:	Not reported
Wet Methods:	Not reported
HEPA Vacuum:	Not reported
MANUALMETHODS :	Not reported
Other CM1:	Not reported
Other CM1 Text:	Not reported
Other CM2:	Not reported
Other CM2 Text:	Not reported
Half Mask APR:	Not reported
Full Face APR:	Not reported
PAPR:	Not reported
Type C Continuous:	Not reported
Type C Pressure:	Not reported
Other Resp Pro:	Not reported
Other Resp Pro Text:	Not reported
Comments:	Not reported
Date Time Submitted:	Not reported
Submitter IP Address:	Not reported
Region:	2
UBI:	601725020
Notice type:	Initial
Project Type:	Other linear footage, Other Square Footage, Sheet Vinyl
Supervisor:	Doug Walters (ABAS00034101) ACTIVE, Mike Guiley (2018016498A)
Supervisor Phone:	Not reported
Certificate Status:	ACTIVE
Name:	Not reported
Address:	46925 SE MIDDLE FORK RD
City,State,Zip:	NORTH BEND, WA
Facility Type:	Not reported
Parent ID:	Not reported
Form ID:	134402#86104223
Notice Date:	12/17/2018
Start Date:	12/12/2018
Completion Date:	12/21/2018
Initial:	Not reported
Amended:	Not reported
On Hold:	Not reported
Off Hold:	Not reported
Emergency:	Not reported
Site Hours Start:	Not reported
Site Hours End:	Not reported
Sunday:	Not reported
Monday:	Not reported
Tuesday:	Not reported
Wednesday:	Not reported
Thursday:	Not reported

GENIE TEREX STORAGE YARD (Continued) **S118759065**

Friday:	Not reported
Saturday:	Not reported
Contractor ID:	Not reported
Phone:	Not reported
Job Site CAS:	Not reported
Project Form Email:	Not reported
Property Owner Name:	Not reported
Property Owner Agent:	Not reported
Property Owner Company:	THERMATECH NORTHWEST INC (LAKEWOOD) (ABCN00001210)
Property Owner Address:	Not reported
Property Owner City:	Not reported
Property Owner State:	Not reported
Property Owner Zip4:	Not reported
Property Owner Phone:	Not reported
Job Site Room:	Not reported
Facility Age:	Not reported
Facility Size:	Not reported
Facility Remodel:	Not reported
Facility Demo:	Not reported
Facility Repair:	Not reported
Facility Maint:	Not reported
Removed:	Not reported
Encapsulated:	Not reported
Quantity Sq Ft:	Not reported
Fireproofing:	Not reported
Popcorn Ceiling:	Not reported
CAB:	Not reported
Sheet Vinyl:	Not reported
Asbestos Paper:	Not reported
Boiler Insulation:	Not reported
Duct Paper:	Not reported
VAT:	Not reported
Roofing:	Not reported
Sq Ft Other:	Not reported
Sq Ft Other Text:	Not reported
Quantity Lin Ft:	Not reported
Mag Pipe Insulation:	Not reported
Air Cell Pipe Insulation:	Not reported
Ducting Insulation:	Not reported
Cement Asbestos Pipe:	Not reported
Mudded Pipe Insulation:	Not reported
Duct Tape:	Not reported
Lin Ft Other1:	Not reported
Lin Ft Other1 Text:	Not reported
Lin Ft Other2:	Not reported
Lin Ft Other2 Text:	Not reported
Indoors:	Not reported
Outdoors:	Not reported
Neg Pres Enclosure:	Not reported
Glove Bag:	Not reported
Mini Enclosure:	Not reported
Critical Barriers:	Not reported
Wrap And Cut:	Not reported
Wet Methods:	Not reported
HEPA Vacuum:	Not reported
MANUALMETHODS :	Not reported
Other CM1:	Not reported

GENIE TEREX STORAGE YARD (Continued) **S118759065**

Other CM1 Text:	Not reported
Other CM2:	Not reported
Other CM2 Text:	Not reported
Half Mask APR:	Not reported
Full Face APR:	Not reported
PAPR:	Not reported
Type C Continuous:	Not reported
Type C Pressure:	Not reported
Other Resp Pro:	Not reported
Other Resp Pro Text:	Not reported
Comments:	Not reported
Date Time Submitted:	Not reported
Submitter IP Address:	Not reported
Region:	2
UBI:	601725020
Notice type:	Initial
Project Type:	Other linear footage, Other Square Footage, Sheet Vinyl
Supervisor:	Doug Walters (ABAS00034101) ACTIVE, Mike Guiley (2018016498A)
Supervisor Phone:	Not reported
Certificate Status:	ACTIVE

Name:	Not reported
Address:	46925 SE MIDDLE FORK RD
City,State,Zip:	NORTH BEND, WA
Facility Type:	Not reported
Parent ID:	Not reported
Form ID:	134402#86104223
Notice Date:	12/13/2018
Start Date:	12/12/2018
Completion Date:	12/21/2018
Initial:	Not reported
Amended:	Not reported
On Hold:	Not reported
Off Hold:	Not reported
Emergency:	Not reported
Site Hours Start:	Not reported
Site Hours End:	Not reported
Sunday:	Not reported
Monday:	Not reported
Tuesday:	Not reported
Wednesday:	Not reported
Thursday:	Not reported
Friday:	Not reported
Saturday:	Not reported
Contractor ID:	Not reported
Phone:	Not reported
Job Site CAS:	Not reported
Project Form Email:	Not reported
Property Owner Name:	Not reported
Property Owner Agent:	Not reported
Property Owner Company:	THERMATECH NORTHWEST INC (LAKEWOOD) (ABCN00001210)
Property Owner Address:	Not reported
Property Owner City:	Not reported
Property Owner State:	Not reported
Property Owner Zip4:	Not reported
Property Owner Phone:	Not reported
Job Site Room:	Not reported

GENIE TEREX STORAGE YARD (Continued) **S118759065**

Facility Age:	Not reported
Facility Size:	Not reported
Facility Remodel:	Not reported
Facility Demo:	Not reported
Facility Repair:	Not reported
Facility Maint:	Not reported
Removed:	Not reported
Encapsulated:	Not reported
Quantity Sq Ft:	Not reported
Fireproofing:	Not reported
Popcorn Ceiling:	Not reported
CAB:	Not reported
Sheet Vinyl:	Not reported
Asbestos Paper:	Not reported
Boiler Insulation:	Not reported
Duct Paper:	Not reported
VAT:	Not reported
Roofing:	Not reported
Sq Ft Other:	Not reported
Sq Ft Other Text:	Not reported
Quantity Lin Ft:	Not reported
Mag Pipe Insulation:	Not reported
Air Cell Pipe Insulation:	Not reported
Ducting Insulation:	Not reported
Cement Asbestos Pipe:	Not reported
Mudded Pipe Insulation:	Not reported
Duct Tape:	Not reported
Lin Ft Other1:	Not reported
Lin Ft Other1 Text:	Not reported
Lin Ft Other2:	Not reported
Lin Ft Other2 Text:	Not reported
Indoors:	Not reported
Outdoors:	Not reported
Neg Pres Enclosure:	Not reported
Glove Bag:	Not reported
Mini Enclosure:	Not reported
Critical Barriers:	Not reported
Wrap And Cut:	Not reported
Wet Methods:	Not reported
HEPA Vacuum:	Not reported
MANUALMETHODS :	Not reported
Other CM1:	Not reported
Other CM1 Text:	Not reported
Other CM2:	Not reported
Other CM2 Text:	Not reported
Half Mask APR:	Not reported
Full Face APR:	Not reported
PAPR:	Not reported
Type C Continuous:	Not reported
Type C Pressure:	Not reported
Other Resp Pro:	Not reported
Other Resp Pro Text:	Not reported
Comments:	Not reported
Date Time Submitted:	Not reported
Submitter IP Address:	Not reported
Region:	2
UBI:	601725020

GENIE TEREX STORAGE YARD (Continued) **S118759065**

Notice type:	Initial
Project Type:	Other linear footage, Other Square Footage, Sheet Vinyl
Supervisor:	Doug Walters (ABAS00034101) ACTIVE, Mike Guiley (2018016498A)
Supervisor Phone:	Not reported
Certificate Status:	ACTIVE
Name:	Not reported
Address:	46925 SE MIDDLE FORK RD
City,State,Zip:	NORTH BEND, WA
Facility Type:	Not reported
Parent ID:	Not reported
Form ID:	134402#86104223
Notice Date:	12/13/2018
Start Date:	12/12/2018
Completion Date:	12/21/2018
Initial:	Not reported
Amended:	Not reported
On Hold:	Not reported
Off Hold:	Not reported
Emergency:	Not reported
Site Hours Start:	Not reported
Site Hours End:	Not reported
Sunday:	Not reported
Monday:	Not reported
Tuesday:	Not reported
Wednesday:	Not reported
Thursday:	Not reported
Friday:	Not reported
Saturday:	Not reported
Contractor ID:	Not reported
Phone:	Not reported
Job Site CAS:	Not reported
Project Form Email:	Not reported
Property Owner Name:	Not reported
Property Owner Agent:	Not reported
Property Owner Company:	THERMATECH NORTHWEST INC (LAKEWOOD) (ABCN00001210)
Property Owner Address:	Not reported
Property Owner City:	Not reported
Property Owner State:	Not reported
Property Owner Zip4:	Not reported
Property Owner Phone:	Not reported
Job Site Room:	Not reported
Facility Age:	Not reported
Facility Size:	Not reported
Facility Remodel:	Not reported
Facility Demo:	Not reported
Facility Repair:	Not reported
Facility Maint:	Not reported
Removed:	Not reported
Encapsulated:	Not reported
Quantity Sq Ft:	Not reported
Fireproofing:	Not reported
Popcorn Ceiling:	Not reported
CAB:	Not reported
Sheet Vinyl:	Not reported
Asbestos Paper:	Not reported
Boiler Insulation:	Not reported

GENIE TEREX STORAGE YARD (Continued) **S118759065**

Duct Paper:	Not reported
VAT:	Not reported
Roofing:	Not reported
Sq Ft Other:	Not reported
Sq Ft Other Text:	Not reported
Quantity Lin Ft:	Not reported
Mag Pipe Insulation:	Not reported
Air Cell Pipe Insulation:	Not reported
Ducting Insulation:	Not reported
Cement Asbestos Pipe:	Not reported
Mudded Pipe Insulation:	Not reported
Duct Tape:	Not reported
Lin Ft Other1:	Not reported
Lin Ft Other1 Text:	Not reported
Lin Ft Other2:	Not reported
Lin Ft Other2 Text:	Not reported
Indoors:	Not reported
Outdoors:	Not reported
Neg Pres Enclosure:	Not reported
Glove Bag:	Not reported
Mini Enclosure:	Not reported
Critical Barriers:	Not reported
Wrap And Cut:	Not reported
Wet Methods:	Not reported
HEPA Vacuum:	Not reported
MANUALMETHODS :	Not reported
Other CM1:	Not reported
Other CM1 Text:	Not reported
Other CM2:	Not reported
Other CM2 Text:	Not reported
Half Mask APR:	Not reported
Full Face APR:	Not reported
PAPR:	Not reported
Type C Continuous:	Not reported
Type C Pressure:	Not reported
Other Resp Pro:	Not reported
Other Resp Pro Text:	Not reported
Comments:	Not reported
Date Time Submitted:	Not reported
Submitter IP Address:	Not reported
Region:	2
UBI:	601725020
Notice type:	Initial
Project Type:	Other linear footage, Other Square Footage, Sheet Vinyl
Supervisor:	Doug Walters (ABAS00034101) ACTIVE, Mike Guiley (2018016498A)
Supervisor Phone:	Not reported
Certificate Status:	ACTIVE

Name:	Not reported
Address:	46925 SE MIDDLE FORK RD
City,State,Zip:	NORTH BEND, WA
Facility Type:	Not reported
Parent ID:	Not reported
Form ID:	134402#86104223
Notice Date:	12/12/2018
Start Date:	12/12/2018
Completion Date:	12/21/2018

GENIE TEREX STORAGE YARD (Continued) **S118759065**

Initial:	Not reported
Amended:	Not reported
On Hold:	Not reported
Off Hold:	Not reported
Emergency:	Not reported
Site Hours Start:	Not reported
Site Hours End:	Not reported
Sunday:	Not reported
Monday:	Not reported
Tuesday:	Not reported
Wednesday:	Not reported
Thursday:	Not reported
Friday:	Not reported
Saturday:	Not reported
Contractor ID:	Not reported
Phone:	Not reported
Job Site CAS:	Not reported
Project Form Email:	Not reported
Property Owner Name:	Not reported
Property Owner Agent:	Not reported
Property Owner Company:	THERMATECH NORTHWEST INC (LAKEWOOD) (ABCN00001210)
Property Owner Address:	Not reported
Property Owner City:	Not reported
Property Owner State:	Not reported
Property Owner Zip4:	Not reported
Property Owner Phone:	Not reported
Job Site Room:	Not reported
Facility Age:	Not reported
Facility Size:	Not reported
Facility Remodel:	Not reported
Facility Demo:	Not reported
Facility Repair:	Not reported
Facility Maint:	Not reported
Removed:	Not reported
Encapsulated:	Not reported
Quantity Sq Ft:	Not reported
Fireproofing:	Not reported
Popcorn Ceiling:	Not reported
CAB:	Not reported
Sheet Vinyl:	Not reported
Asbestos Paper:	Not reported
Boiler Insulation:	Not reported
Duct Paper:	Not reported
VAT:	Not reported
Roofing:	Not reported
Sq Ft Other:	Not reported
Sq Ft Other Text:	Not reported
Quantity Lin Ft:	Not reported
Mag Pipe Insulation:	Not reported
Air Cell Pipe Insulation:	Not reported
Ducting Insulation:	Not reported
Cement Asbestos Pipe:	Not reported
Mudded Pipe Insulation:	Not reported
Duct Tape:	Not reported
Lin Ft Other1:	Not reported
Lin Ft Other1 Text:	Not reported
Lin Ft Other2:	Not reported

GENIE TEREX STORAGE YARD (Continued) **S118759065**

Lin Ft Other2 Text:	Not reported
Indoors:	Not reported
Outdoors:	Not reported
Neg Pres Enclosure:	Not reported
Glove Bag:	Not reported
Mini Enclosure:	Not reported
Critical Barriers:	Not reported
Wrap And Cut:	Not reported
Wet Methods:	Not reported
HEPA Vacuum:	Not reported
MANUALMETHODS :	Not reported
Other CM1:	Not reported
Other CM1 Text:	Not reported
Other CM2:	Not reported
Other CM2 Text:	Not reported
Half Mask APR:	Not reported
Full Face APR:	Not reported
PAPR:	Not reported
Type C Continuous:	Not reported
Type C Pressure:	Not reported
Other Resp Pro:	Not reported
Other Resp Pro Text:	Not reported
Comments:	Not reported
Date Time Submitted:	Not reported
Submitter IP Address:	Not reported
Region:	2
UBI:	601725020
Notice type:	Initial
Project Type:	Other linear footage, Other Square Footage, Sheet Vinyl
Supervisor:	Doug Walters (ABAS00034101) ACTIVE, Mike Guiley (2018016498A)
Supervisor Phone:	Not reported
Certificate Status:	ACTIVE

Name:	Not reported
Address:	46925 SE MIDDLE FORK RD
City,State,Zip:	NORTH BEND, WA
Facility Type:	Not reported
Parent ID:	Not reported
Form ID:	134402#86104223
Notice Date:	12/05/2018
Start Date:	12/12/2018
Completion Date:	12/21/2018
Initial:	Not reported
Amended:	Not reported
On Hold:	Not reported
Off Hold:	Not reported
Emergency:	Not reported
Site Hours Start:	Not reported
Site Hours End:	Not reported
Sunday:	Not reported
Monday:	Not reported
Tuesday:	Not reported
Wednesday:	Not reported
Thursday:	Not reported
Friday:	Not reported
Saturday:	Not reported
Contractor ID:	Not reported

GENIE TEREX STORAGE YARD (Continued) **S118759065**

Phone:	Not reported
Job Site CAS:	Not reported
Project Form Email:	Not reported
Property Owner Name:	Not reported
Property Owner Agent:	Not reported
Property Owner Company:	THERMATECH NORTHWEST INC (LAKEWOOD) (ABCN00001210)
Property Owner Address:	Not reported
Property Owner City:	Not reported
Property Owner State:	Not reported
Property Owner Zip4:	Not reported
Property Owner Phone:	Not reported
Job Site Room:	Not reported
Facility Age:	Not reported
Facility Size:	Not reported
Facility Remodel:	Not reported
Facility Demo:	Not reported
Facility Repair:	Not reported
Facility Maint:	Not reported
Removed:	Not reported
Encapsulated:	Not reported
Quantity Sq Ft:	Not reported
Fireproofing:	Not reported
Popcorn Ceiling:	Not reported
CAB:	Not reported
Sheet Vinyl:	Not reported
Asbestos Paper:	Not reported
Boiler Insulation:	Not reported
Duct Paper:	Not reported
VAT:	Not reported
Roofing:	Not reported
Sq Ft Other:	Not reported
Sq Ft Other Text:	Not reported
Quantity Lin Ft:	Not reported
Mag Pipe Insulation:	Not reported
Air Cell Pipe Insulation:	Not reported
Ducting Insulation:	Not reported
Cement Asbestos Pipe:	Not reported
Mudded Pipe Insulation:	Not reported
Duct Tape:	Not reported
Lin Ft Other1:	Not reported
Lin Ft Other1 Text:	Not reported
Lin Ft Other2:	Not reported
Lin Ft Other2 Text:	Not reported
Indoors:	Not reported
Outdoors:	Not reported
Neg Pres Enclosure:	Not reported
Glove Bag:	Not reported
Mini Enclosure:	Not reported
Critical Barriers:	Not reported
Wrap And Cut:	Not reported
Wet Methods:	Not reported
HEPA Vacuum:	Not reported
MANUALMETHODS :	Not reported
Other CM1:	Not reported
Other CM1 Text:	Not reported
Other CM2:	Not reported
Other CM2 Text:	Not reported

GENIE TEREX STORAGE YARD (Continued) **S118759065**

Half Mask APR:	Not reported
Full Face APR:	Not reported
PAPR:	Not reported
Type C Continuous:	Not reported
Type C Pressure:	Not reported
Other Resp Pro:	Not reported
Other Resp Pro Text:	Not reported
Comments:	Not reported
Date Time Submitted:	Not reported
Submitter IP Address:	Not reported
Region:	2
UBI:	601725020
Notice type:	Initial
Project Type:	Other linear footage, Other Square Footage, Sheet Vinyl
Supervisor:	Doug Walters (ABAS00034101) ACTIVE, Mike Guiley (2018016498A)
Supervisor Phone:	Not reported
Certificate Status:	ACTIVE
Name:	Not reported
Address:	46925 SE MIDDLE FORK RD
City,State,Zip:	NORTH BEND, WA
Facility Type:	Not reported
Parent ID:	Not reported
Form ID:	134402#86104223
Notice Date:	11/27/2018
Start Date:	12/07/2018
Completion Date:	12/21/2018
Initial:	Not reported
Amended:	Not reported
On Hold:	Not reported
Off Hold:	Not reported
Emergency:	Not reported
Site Hours Start:	Not reported
Site Hours End:	Not reported
Sunday:	Not reported
Monday:	Not reported
Tuesday:	Not reported
Wednesday:	Not reported
Thursday:	Not reported
Friday:	Not reported
Saturday:	Not reported
Contractor ID:	Not reported
Phone:	Not reported
Job Site CAS:	Not reported
Project Form Email:	Not reported
Property Owner Name:	Not reported
Property Owner Agent:	Not reported
Property Owner Company:	THERMATECH NORTHWEST INC (LAKEWOOD) (ABCN00001210)
Property Owner Address:	Not reported
Property Owner City:	Not reported
Property Owner State:	Not reported
Property Owner Zip4:	Not reported
Property Owner Phone:	Not reported
Job Site Room:	Not reported
Facility Age:	Not reported
Facility Size:	Not reported
Facility Remodel:	Not reported

GENIE TEREX STORAGE YARD (Continued) **S118759065**

Facility Demo:	Not reported
Facility Repair:	Not reported
Facility Maint:	Not reported
Removed:	Not reported
Encapsulated:	Not reported
Quantity Sq Ft:	Not reported
Fireproofing:	Not reported
Popcorn Ceiling:	Not reported
CAB:	Not reported
Sheet Vinyl:	Not reported
Asbestos Paper:	Not reported
Boiler Insulation:	Not reported
Duct Paper:	Not reported
VAT:	Not reported
Roofing:	Not reported
Sq Ft Other:	Not reported
Sq Ft Other Text:	Not reported
Quantity Lin Ft:	Not reported
Mag Pipe Insulation:	Not reported
Air Cell Pipe Insulation:	Not reported
Ducting Insulation:	Not reported
Cement Asbestos Pipe:	Not reported
Mudded Pipe Insulation:	Not reported
Duct Tape:	Not reported
Lin Ft Other1:	Not reported
Lin Ft Other1 Text:	Not reported
Lin Ft Other2:	Not reported
Lin Ft Other2 Text:	Not reported
Indoors:	Not reported
Outdoors:	Not reported
Neg Pres Enclosure:	Not reported
Glove Bag:	Not reported
Mini Enclosure:	Not reported
Critical Barriers:	Not reported
Wrap And Cut:	Not reported
Wet Methods:	Not reported
HEPA Vacuum:	Not reported
MANUALMETHODS :	Not reported
Other CM1:	Not reported
Other CM1 Text:	Not reported
Other CM2:	Not reported
Other CM2 Text:	Not reported
Half Mask APR:	Not reported
Full Face APR:	Not reported
PAPR:	Not reported
Type C Continuous:	Not reported
Type C Pressure:	Not reported
Other Resp Pro:	Not reported
Other Resp Pro Text:	Not reported
Comments:	Not reported
Date Time Submitted:	Not reported
Submitter IP Address:	Not reported
Region:	2
UBI:	601725020
Notice type:	Initial
Project Type:	Other linear footage, Other Square Footage, Sheet Vinyl
Supervisor:	Doug Walters (ABAS00034101) ACTIVE, Mike Guiley (2018016498A)

GENIE TEREX STORAGE YARD (Continued) **S118759065**

Supervisor Phone: Not reported
Certificate Status: ACTIVE

NPDES:

Name:	GENIE/TEREX STORAGE YARD
Address:	46925 SE MIDDLE FORK RD
City,State,Zip:	NORTH BEND, WA 98045
Facility Status:	Not reported
Facility Type:	Construction SW GP
Admin Region:	Headqarters
Date Issued:	11/18/2015
Latitude:	Not reported
Longitude:	Not reported
Permit ID:	WAR304288
Permit Version:	Not reported
Permit Status:	Active
Permit SubStatus:	Not reported
Ecology Contact:	Not reported
WRIA:	Not reported
Permit Expiration Date:	12/31/2020
Effective Date:	08/01/2016
Days to Expiration:	-443

CH369 **DVST INC** **EDR Hist Auto** **1021365317**
East **46925 SE MIDDLE FORK RD** **N/A**
< 1/8 **NORTH BEND, WA 98045**
0.089 mi.
470 ft. **Site 2 of 2 in cluster CH**

Actual:
746 ft.

EDR Hist Auto

Focus Map:
20

Year:	Name:	Type:
1996	RONS AUTO SERVICE	General Automotive Repair Shops
1997	RONS AUTO SERVICE	General Automotive Repair Shops
1998	RONS AUTO SERVICE	General Automotive Repair Shops
1999	RONS AUTO SERVICE	General Automotive Repair Shops
2000	RONS AUTO SERVICE	General Automotive Repair Shops
2001	RONS AUTO SERVICE	General Automotive Repair Shops
2002	RONS AUTO SERVICE	General Automotive Repair Shops
2012	RONS AUTO SERVICE	General Automotive Repair Shops
2013	RONS AUTO SERVICE	General Automotive Repair Shops
2014	RONS AUTO SERVICE	General Automotive Repair Shops

---

370 **NORTH BEND CITYRIBARY CRK STABILIZATION** **WA ALLSITES FINDS** **1011281431**
South **E RIBARY WAY** **N/A**
< 1/8 **NORTH BEND, WA 98045**
0.094 mi.
494 ft.

Actual:
462 ft.

ALLSITES:

Name:	NORTH BEND CITYRIBARY CRK STABILIZATION
Facility Id:	2002431

Focus Map:
17

Interaction:	9694
Interaction 1:	A
Interaction 2:	SEAPROJ

NORTH BEND CITYRIBARY CRK STABILIZATION (Continued) **1011281431**

Ecology Program:	SEA
Program Data:	AQUATICS
Facility Alt.:	Not reported
Program ID:	200700247
Date Interaction:	2007-05-02 00:00:00
Date Interaction 3:	SEA Project Site
Latitude:	47.486200975999999
Longitude:	-121.797307828

Interaction:	9695
Interaction 1:	A
Interaction 2:	NONENFNL
Ecology Program:	SEA
Program Data:	DMS
Facility Alt.:	Not reported
Program ID:	Not reported
Date Interaction:	2007-05-03 00:00:00
Date Interaction 3:	Non Enforcement Final
Latitude:	47.486200975999999
Longitude:	-121.797307828

FINDS:

Registry ID:	110036136428
Facility URL:	http://ofmpub.epa.gov/enviro/fii_query_detail.disp_program_facility?p_registry_id=110036136428

Environmental Interest/Information System:

Washington Facility / Site Identification System (WA-FSIS) provides a means to query and display data maintained by the Washington Department of Ecology. This system contains key information for each facility/site that is currently, or has been, of interest to the Air Quality, Dam Safety, Hazardous Waste, Toxics Cleanup, and Water Quality Programs.

Click this hyperlink while viewing on your computer to access additional FINDS: detail in the EDR Site Report.

CI371 **AT&T CORP 412TH** **RCRA NonGen / NLR** **1001969785**
South **12805 412TH AVE SE** **FINDS** **WAT540012580**
< 1/8 **NORTH BEND, WA 98045** **ECHO**
0.095 mi.
500 ft. **Site 1 of 2 in cluster CI**

Actual:
455 ft.

Focus Map:
17

RCRA NonGen / NLR:

Date form received by agency:	2004-03-05 00:00:00.0
Facility name:	AT&T CORP 412TH
Facility address:	12805 412TH AVE SE NORTH BEND, WA 98045
EPA ID:	WAT540012580
Mailing address:	1905 ASTON AVE CARLSBAD, WA 92008
Contact:	JEFF KACIREK
Contact address:	1905 ASTON AVE CARLSBAD, CA 92008
Contact country:	US
Contact telephone:	760-602-8700
Telephone ext.:	8213

AT&T CORP 412TH (Continued) **1001969785**

Contact email: Not reported
EPA Region: 10
Classification: Non-Generator
Description: Handler: Non-Generators do not presently generate hazardous waste

Owner/Operator Summary:
Owner/operator name: ROMANO, PEGGY
Owner/operator address: 15008 8TH AVE SW
SEATTLE, WA 98166
Owner/operator country: US
Owner/operator telephone: 206-431-1250
Owner/operator email: Not reported
Owner/operator fax: Not reported
Owner/operator extension: Not reported
Legal status: Private
Owner/Operator Type: Operator
Owner/Op start date: Not reported
Owner/Op end date: Not reported

Owner/operator name: AT T CORP
Owner/operator address: 295 MAPLE AVE
BASKING RIDGE, NJ 07920
Owner/operator country: US
Owner/operator telephone: 201-645-4113
Owner/operator email: Not reported
Owner/operator fax: Not reported
Owner/operator extension: Not reported
Legal status: Private
Owner/Operator Type: Owner
Owner/Op start date: 1997-07-07 00:00:00.
Owner/Op end date: Not reported

Owner/operator name: AT T CORP
Owner/operator address: 295 MAPLE AVE
BASKING RIDGE, NJ 07920
Owner/operator country: US
Owner/operator telephone: 201-645-4113
Owner/operator email: Not reported
Owner/operator fax: Not reported
Owner/operator extension: Not reported
Legal status: Private
Owner/Operator Type: Owner
Owner/Op start date: Not reported
Owner/Op end date: Not reported

Handler Activities Summary:
U.S. importer of hazardous waste: No
Mixed waste (haz. and radioactive): No
Recycler of hazardous waste: No
Transporter of hazardous waste: No
Treater, storer or disposer of HW: No
Underground injection activity: No
On-site burner exemption: No
Furnace exemption: No
Used oil fuel burner: No
Used oil processor: No

AT&T CORP 412TH (Continued) **1001969785**

User oil refiner: No
Used oil fuel marketer to burner: No
Used oil Specification marketer: No
Used oil transfer facility: No
Used oil transporter: No

Historical Generators:

Date form received by agency: 2004-03-04 00:00:00.0
Site name: AT&T CORP 412TH
Classification: Not a generator, verified

Date form received by agency: 2003-12-31 00:00:00.0
Site name: AT&T CORP 112TH
Classification: Not a generator, verified

Date form received by agency: 2003-09-08 00:00:00.0
Site name: AT&T CORP 112TH
Classification: Not a generator, verified

Date form received by agency: 2002-03-05 00:00:00.0
Site name: AT&T CORP 112TH
Classification: Not a generator, verified

Date form received by agency: 2001-03-05 00:00:00.0
Site name: AT&T CORP 112TH
Classification: Conditionally Exempt Small Quantity Generator

Date form received by agency: 2000-03-02 00:00:00.0
Site name: AT&T CORP 112TH
Classification: Not a generator, verified

Date form received by agency: 1999-02-23 00:00:00.0
Site name: AT&T CORP 112TH
Classification: Conditionally Exempt Small Quantity Generator

Date form received by agency: 1998-11-02 00:00:00.0
Site name: AT&T CORP 112TH
Classification: Conditionally Exempt Small Quantity Generator

Date form received by agency: 1997-07-07 00:00:00.0
Site name: AT&T CORP 112TH
Classification: Conditionally Exempt Small Quantity Generator

Date form received by agency: 1997-07-07 00:00:00.0
Site name: AT&T CORP 112TH
Classification: Not a generator, verified

Date form received by agency: 1996-02-27 00:00:00.0
Site name: AT&T CORP 112TH
Classification: Not a generator, verified

Date form received by agency: 1996-02-26 00:00:00.0
Site name: AT&T CORP 112TH
Classification: Conditionally Exempt Small Quantity Generator

Violation Status: No violations found

AT&T CORP 412TH (Continued) **1001969785**

FINDS:
Registry ID: 110005407354
Facility URL: http://ofmpub.epa.gov/enviro/fii_query_detail.disp_program_facility?p_registry_id=110005407354

Environmental Interest/Information System:
Washington Facility / Site Identification System (WA-FSIS) provides a means to query and display data maintained by the Washington Department of Ecology. This system contains key information for each facility/site that is currently, or has been, of interest to the Air Quality, Dam Safety, Hazardous Waste, Toxics Cleanup, and Water Quality Programs.
RCRAInfo is a national information system that supports the Resource Conservation and Recovery Act (RCRA) program through the tracking of events and activities related to facilities that generate, transport, and treat, store, or dispose of hazardous waste. RCRAInfo allows RCRA program staff to track the notification, permit, compliance, and corrective action activities required under RCRA.
HAZARDOUS WASTE BIENNIAL REPORTER

Click this hyperlink while viewing on your computer to access additional FINDS: detail in the EDR Site Report.

ECHO:
Envid: 1001969785
Registry ID: 110005407354
DFR URL: http://echo.epa.gov/detailed-facility-report?fid=110005407354

CI372 **NORTH BEND B530350/NBNDWA01** **WA UST** **U001126213**
South **12805 412TH AVE SE** **WA ALLSITES** **N/A**
< 1/8 **NORTH BEND, WA 98045**
0.095 mi.
500 ft. **Site 2 of 2 in cluster CI**

Actual:
455 ft.

Focus Map:
17

UST:
Name: NORTH BEND B530350/NBNDWA01
Address: 12805 412TH AVE SE
City: NORTH BEND
Zip: 98045
Facility ID: 32493584
Site Id: 10117
UBI: Not reported
Phone Number: Not reported
Decimal Latitude: 47.487624
Decimal Longitude: -121.792061

Tank Name: 1
Tag Number: Not reported
Tank Status: Removed
Tank Status Date: 08/06/1996
Tank Install Date: 12/31/1964
Tank Closure Date: Not reported
Capacity Range: 111 TO 1,100 Gallons
Tank Permit Expiration Date: Not reported
Tank Upgrade Date: Not reported
Tank Spill Prevention: Not reported
Tank Overfill Prevention: Not reported
Tank Material: Not reported

NORTH BEND B530350/NBNDWA01 (Continued) **U001126213**

Tank Construction:	Single Wall Tank
Tank Tightness Test:	Not reported
Tank Corrosion Protection:	Not reported
Tank Manifold:	Not reported
Tank Release Detection:	Not reported
Tank SFC Type:	Not reported
Pipe Material:	Not reported
Pipe Construction:	Not reported
Pipe Primary Release Detection:	Not reported
Pipe Second Release Detection:	Not reported
Pipe Corrosion Protection:	Not reported
Pipe Pumping System:	Not reported
Responsible Unit:	Northwest
Dispencer/Pump SFC Type:	Not reported

Name:	NORTH BEND B530350/NBNDWA01
Address:	12805 412TH AVE SE
City:	NORTH BEND
Zip:	98045

Tank Name:	2
Tag Number:	Not reported
Tank Status:	Removed
Tank Status Date:	08/06/1996
Tank Install Date:	12/31/1964
Tank Closure Date:	Not reported
Capacity Range:	111 TO 1,100 Gallons
Tank Permit Expiration Date:	Not reported
Tank Upgrade Date:	Not reported
Tank Spill Prevention:	Not reported
Tank Overfill Prevention:	Not reported
Tank Material:	Not reported
Tank Construction:	Single Wall Tank
Tank Tightness Test:	Not reported
Tank Corrosion Protection:	Not reported
Tank Manifold:	Not reported
Tank Release Detection:	Not reported
Tank SFC Type:	Not reported
Pipe Material:	Not reported
Pipe Construction:	Not reported
Pipe Primary Release Detection:	Not reported
Pipe Second Release Detection:	Not reported
Pipe Corrosion Protection:	Not reported
Pipe Pumping System:	Not reported
Responsible Unit:	Northwest
Dispencer/Pump SFC Type:	Not reported

ALLSITES:

Name:	AT&T CORP 412TH
Facility Id:	56274392

Interaction:	51962
Interaction 1:	A
Interaction 2:	TIER2
Ecology Program:	HAZWASTE
Program Data:	EPCRA
Facility Alt.:	Not reported

NORTH BEND B530350/NBNDWA01 (Continued) **U001126213**

Program ID:	WAT540012580
Date Interaction:	1989-01-01 00:00:00
Date Interaction 3:	Emergency/Haz Chem Rpt TI
Latitude:	47.487804330000003
Longitude:	-121.79084522300001

Interaction:	51965
Interaction 1:	I
Interaction 2:	HWG
Ecology Program:	HAZWASTE
Program Data:	TURBOWASTE
Facility Alt.:	Not reported
Program ID:	WAT540012580
Date Interaction:	2006-07-25 00:00:00
Date Interaction 3:	Hazardous Waste Generator
Latitude:	47.487804330000003
Longitude:	-121.79084522300001

Interaction:	51964
Interaction 1:	I
Interaction 2:	HWOTHER
Ecology Program:	HAZWASTE
Program Data:	TURBOWASTE
Facility Alt.:	Not reported
Program ID:	WAT540012580
Date Interaction:	2002-12-31 00:00:00
Date Interaction 3:	Haz Waste Management Acti
Latitude:	47.487804330000003
Longitude:	-121.79084522300001

Interaction:	51963
Interaction 1:	I
Interaction 2:	HWG
Ecology Program:	HAZWASTE
Program Data:	TURBOWASTE
Facility Alt.:	Not reported
Program ID:	WAT540012580
Date Interaction:	1997-07-07 00:00:00
Date Interaction 3:	Hazardous Waste Generator
Latitude:	47.487804330000003
Longitude:	-121.79084522300001

Interaction:	51961
Interaction 1:	I
Interaction 2:	HWG
Ecology Program:	HAZWASTE
Program Data:	TURBOWASTE
Facility Alt.:	Not reported
Program ID:	WAT540012580
Date Interaction:	1981-03-23 00:00:00
Date Interaction 3:	Hazardous Waste Generator
Latitude:	47.487804330000003
Longitude:	-121.79084522300001

NORTH BEND B530350/NBNDWA01 (Continued) **U001126213**

Name: NORTH BEND B530350 NBNDWA01
Facility Id: 32493584

Interaction: 37949
Interaction 1: I
Interaction 2: UST
Ecology Program: TOXICS
Program Data: UST
Facility Alt.: Not reported
Program ID: 10117
Date Interaction: 2000-02-29 00:00:00
Date Interaction 3: Underground Storage Tank
Latitude: 47.487618329
Longitude: -121.792046222

---

373 **LOOP VEHICLE MAINTENANCE FACILITY** **WA ALLSITES** **S120845880**
ESE **N/A**
< 1/8 **NORTH BEND, WA 98045**
0.115 mi.
607 ft.

Actual:
717 ft.

Focus Map:
20

ALLSITES:
Name: LOOP VEHICLE MAINTENANCE FACILITY
Facility Id: 18976

Interaction: 122851
Interaction 1: A
Interaction 2: CONSTSWGP
Ecology Program: WATQUAL
Program Data: PARIS
Facility Alt.: Loop Vehicle Maintenance Facility
Program ID: WAR305645
Date Interaction: 2017-06-21 00:00:00
Date Interaction 3: Construction SW GP
Latitude: 47.468662397000003
Longitude: -121.713951288

CJ374 **SI VIEW METROPOLITAN PARK DISTRICT** **RCRA NonGen / NLR** **1019910255**
North **901 BENDIGO BLVD N** **WAH000051785**
< 1/8 **NORTH BEND, WA 98045**
0.117 mi.
618 ft. **Site 1 of 2 in cluster CJ**

Actual:
434 ft.

Focus Map:
12

RCRA NonGen / NLR:
Date form received by agency: 2018-03-16 00:00:00.0
Facility name: SI VIEW METROPOLITAN PARK DISTRICT
Facility address: 901 BENDIGO BLVD N
NORTH BEND, WA 98045
EPA ID: WAH000051785
Mailing address: PO BOX 346
NORTH BEND, WA 98045
Contact: TRAVIS STOMBAUGH
Contact address: PO BOX 346
NORTH BEND, WA 98045

SI VIEW METROPOLITAN PARK DISTRICT (Continued) **1019910255**

Contact country:	US
Contact telephone:	425-831-1900
Contact email:	TSTOMBAUGH@SIVIEWPARK.ORG
EPA Region:	10
Classification:	Non-Generator
Description:	Handler: Non-Generators do not presently generate hazardous waste

Owner/Operator Summary:

Owner/operator name:	CITY OF NORTH BEND
Owner/operator address:	PO BOX 896 NORTH BEND, WA 98045
Owner/operator country:	US
Owner/operator telephone:	425-888-1211
Owner/operator email:	Not reported
Owner/operator fax:	Not reported
Owner/operator extension:	Not reported
Legal status:	Private
Owner/Operator Type:	Owner
Owner/Op start date:	Not reported
Owner/Op end date:	Not reported

Owner/operator name:	SI VIEW METROPOLITAN PARK DISTRICT
Owner/operator address:	PO BOX 896 NORTH BEND, WA 98045
Owner/operator country:	US
Owner/operator telephone:	425-888-1211
Owner/operator email:	Not reported
Owner/operator fax:	Not reported
Owner/operator extension:	Not reported
Legal status:	Private
Owner/Operator Type:	Operator
Owner/Op start date:	2001-01-01 00:00:00.
Owner/Op end date:	Not reported

Handler Activities Summary:

U.S. importer of hazardous waste:	No
Mixed waste (haz. and radioactive):	No
Recycler of hazardous waste:	No
Transporter of hazardous waste:	No
Treater, storer or disposer of HW:	No
Underground injection activity:	No
On-site burner exemption:	No
Furnace exemption:	No
Used oil fuel burner:	No
Used oil processor:	No
User oil refiner:	No
Used oil fuel marketer to burner:	No
Used oil Specification marketer:	No
Used oil transfer facility:	No
Used oil transporter:	No

Historical Generators:

Date form received by agency:	2018-03-15 00:00:00.0
Site name:	SI VIEW METROPOLITAN PARK DISTRICT
Classification:	Not a generator, verified

SI VIEW METROPOLITAN PARK DISTRICT (Continued) **1019910255**

Date form received by agency: 2017-02-07 00:00:00.0
Site name: SI VIEW METROPOLITAN PARK DISTRICT
Classification: Small Quantity Generator

Date form received by agency: 2016-10-21 00:00:00.0
Site name: SI VIEW METROPOLITAN PARK DISTRICT
Classification: Small Quantity Generator

Hazardous Waste Summary:

. Waste code: D006
. Waste name: CADMIUM

. Waste code: D008
. Waste name: LEAD

Violation Status: No violations found

CJ375 **SI VIEW METROPOLITAN PARK DISTRICT** **WA ALLSITES** **S118955205**
North **901 BENDIGO BLVD N** **WA MANIFEST** **N/A**
< 1/8 **NORTH BEND, WA 98045**
0.117 mi.
618 ft. **Site 2 of 2 in cluster CJ**

Actual:
434 ft.

Focus Map:
12

ALLSITES:
Name: SI VIEW METROPOLITAN PARK DISTRICT
Facility Id: 11539

Interaction: 119902
Interaction 1: I
Interaction 2: HWG
Ecology Program: HAZWASTE
Program Data: TURBOWASTE
Facility Alt.: Si View Metropolitan Park District
Program ID: WAH000051785
Date Interaction: 2016-10-21 00:00:00
Date Interaction 3: Hazardous Waste Generator
Latitude: 47.502984994000002
Longitude: -121.794195156

WA MANIFEST:
Name: SI VIEW METROPOLITAN PARK DISTRICT
Address: 901 BENDIGO BLVD N
City,State,Zip: NORTH BEND, WA 98045
Facility Address 2: Not reported
Facility ID: 11539
EPA ID: WAH000051785
NAICS: 924120
State Waste Code Desc: Not reported
Federal Waste Code Desc: D006,D008
Form Comm: Not reported
Data Year: 2016
Permit by Rule: False
Mailing Address 2: Not reported
Treatment by Generator: False
Mixed Radioactive Waste: False
Importer of Hazardous Waste: False

SI VIEW METROPOLITAN PARK DISTRICT (Continued) **S118955205**

Immediate Recycler:	False
Treatment/Storage/Disposal/Recycling Facility:	False
Generator of Dangerous Fuel Waste:	False
Generator Marketing to Burner:	False
Other Marketers (i.e., blender, distributor, etc.):	False
Utility Boiler Burner:	False
Industry Boiler Burner:	False
Industrial Furnace:	False
Smelter Defferal:	False
Universal Waste:	Not reported
Off-Specification:	Not reported
LN Address 2:	Not reported
Tax Reg #:	602303464
Business Type:	Local Government
Mail Name:	Si View Metropolitan Park District
Mailing Address:	PO Box 346
Mailing City,State,Zip:	North Bend, WA 98045
Legal Organization Name:	Si View Metropolitan Park District
Legal Organization Type:	Municipal
Legal Contact:	Not reported
Legal Address:	PO Box 896
Legal Address 2:	Not reported
Legal City,State,Zip:	North Bend, WA 98045
Legal Phone Number:	425-888-1211
Legal Effective Date:	01/01/2001
Land Organization Name:	City of North Bend
Land Organization Type:	Municipal
Land Contact:	Not reported
Land Address:	PO Box 896
Land City,State,Zip:	North Bend, WA 98045
Land Phone Number:	425-888-1211
Operator Organization Name:	Si View Metropolitan Park District
Operator Organization Type:	Municipal
Operator:	Not reported
Operator Address:	PO Box 346
Operator Address 2:	Not reported
Operator City,State,Zip:	North Bend, WA 98045
Operator Phone Number:	425-831-1900
Operator Effective Date:	01/01/2009
Site Contact:	Travis Stombaugh
Site Contact Address:	PO Box 346
Contact City,State,Zip:	North Bend, WA 98045
Site Contact Phone Number:	425-831-1900
Site Contact Email:	tstombaugh@siviewpark.org
Gen Status Code:	MQG
Monthly Generation:	False
Batch Generation:	False
One Time Generation:	True
Transport Own Waste:	False
Tranports Other Waste:	False
Recycler Onsite:	False
Transfer Facility:	False
Other Exemption:	Not reported
UW Battery Gen:	False
Used Oil Transporter:	False
Used Oil Transfer Facility:	False
Used Oil Processor:	False

SI VIEW METROPOLITAN PARK DISTRICT (Continued) **S118955205**

Used Oil Refiner:	False
Used Oil Fuel Marketer Directs Shipments:	False
Used Oil Fuel Marketer Meets Specs:	False
Site Contact Address 2:	Not reported

Waste Stream Generated:

Waste Managed Off Site:	Y
State Only Waste Code 1:	Not reported
State Only Waste Code 2:	Not reported
Report Managed On Site:	0
KG Managed On Site:	0
Generator Treatment Code:	Not reported
Permit By Rule Code:	Not reported
WCDE Residence Code:	Not reported
WCDH Origin Code:	1
WCDE On Site Code:	Not reported
WCDB Code:	W101
Description:	Solids N.O.S Lead Cadmium
CORb Sequence Number:	158393
Sequence Number:	3412331
Mixed Radioactive Flag:	False
Designation Code:	D
Reported Quanity:	100
Quanity Unit:	LB
Kilograms Quanity:	45.3600007
Density Number:	0
Density Quanity:	Not reported

Waste Managed Off Site:	Y
State Only Waste Code 1:	Not reported
State Only Waste Code 2:	Not reported
Report Managed On Site:	0
KG Managed On Site:	0
Generator Treatment Code:	Not reported
Permit By Rule Code:	Not reported
WCDE Residence Code:	Not reported
WCDH Origin Code:	1
WCDE On Site Code:	Not reported
WCDB Code:	W101
Description:	Liquid N.O.S Lead
CORb Sequence Number:	158393
Sequence Number:	3412328
Mixed Radioactive Flag:	False
Designation Code:	D
Reported Quanity:	1125
Quanity Unit:	LB
Kilograms Quanity:	510.300008
Density Number:	0
Density Quanity:	Not reported

Waste Stream Off Site Mgmt:

Waste CORB Sequence Number:	158393
Waste Sequence Number:	3412331
Sequence Number:	907117
Received EPAID:	NVT330010000
Managed Quanity:	100
Kilogram Quanity:	45.3600007

SI VIEW METROPOLITAN PARK DISTRICT (Continued) **S118955205**

Recycled Percentage: Not reported
Waste Management System Code: H132

Waste Sequence Number: 3412328
Sequence Number: 907116
Received EPAID: NVT330010000
Managed Quanity: 1125
Kilogram Quanity: 510.300008
Recycled Percentage: Not reported
Waste Management System Code: H132

Waste Stream Comments:
CORB Waste Sequence Number: 158393
Comments: Lead paint was removed from the exterior of an historic farmhouse using water.
Waste Sequence Number: 3412328
Sequence Number: 1

Comments: We removed lead paint from a Historic Farmhouse using water
Waste Sequence Number: 3412331
Sequence Number: 1

Waste Stream EPA Code:
CORB Waste Sequence Number: 158393
Waste Sequence Number: 3412328
Sequence Number: 7897940
WCDA Code: D008

Waste Sequence Number: 3412331
Sequence Number: 7897942
WCDA Code: D006

Waste Sequence Number: 3412331
Sequence Number: 7897943
WCDA Code: D008

Waste Stream Source Code:
CORB Waste Sequence Number: 158393
Waste Sequence Number: 3412328
Sequence Number: 1
WCDD Code: G19

Waste Sequence Number: 3412331
Sequence Number: 1
WCDD Code: G19

376 North 1/8-1/4 0.128 mi. 674 ft. | **TOLLGATE FARM PARK TRAIL** | **WA ALLSITES** | **S122511524** **N/A**

NORTH BEND, WA 98045

Actual: 432 ft.

Focus Map: 12

ALLSITES:

Name:	TOLLGATE FARM PARK TRAIL
Facility Id:	31320

CK377 South 1/8-1/4 0.132 mi. 695 ft. | **KENS TRUCK STOP** | **WA LUST** | **S109524165**
46630 SE NORTH BEND WAY | **WA SPILLS** | **N/A**
NORTH BEND, WA 98045

Site 1 of 4 in cluster CK

Actual: 671 ft.

Focus Map: 25

LUST:

Name:	KENS TRUCK STOP
Address:	46630 SE NORTH BEND WAY
City,State,Zip:	NORTH BEND, WA 98045
Facility ID:	2484
Lust Status Type:	LUST - NFA
Cleanup Site ID:	5117
Cleanup Unit Type:	Not reported
Process Type:	Not reported
Cleanup Unit Name:	HPT TA PROPERTIES TRUST,SEATTLE EAST AUTO TRUCK PLAZA
Response Section:	Northwest
Release Date:	01/08/1999
Lust Date:	10/03/2011
Region:	Northwest
Lust ID:	5154
UST ID:	2885
Contaminant Name:	Petroleum-Diesel
Ground Water:	Not reported
Surface Water:	Not reported
Soil:	Confirmed Above Cleanup Levels
Sediment:	Not reported
Air:	Not reported
Bedrock:	Not reported
Lat/Long:	47.4681537 / -121.71822

Name:	KENS TRUCK STOP
Address:	46630 SE NORTH BEND WAY
City,State,Zip:	NORTH BEND, WA 98045
Facility ID:	2484
Lust Status Type:	LUST - NFA
Cleanup Site ID:	5117
Cleanup Unit Type:	Not reported
Process Type:	Not reported
Cleanup Unit Name:	HPT TA PROPERTIES TRUST,SEATTLE EAST AUTO TRUCK PLAZA
Response Section:	Northwest
Release Date:	01/08/1999
Lust Date:	10/03/2011
Region:	Northwest
Lust ID:	5154

KENS TRUCK STOP (Continued) **S109524165**

UST ID:	2885
Contaminant Name:	Petroleum-Other
Ground Water:	Not reported
Surface Water:	Not reported
Soil:	Confirmed Above Cleanup Levels
Sediment:	Not reported
Air:	Not reported
Bedrock:	Not reported
Lat/Long:	47.4681537 / -121.71822

SPILLS:

Name:	SHELL GAS STATION
Address:	46630 NORTH BEND WY
City,State,Zip:	NORTH BEND, WA
Facility ID:	624717
Medium:	IMPERMEABLE CONTAINMENT
Material Desc:	PETROLEUM - DIESEL FUEL
Material Qty:	Not reported
Material Units:	GALLON
Date Received:	01/26/2011
Contact Name:	Not reported
Incident Date:	Not reported
Incident Category Type:	Not reported
Incident Category:	Not reported
Latitude:	Not reported
Longitude:	Not reported
Source Type:	Not reported
Source:	Not reported
Vessel Facility Name2:	Not reported
Recovered Quantity:	Not reported
Resp Party Contact:	Not reported
Cause:	Not reported
Cause Type:	Not reported
Resp Party Name:	Not reported

CK378 **TRAVEL CENTERS OF AMERICA N BEND** **WA ALLSITES** **S121970051**
South **46630 NORTH BEND WAY** **N/A**
1/8-1/4 **NORTH BEND, WA 98045**
0.132 mi.
695 ft. **Site 2 of 4 in cluster CK**

Actual:
671 ft.

Focus Map:
25

ALLSITES:

Name:	TRAVEL CENTERS OF AMERICA N BEND
Facility Id:	2807661
Interaction:	11375
Interaction 1:	A
Interaction 2:	TIER2
Ecology Program:	HAZWASTE
Program Data:	EPCRA
Facility Alt.:	Not reported
Program ID:	CRK000060320
Date Interaction:	2004-03-16 00:00:00
Date Interaction 3:	Emergency/Haz Chem Rpt TI
Latitude:	47.467014671999998
Longitude:	-121.718349227

TRAVEL CENTERS OF AMERICA N BEND (Continued) **S121970051**

Interaction:	11376
Interaction 1:	A
Interaction 2:	ENFORFNL
Ecology Program:	SPILLS
Program Data:	DMS
Facility Alt.:	Not reported
Program ID:	Not reported
Date Interaction:	2007-08-02 00:00:00
Date Interaction 3:	Enforcement Final
Latitude:	47.467014671999998
Longitude:	-121.718349227

CK379 **HPT TA PROPERTIES TRUST** **WA UST** **U004131370**
South **46630 SE NORTH BEND WAY** **N/A**
1/8-1/4 **NORTH BEND, WA 98045**
0.132 mi.
695 ft. **Site 3 of 4 in cluster CK**

Actual:
671 ft.

Focus Map:
25

UST:

Name:	HPT TA PROPERTIES TRUST
Address:	46630 SE NORTH BEND WAY
City:	NORTH BEND
Zip:	98045
Facility ID:	2484
Site Id:	2885
UBI:	Not reported
Phone Number:	Not reported
Decimal Latitude:	47.4681537853278
Decimal Longitude:	-121.718225962035
Tank Name:	1
Tag Number:	A3950
Tank Status:	Operational
Tank Status Date:	08/06/1996
Tank Install Date:	01/01/1976
Tank Closure Date:	Not reported
Capacity Range:	10,000 to 19,999 Gallons
Tank Permit Expiration Date:	01/31/2020
Tank Upgrade Date:	08/26/1998
Tank Spill Prevention:	Spill Bucket/Spill Box
Tank Overfill Prevention:	Overfill Alarm
Tank Material:	Steel
Tank Construction:	Single Wall Tank
Tank Tightness Test:	Not reported
Tank Corrosion Protection:	Impressed Current and Interior Lining
Tank Manifold:	Not reported
Tank Release Detection:	Automatic Tank Gauging
Tank SFC Type:	Sump
Pipe Material:	Fiberglass
Pipe Construction:	Double Wall Pipe
Pipe Primary Release Detection:	Automatic Line Leak Detector (ALLD)
Pipe Second Release Detection:	Annual Line Tightness Test (LTT)
Pipe Corrosion Protection:	Corrosion Resistant
Pipe Pumping System:	Pressurized System
Responsible Unit:	Northwest
Dispencer/Pump SFC Type:	Sump

HPT TA PROPERTIES TRUST (Continued) **U004131370**

Name:	HPT TA PROPERTIES TRUST
Address:	46630 SE NORTH BEND WAY
City:	NORTH BEND
Zip:	98045
Tank Name:	10
Tag Number:	A3950
Tank Status:	Operational
Tank Status Date:	09/09/2010
Tank Install Date:	01/01/1998
Tank Closure Date:	Not reported
Capacity Range:	10,000 to 19,999 Gallons
Tank Permit Expiration Date:	01/31/2020
Tank Upgrade Date:	Not reported
Tank Spill Prevention:	Spill Bucket/Spill Box
Tank Overfill Prevention:	25 Gallons or less
Tank Material:	Fiberglass Reinforced Plastic
Tank Construction:	Double Wall Tank
Tank Tightness Test:	Not reported
Tank Corrosion Protection:	Not reported
Tank Manifold:	Not reported
Tank Release Detection:	Automatic Tank Gauging
Tank SFC Type:	Not reported
Pipe Material:	Other
Pipe Construction:	No Piping Attached to Tank
Pipe Primary Release Detection:	Not reported
Pipe Second Release Detection:	Not reported
Pipe Corrosion Protection:	Not reported
Pipe Pumping System:	Gravity Delivery System (No Pump)
Responsible Unit:	Northwest
Dispencer/Pump SFC Type:	Not reported
Name:	HPT TA PROPERTIES TRUST
Address:	46630 SE NORTH BEND WAY
City:	NORTH BEND
Zip:	98045
Tank Name:	1A.
Tag Number:	A3950
Tank Status:	Removed
Tank Status Date:	08/06/1996
Tank Install Date:	01/01/1977
Tank Closure Date:	Not reported
Capacity Range:	1,101 to 2,000 Gallons
Tank Permit Expiration Date:	Not reported
Tank Upgrade Date:	10/21/1998
Tank Spill Prevention:	25 Gallons or less
Tank Overfill Prevention:	25 Gallons or less
Tank Material:	Steel
Tank Construction:	Single Wall Tank
Tank Tightness Test:	Not reported
Tank Corrosion Protection:	Sacrificial Anode
Tank Manifold:	Not reported
Tank Release Detection:	Automatic Tank Gauging
Tank SFC Type:	Not reported
Pipe Material:	Other
Pipe Construction:	Single Wall Pipe

HPT TA PROPERTIES TRUST (Continued) **U004131370**

Pipe Primary Release Detection:	Other
Pipe Second Release Detection:	Not reported
Pipe Corrosion Protection:	None
Pipe Pumping System:	Gravity Delivery System (No Pump)
Responsible Unit:	Northwest
Dispencer/Pump SFC Type:	Not reported

Name:	HPT TA PROPERTIES TRUST
Address:	46630 SE NORTH BEND WAY
City:	NORTH BEND
Zip:	98045

Tank Name:	2
Tag Number:	A3950
Tank Status:	Operational
Tank Status Date:	08/06/1996
Tank Install Date:	01/01/1976
Tank Closure Date:	Not reported
Capacity Range:	10,000 to 19,999 Gallons
Tank Permit Expiration Date:	01/31/2020
Tank Upgrade Date:	06/10/1996
Tank Spill Prevention:	Spill Bucket/Spill Box
Tank Overfill Prevention:	Overfill Alarm
Tank Material:	Steel
Tank Construction:	Single Wall Tank
Tank Tightness Test:	Every 5 Years
Tank Corrosion Protection:	Impressed Current and Interior Lining
Tank Manifold:	Not reported
Tank Release Detection:	Automatic Tank Gauging
Tank SFC Type:	Sump
Pipe Material:	Fiberglass
Pipe Construction:	Double Wall Pipe
Pipe Primary Release Detection:	Automatic Line Leak Detector (ALLD)
Pipe Second Release Detection:	Annual Line Tightness Test (LTT)
Pipe Corrosion Protection:	Corrosion Resistant
Pipe Pumping System:	Pressurized System
Responsible Unit:	Northwest
Dispencer/Pump SFC Type:	Sump

Name:	HPT TA PROPERTIES TRUST
Address:	46630 SE NORTH BEND WAY
City:	NORTH BEND
Zip:	98045

Tank Name:	3
Tag Number:	A3950
Tank Status:	Operational
Tank Status Date:	08/06/1996
Tank Install Date:	01/01/1976
Tank Closure Date:	Not reported
Capacity Range:	10,000 to 19,999 Gallons
Tank Permit Expiration Date:	01/31/2020
Tank Upgrade Date:	06/10/1996
Tank Spill Prevention:	Spill Bucket/Spill Box
Tank Overfill Prevention:	Overfill Alarm
Tank Material:	Steel
Tank Construction:	Single Wall Tank

HPT TA PROPERTIES TRUST (Continued) **U004131370**

Tank Tightness Test:	Every 5 Years
Tank Corrosion Protection:	Impressed Current and Interior Lining
Tank Manifold:	Not reported
Tank Release Detection:	Automatic Tank Gauging
Tank SFC Type:	Sump
Pipe Material:	Fiberglass
Pipe Construction:	Double Wall Pipe
Pipe Primary Release Detection:	Automatic Line Leak Detector (ALLD)
Pipe Second Release Detection:	Annual Line Tightness Test (LTT)
Pipe Corrosion Protection:	Corrosion Resistant
Pipe Pumping System:	Pressurized System
Responsible Unit:	Northwest
Dispencer/Pump SFC Type:	Sump

Name:	HPT TA PROPERTIES TRUST
Address:	46630 SE NORTH BEND WAY
City:	NORTH BEND
Zip:	98045

Tank Name:	4
Tag Number:	A3950
Tank Status:	Removed
Tank Status Date:	08/06/1996
Tank Install Date:	01/01/1976
Tank Closure Date:	Not reported
Capacity Range:	5,000 to 9,999 Gallons
Tank Permit Expiration Date:	Not reported
Tank Upgrade Date:	Not reported
Tank Spill Prevention:	None
Tank Overfill Prevention:	None
Tank Material:	Steel
Tank Construction:	Single Wall Tank
Tank Tightness Test:	Not reported
Tank Corrosion Protection:	Interior Lining
Tank Manifold:	Not reported
Tank Release Detection:	Statistical Inventory Reconciliation
Tank SFC Type:	Not reported
Pipe Material:	Not reported
Pipe Construction:	Single Wall Pipe
Pipe Primary Release Detection:	Other
Pipe Second Release Detection:	Not reported
Pipe Corrosion Protection:	None
Pipe Pumping System:	Pressurized System
Responsible Unit:	Northwest
Dispencer/Pump SFC Type:	Not reported

Name:	HPT TA PROPERTIES TRUST
Address:	46630 SE NORTH BEND WAY
City:	NORTH BEND
Zip:	98045

Tank Name:	5
Tag Number:	A3950
Tank Status:	Removed
Tank Status Date:	08/06/1996
Tank Install Date:	01/01/1976
Tank Closure Date:	Not reported

HPT TA PROPERTIES TRUST (Continued) **U004131370**

Capacity Range:	5,000 to 9,999 Gallons
Tank Permit Expiration Date:	Not reported
Tank Upgrade Date:	Not reported
Tank Spill Prevention:	None
Tank Overfill Prevention:	None
Tank Material:	Steel
Tank Construction:	Single Wall Tank
Tank Tightness Test:	Not reported
Tank Corrosion Protection:	Interior Lining
Tank Manifold:	Not reported
Tank Release Detection:	Not reported
Tank SFC Type:	Not reported
Pipe Material:	Not reported
Pipe Construction:	Single Wall Pipe
Pipe Primary Release Detection:	Other
Pipe Second Release Detection:	Not reported
Pipe Corrosion Protection:	None
Pipe Pumping System:	Pressurized System
Responsible Unit:	Northwest
Dispencer/Pump SFC Type:	Not reported

CK380 **HPT TA PROPERTIES TRUST** **WA ALLSITES** **S121970011**
South **46630 SE NORTH BEND WAY** **WA CSCSL NFA** **N/A**
1/8-1/4 **NORTH BEND, WA 98045**
0.132 mi.
695 ft. **Site 4 of 4 in cluster CK**

Actual:
671 ft.

Focus Map:
25

ALLSITES:

Name:	HPT TA PROPERTIES TRUST
Facility Id:	2484

Interaction:	4577
Interaction 1:	I
Interaction 2:	LUST
Ecology Program:	TOXICS
Program Data:	ISIS
Facility Alt.:	Not reported
Program ID:	2885
Date Interaction:	1999-01-08 00:00:00
Date Interaction 3:	LUST Facility
Latitude:	47.468148870999997
Longitude:	-121.71822561099999

Interaction:	4576
Interaction 1:	I
Interaction 2:	IRAP
Ecology Program:	TOXICS
Program Data:	ISIS
Facility Alt.:	HPT TA PROPERTIES TRUST
Program ID:	Not reported
Date Interaction:	1994-09-27 00:00:00
Date Interaction 3:	Independent Remedial Actn
Latitude:	47.468148870999997
Longitude:	-121.71822561099999

Interaction:	4575

HPT TA PROPERTIES TRUST (Continued) **S121970011**

Interaction 1:	A
Interaction 2:	UST
Ecology Program:	TOXICS
Program Data:	UST
Facility Alt.:	Not reported
Program ID:	2885
Date Interaction:	1976-01-01 00:00:00
Date Interaction 3:	Underground Storage Tank
Latitude:	47.468148870999997
Longitude:	-121.71822561099999

CSCSL NFA:

Name:	KENS TRUCK STOP
Address:	46630 SE NORTH BEND WAY
City,State,Zip:	NORTH BEND, WA 98045
Facility/Site Id:	2484
CS Id:	5117
NFA Date:	10/03/2011
Alternate Site Names:	HPT TA PROPERTIES TRUST,SEATTLE EAST AUTO TRUCK PLAZA
NFA Reason:	NFA-Initial Investigation
Site Status:	NFA
Region:	Northwest
Contaminant Name:	Petroleum-Diesel
Ground Water:	Not reported
Surface Water:	Not reported
Soil:	Confirmed Above Cleanup Levels
Sediment:	Not reported
Air:	Not reported
Bedrock:	Not reported
Latitude:	47.468153785
Longitude:	-121.71822596

Name:	KENS TRUCK STOP
Address:	46630 SE NORTH BEND WAY
City,State,Zip:	NORTH BEND, WA 98045
Facility/Site Id:	2484
CS Id:	5117
NFA Date:	10/03/2011
Alternate Site Names:	HPT TA PROPERTIES TRUST,SEATTLE EAST AUTO TRUCK PLAZA
NFA Reason:	NFA-Initial Investigation
Site Status:	NFA
Region:	Northwest
Contaminant Name:	Petroleum-Other
Ground Water:	Not reported
Surface Water:	Not reported
Soil:	Confirmed Above Cleanup Levels
Sediment:	Not reported
Air:	Not reported
Bedrock:	Not reported
Latitude:	47.468153785
Longitude:	-121.71822596

CL381 South 1/8-1/4 0.140 mi. 737 ft. | **HPT TA PROPERTIES TRUST 46600 SE NORTH BEND WAY NORTH BEND, WA 98045** | **WA ALLSITES WA SPILLS WA Financial Assurance** | **S109525000 N/A**

Site 1 of 3 in cluster CL

Actual: 665 ft.

Focus Map: 25

ALLSITES:

Name:	PETROCARD SYSTEMS INC 1
Facility Id:	3771329

Interaction:	13373
Interaction 1:	A
Interaction 2:	UST
Ecology Program:	TOXICS
Program Data:	UST
Facility Alt.:	HPT TA PROPERTIES TRUST
Program ID:	619565
Date Interaction:	2009-01-21 00:00:00
Date Interaction 3:	Underground Storage Tank
Latitude:	47.467575191999998
Longitude:	-121.71671651

Interaction:	113402
Interaction 1:	A
Interaction 2:	ENFORFNL
Ecology Program:	TOXICS
Program Data:	DMS
Facility Alt.:	Not reported
Program ID:	Not reported
Date Interaction:	2015-05-21 00:00:00
Date Interaction 3:	Enforcement Final
Latitude:	47.467575191999998
Longitude:	-121.71671651

SPILLS:

Name:	TA TRUCK STOP
Address:	46600 SE NORTH BEND WAY
City,State,Zip:	NORTH BEND, WA 98045
Facility ID:	108968
Medium:	Soil
Material Desc:	DIESEL LOW SULPHUR (ULSD)
Material Qty:	15
Material Units:	Gals
Date Received:	Not reported
Contact Name:	Not reported
Incident Date:	11/17/2019
Incident Category Type:	Oil Spill
Incident Category:	Oil Spill
Latitude:	47.46824
Longitude:	-121.71831
Source Type:	Vehicle
Source:	Commercial Truck
Vessel Facility Name2:	Not reported
Recovered Quantity:	0
Resp Party Contact:	Not reported
Cause:	Melton Truck Lines diesel spill 11-17-2019
Cause Type:	Not reported

HPT TA PROPERTIES TRUST (Continued) **S109525000**

Resp Party Name: Melton Truck lines

WA Financial Assurance 1:

Name:	HPT TA PROPERTIES TRUST
Address:	46600 SE NORTH BEND WAY
City,State,Zip:	NORTH BEND, WA 98045
DOE Site ID:	619565
Financial Resp Type:	LLOYD'S SYNDICATES-BEAZLEY
Inception Date:	06/01/2018
Expiration Date:	06/01/2019
Address 2:	Not reported
Policy Number:	WA231A5180101
Effective Date:	06/01/2018
Liability Limit Type:	Not reported
Compliance Method:	Not reported
Proof of Responsibility Document Flag:	Not reported
Retroactive Date:	Not reported
Latitude:	47.467581467
Longitude:	-121.71672359

Name:	HPT TA PROPERTIES TRUST
Address:	46600 SE NORTH BEND WAY
City,State,Zip:	NORTH BEND, WA 98045
DOE Site ID:	619565
Financial Resp Type:	AIG SPECIALTY INSURANCE COMPANY
Inception Date:	06/01/2017
Expiration Date:	06/01/2018
Address 2:	Not reported
Policy Number:	19131488
Effective Date:	06/01/2017
Liability Limit Type:	Not reported
Compliance Method:	Not reported
Proof of Responsibility Document Flag:	Not reported
Retroactive Date:	Not reported
Latitude:	47.467581467
Longitude:	-121.71672359

Name:	HPT TA PROPERTIES TRUST
Address:	46600 SE NORTH BEND WAY
City,State,Zip:	NORTH BEND, WA 98045
DOE Site ID:	619565
Financial Resp Type:	AIG SPECIALTY INSURANCE COMPANY
Inception Date:	06/01/2016
Expiration Date:	06/01/2017
Address 2:	Not reported
Policy Number:	19131488
Effective Date:	06/01/2016
Liability Limit Type:	Not reported
Compliance Method:	Not reported
Proof of Responsibility Document Flag:	Not reported
Retroactive Date:	Not reported
Latitude:	47.467581467
Longitude:	-121.71672359

CL382 **HPT TA PROPERTIES TRUST** **WA UST** **U004020787**
South **46600 SE NORTH BEND WAY** **N/A**
1/8-1/4 **NORTH BEND, WA 98045**
0.140 mi.
737 ft. **Site 2 of 3 in cluster CL**

Actual:
665 ft.

Focus Map:
25

UST:

Name:	HPT TA PROPERTIES TRUST
Address:	46600 SE NORTH BEND WAY
City:	NORTH BEND
Zip:	98045
Facility ID:	3771329
Site Id:	619565
UBI:	Not reported
Phone Number:	Not reported
Decimal Latitude:	47.4675814667401
Decimal Longitude:	-121.716723591833
Tank Name:	6
Tag Number:	A4547, A5637
Tank Status:	Operational
Tank Status Date:	08/06/1996
Tank Install Date:	01/01/1976
Tank Closure Date:	Not reported
Capacity Range:	10,000 to 19,999 Gallons
Tank Permit Expiration Date:	01/31/2020
Tank Upgrade Date:	08/26/1998
Tank Spill Prevention:	Spill Bucket/Spill Box
Tank Overfill Prevention:	Overfill Alarm
Tank Material:	Steel
Tank Construction:	Single Wall Tank
Tank Tightness Test:	Not reported
Tank Corrosion Protection:	Impressed Current and Interior Lining
Tank Manifold:	Not reported
Tank Release Detection:	Automatic Tank Gauging
Tank SFC Type:	Sump
Pipe Material:	Fiberglass
Pipe Construction:	Double Wall Pipe
Pipe Primary Release Detection:	Automatic Line Leak Detector (ALLD)
Pipe Second Release Detection:	Annual Line Tightness Test (LTT)
Pipe Corrosion Protection:	Corrosion Resistant
Pipe Pumping System:	Pressurized System
Responsible Unit:	Northwest
Dispencer/Pump SFC Type:	Sump
Name:	HPT TA PROPERTIES TRUST
Address:	46600 SE NORTH BEND WAY
City:	NORTH BEND
Zip:	98045
Tank Name:	7
Tag Number:	A4547, A5637
Tank Status:	Operational
Tank Status Date:	08/06/1996
Tank Install Date:	01/01/1977
Tank Closure Date:	Not reported
Capacity Range:	5,000 to 9,999 Gallons
Tank Permit Expiration Date:	01/31/2020
Tank Upgrade Date:	08/26/1998

HPT TA PROPERTIES TRUST (Continued) **U004020787**

Tank Spill Prevention:	Spill Bucket/Spill Box
Tank Overfill Prevention:	Overfill Alarm
Tank Material:	Steel
Tank Construction:	Single Wall Tank
Tank Tightness Test:	Not reported
Tank Corrosion Protection:	Impressed Current and Interior Lining
Tank Manifold:	Not reported
Tank Release Detection:	Automatic Tank Gauging
Tank SFC Type:	Sump
Pipe Material:	Fiberglass
Pipe Construction:	Double Wall Pipe
Pipe Primary Release Detection:	Automatic Line Leak Detector (ALLD)
Pipe Second Release Detection:	Annual Line Tightness Test (LTT)
Pipe Corrosion Protection:	Corrosion Resistant
Pipe Pumping System:	Pressurized System
Responsible Unit:	Northwest
Dispencer/Pump SFC Type:	Sump

Name:	HPT TA PROPERTIES TRUST
Address:	46600 SE NORTH BEND WAY
City:	NORTH BEND
Zip:	98045

Tank Name:	8
Tag Number:	A4547, A5637
Tank Status:	Operational
Tank Status Date:	08/06/1996
Tank Install Date:	01/01/1976
Tank Closure Date:	Not reported
Capacity Range:	10,000 to 19,999 Gallons
Tank Permit Expiration Date:	01/31/2020
Tank Upgrade Date:	06/10/1996
Tank Spill Prevention:	Spill Bucket/Spill Box
Tank Overfill Prevention:	Overfill Alarm
Tank Material:	Steel
Tank Construction:	Single Wall Tank
Tank Tightness Test:	Not reported
Tank Corrosion Protection:	Impressed Current and Interior Lining
Tank Manifold:	Not reported
Tank Release Detection:	Statistical Inventory Reconciliation
Tank SFC Type:	Sump
Pipe Material:	Fiberglass
Pipe Construction:	Double Wall Pipe
Pipe Primary Release Detection:	Automatic Line Leak Detector (ALLD)
Pipe Second Release Detection:	Annual Line Tightness Test (LTT)
Pipe Corrosion Protection:	Corrosion Resistant
Pipe Pumping System:	Pressurized System
Responsible Unit:	Northwest
Dispencer/Pump SFC Type:	Sump

Name:	HPT TA PROPERTIES TRUST
Address:	46600 SE NORTH BEND WAY
City:	NORTH BEND
Zip:	98045

Tank Name:	9
Tag Number:	A4547, A5637

HPT TA PROPERTIES TRUST (Continued) **U004020787**

Tank Status:	Operational
Tank Status Date:	01/22/2009
Tank Install Date:	02/25/1999
Tank Closure Date:	Not reported
Capacity Range:	10,000 to 19,999 Gallons
Tank Permit Expiration Date:	01/31/2020
Tank Upgrade Date:	Not reported
Tank Spill Prevention:	Spill Bucket/Spill Box
Tank Overfill Prevention:	Overfill Alarm
Tank Material:	Fiberglass Reinforced Plastic
Tank Construction:	Double Wall Tank
Tank Tightness Test:	Part of Automatic Tank Gauging (ATG) System
Tank Corrosion Protection:	Corrosion Resistant
Tank Manifold:	Not reported
Tank Release Detection:	Automatic Tank Gauging
Tank SFC Type:	Sump
Pipe Material:	Fiberglass
Pipe Construction:	Double Wall Pipe
Pipe Primary Release Detection:	Automatic Line Leak Detector (ALLD)
Pipe Second Release Detection:	Annual Line Tightness Test (LTT)
Pipe Corrosion Protection:	Corrosion Resistant
Pipe Pumping System:	Pressurized System
Responsible Unit:	Northwest
Dispencer/Pump SFC Type:	Sump

CL383 **PACIFIC PRIDE STATION** **WA ALLSITES** **S109553998**
South **N/A**
1/8-1/4 **NORTH BEND, WA**
0.153 mi.
807 ft. **Site 3 of 3 in cluster CL**

Actual:
663 ft.

Focus Map:
25

ALLSITES:

Name:	PACIFIC PRIDE STATION
Facility Id:	5327972
Interaction:	16506
Interaction 1:	A
Interaction 2:	ENFORFNL
Ecology Program:	SPILLS
Program Data:	DMS
Facility Alt.:	Not reported
Program ID:	Not reported
Date Interaction:	2006-08-31 00:00:00
Date Interaction 3:	Enforcement Final
Latitude:	47.466913658000003
Longitude:	-121.718780248

CM384 **GENIE INDUSTRIES NORTH BEND** **RCRA-VSQG** **1014402258**
East **47020 SE 144TH ST** **WAH000035177**
1/8-1/4 **NORTH BEND, WA 98045**
0.174 mi.
918 ft. **Site 1 of 2 in cluster CM**

Actual:
743 ft.

Focus Map:
20

RCRA-VSQG:

Date form received by agency:	2018-03-01 00:00:00.0
Facility name:	GENIE INDUSTRIES NORTH BEND
Facility address:	47020 SE 144TH ST NORTH BEND, WA 98045
EPA ID:	WAH000035177
Mailing address:	PO BOX 97030 REDMOND, WA 98073
Contact:	GREG CRUMB
Contact address:	PO BOX 97030 NORTH BEND, WA 98045
Contact country:	US
Contact telephone:	425-831-2834
Contact email:	GREG.CRUMB@TEREX.COM
EPA Region:	10
Classification:	Conditionally Exempt Small Quantity Generator
Description:	Handler: generates 100 kg or less of hazardous waste per calendar month, and accumulates 1000 kg or less of hazardous waste at any time; or generates 1 kg or less of acutely hazardous waste per calendar month, and accumulates at any time: 1 kg or less of acutely hazardous waste; or 100 kg or less of any residue or contaminated soil, waste or other debris resulting from the cleanup of a spill, into or on any land or water, of acutely hazardous waste; or generates 100 kg or less of any residue or contaminated soil, waste or other debris resulting from the cleanup of a spill, into or on any land or water, of acutely hazardous waste during any calendar month, and accumulates at any time: 1 kg or less of acutely hazardous waste; or 100 kg or less of any residue or contaminated soil, waste or other debris resulting from the cleanup of a spill, into or on any land or water, of acutely hazardous waste

Owner/Operator Summary:

Owner/operator name:	GENIE INDUSTRIES
Owner/operator address:	PO BOX 97030 REDMOND, WA 98073
Owner/operator country:	US
Owner/operator telephone:	425-895-6374
Owner/operator email:	Not reported
Owner/operator fax:	Not reported
Owner/operator extension:	Not reported
Legal status:	Private
Owner/Operator Type:	Owner
Owner/Op start date:	Not reported
Owner/Op end date:	Not reported

Owner/operator name:	GENIE INDUSTRIES
Owner/operator address:	PO BOX 97030 REDMOND, WA 98073
Owner/operator country:	US
Owner/operator telephone:	425-895-6374
Owner/operator email:	Not reported
Owner/operator fax:	Not reported
Owner/operator extension:	Not reported

GENIE INDUSTRIES NORTH BEND (Continued) **1014402258**

Legal status: Private
Owner/Operator Type: Operator
Owner/Op start date: Not reported
Owner/Op end date: Not reported

Owner/operator name: MIDDLEFORK LLC
Owner/operator address: 165 JUNIPER ST STE 100
ISSAQUAH, WA 98027
Owner/operator country: US
Owner/operator telephone: 425-837-9720
Owner/operator email: Not reported
Owner/operator fax: Not reported
Owner/operator extension: Not reported
Legal status: Private
Owner/Operator Type: Owner
Owner/Op start date: Not reported
Owner/Op end date: Not reported

Handler Activities Summary:
U.S. importer of hazardous waste: No
Mixed waste (haz. and radioactive): No
Recycler of hazardous waste: No
Transporter of hazardous waste: No
Treater, storer or disposer of HW: No
Underground injection activity: No
On-site burner exemption: No
Furnace exemption: No
Used oil fuel burner: No
Used oil processor: No
User oil refiner: No
Used oil fuel marketer to burner: No
Used oil Specification marketer: No
Used oil transfer facility: No
Used oil transporter: No

Historical Generators:
Date form received by agency: 2017-02-28 00:00:00.0
Site name: GENIE INDUSTRIES NORTH BEND
Classification: Conditionally Exempt Small Quantity Generator

Date form received by agency: 2016-02-09 00:00:00.0
Site name: GENIE INDUSTRIES NORTH BEND
Classification: Conditionally Exempt Small Quantity Generator

Date form received by agency: 2015-03-23 00:00:00.0
Site name: GENIE INDUSTRIES NORTH BEND
Classification: Conditionally Exempt Small Quantity Generator

Date form received by agency: 2014-03-06 00:00:00.0
Site name: GENIE INDUSTRIES NORTH BEND
Classification: Conditionally Exempt Small Quantity Generator

Date form received by agency: 2013-02-13 00:00:00.0
Site name: GENIE INDUSTRIES NORTH BEND
Classification: Conditionally Exempt Small Quantity Generator

GENIE INDUSTRIES NORTH BEND (Continued) **1014402258**

Date form received by agency: 2012-02-09 00:00:00.0
Site name: GENIE INDUSTRIES NORTH BEND
Classification: Conditionally Exempt Small Quantity Generator

Date form received by agency: 2012-02-09 00:00:00.0
Site name: GENIE INDUSTRIES NORTH BEND
Classification: Conditionally Exempt Small Quantity Generator

Date form received by agency: 2011-02-23 00:00:00.0
Site name: GENIE INDUSTRIES NORTH BEND
Classification: Conditionally Exempt Small Quantity Generator

Date form received by agency: 2011-02-23 00:00:00.0
Site name: GENIE INDUSTRIES NORTH BEND
Classification: Conditionally Exempt Small Quantity Generator

Date form received by agency: 2011-02-23 00:00:00.0
Site name: GENIE INDUSTRIES NORTH BEND
Classification: Conditionally Exempt Small Quantity Generator

Date form received by agency: 2010-02-11 00:00:00.0
Site name: GENIE INDUSTRIES NORTH BEND
Classification: Conditionally Exempt Small Quantity Generator

Date form received by agency: 2010-02-11 00:00:00.0
Site name: GENIE INDUSTRIES NORTH BEND
Classification: Conditionally Exempt Small Quantity Generator

Date form received by agency: 2009-08-04 00:00:00.0
Site name: GENIE INDUSTRIES NORTH BEND
Classification: Small Quantity Generator

Hazardous Waste Summary:

. Waste code: D001
. Waste name: IGNITABLE WASTE

. Waste code: D002
. Waste name: CORROSIVE WASTE

. Waste code: D005
. Waste name: BARIUM

. Waste code: D008
. Waste name: LEAD

. Waste code: D009
. Waste name: MERCURY

. Waste code: D018
. Waste name: BENZENE

. Waste code: D025
. Waste name: P-CRESOL

. Waste code: D035
. Waste name: METHYL ETHYL KETONE

GENIE INDUSTRIES NORTH BEND (Continued) **1014402258**

. Waste code: F003
. Waste name: THE FOLLOWING SPENT NONHALOGENATED SOLVENTS: XYLENE, ACETONE, ETHYL ACETATE, ETHYL BENZENE, ETHYL ETHER, METHYL ISOBUTYL KETONE, N-BUTYL ALCOHOL, CYCLOHEXANONE, AND METHANOL; ALL SPENT SOLVENT MIXTURES/BLENDS CONTAINING, BEFORE USE, ONLY THE ABOVE SPENT NONHALOGENATED SOLVENTS; AND ALL SPENT SOLVENT MIXTURES/BLENDS CONTAINING, BEFORE USE, ONE OR MORE OF THE ABOVE NONHALOGENATED SOLVENTS, AND A TOTAL OF TEN PERCENT OR MORE (BY VOLUME) OF ONE OR MORE OF THOSE SOLVENTS LISTED IN F001, F002, F004, AND F005; AND STILL BOTTOMS FROM THE RECOVERY OF THESE SPENT SOLVENTS AND SPENT SOLVENT MIXTURES.

. Waste code: F005
. Waste name: THE FOLLOWING SPENT NONHALOGENATED SOLVENTS: TOLUENE, METHYL ETHYL KETONE, CARBON DISULFIDE, ISOBUTANOL, PYRIDINE, BENZENE, 2-ETHOXYETHANOL, AND 2-NITROPROPANE; ALL SPENT SOLVENT MIXTURES/BLENDS CONTAINING, BEFORE USE, A TOTAL OF TEN PERCENT OR MORE (BY VOLUME) OF ONE OR MORE OF THE ABOVE NONHALOGENATED SOLVENTS OR THOSE SOLVENTS LISTED IN F001, F002, OR F004; AND STILL BOTTOMS FROM THE RECOVERY OF THESE SPENT SOLVENTS AND SPENT SOLVENT MIXTURES.

. Waste code: WT02
. Waste name: Washington State Dangerous Toxic Waste with a toxic constituents concentration greater than or equal to 0.001% and less than 1.0%, determined by biological testing methods or a book designation procedure.

Violation Status: No violations found

CM385 **GENIE INDUSTRIES NORTH BEND** **WA ALLSITES** **S109824307**
East **47020 SE 144TH ST** **WA MANIFEST** **N/A**
1/8-1/4 **NORTH BEND, WA 98045**
0.174 mi.
918 ft. **Site 2 of 2 in cluster CM**

Actual:
743 ft.

Focus Map:
20

ALLSITES:
Name: GENIE INDUSTRIES SERVICE PARTS WARRANTY BLDG
Facility Id: 98024

Name: GENIE INDUSTRIES NORTH BEND
Facility Id: 8165

Interaction: 78668
Interaction 1: A
Interaction 2: HWG
Ecology Program: HAZWASTE
Program Data: TURBOWASTE
Facility Alt.: GENIE INDUSTRIES NORTH BEND
Program ID: WAH000035177
Date Interaction: 2009-08-04 00:00:00
Date Interaction 3: Hazardous Waste Generator
Latitude: 47.469394323000003
Longitude: -121.715415239

WA MANIFEST:
Name: GENIE INDUSTRIES NORTH BEND

GENIE INDUSTRIES NORTH BEND (Continued) **S109824307**

Address:	47020 SE 144TH ST
City,State,Zip:	NORTH BEND, WA 98045
Facility Address 2:	Not reported
Facility ID:	8165
EPA ID:	WAH000035177
NAICS:	333120
State Waste Code Desc:	WT02
Federal Waste Code Desc:	D001,D005,D002,D008,D018,D035
Form Comm:	Not reported
Data Year:	2017
Permit by Rule:	False
Mailing Address 2:	Not reported
Treatment by Generator:	False
Mixed Radioactive Waste:	False
Importer of Hazardous Waste:	False
Immediate Recycler:	False
Treatment/Storage/Disposal/Recycling Facility:	False
Generator of Dangerous Fuel Waste:	False
Generator Marketing to Burner:	False
Other Marketers (i.e., blender, distributor, etc.):	False
Utility Boiler Burner:	False
Industry Boiler Burner:	False
Industrial Furnace:	False
Smelter Defferal:	False
Universal Waste:	Not reported
Off-Specification:	Not reported
LN Address 2:	Not reported
Tax Reg #:	578077413
Business Type:	Mfg parts const machinery
Mail Name:	Genie Industries
Mailing Address:	PO Box 97030
Mailing City,State,Zip:	Redmond, WA 98073-0730
Legal Organization Name:	Genie Industries
Legal Organization Type:	Private
Legal Contact:	Not reported
Legal Address:	PO Box 97030
Legal Address 2:	Not reported
Legal City,State,Zip:	Redmond, WA 98073-0730
Legal Phone Number:	(425)895-6374
Legal Effective Date:	Not reported
Land Organization Name:	Middlefork LLC
Land Organization Type:	Private
Land Contact:	Not reported
Land Address:	165 Juniper St Ste 100
Land City,State,Zip:	Issaquah, WA 98027
Land Phone Number:	(425)837-9720
Operator Organization Name:	Genie Industries
Operator Organization Type:	Private
Operator:	Not reported
Operator Address:	PO Box 97030
Operator Address 2:	Not reported
Operator City,State,Zip:	Redmond, WA 98073-9730
Operator Phone Number:	(425)895-6374
Operator Effective Date:	Not reported
Site Contact:	Greg Crumb
Site Contact Address:	47020 SE 144TH ST
Contact City,State,Zip:	North Bend, WA 98045

GENIE INDUSTRIES NORTH BEND (Continued) **S109824307**

Site Contact Phone Number:	(425) 831 2834
Site Contact Email:	greg.crumb@terex.com
Gen Status Code:	SQG
Monthly Generation:	True
Batch Generation:	False
One Time Generation:	False
Transport Own Waste:	False
Tranports Other Waste:	False
Recycler Onsite:	False
Transfer Facility:	False
Other Exemption:	Not reported
UW Battery Gen:	False
Used Oil Transporter:	False
Used Oil Transfer Facility:	False
Used Oil Processor:	False
Used Oil Refiner:	False
Used Oil Fuel Marketer Directs Shipments:	False
Used Oil Fuel Marketer Meets Specs:	False
Site Contact Address 2:	Not reported

Name:	GENIE INDUSTRIES NORTH BEND
Address:	47020 SE 144TH ST
City,State,Zip:	NORTH BEND, WA 98045
Facility Address 2:	Not reported
Facility ID:	8165
EPA ID:	WAH000035177
NAICS:	333120
State Waste Code Desc:	WT02
Federal Waste Code Desc:	D001,D002,D005,D008,D018,D035
Form Comm:	Not reported
Data Year:	2017
Permit by Rule:	False
Mailing Address 2:	Not reported
Treatment by Generator:	False
Mixed Radioactive Waste:	False
Importer of Hazardous Waste:	False
Immediate Recycler:	False
Treatment/Storage/Disposal/Recycling Facility:	False
Generator of Dangerous Fuel Waste:	False
Generator Marketing to Burner:	False
Other Marketers (i.e., blender, distributor, etc.):	False
Utility Boiler Burner:	False
Industry Boiler Burner:	False
Industrial Furnace:	False
Smelter Defferal:	False
Universal Waste:	Not reported
Off-Specification:	Not reported
LN Address 2:	Not reported
Tax Reg #:	578077413
Business Type:	Not reported
Mail Name:	Not reported
Mailing Address:	PO Box 97030
Mailing City,State,Zip:	Redmond, WA 98073
Legal Organization Name:	Genie Industries
Legal Organization Type:	Private
Legal Contact:	Not reported
Legal Address:	PO Box 97030

GENIE INDUSTRIES NORTH BEND (Continued) **S109824307**

Legal Address 2:	Not reported
Legal City,State,Zip:	Redmond, WA 98073
Legal Phone Number:	(425)895-6374
Legal Effective Date:	Not reported
Land Organization Name:	Middlefork LLC
Land Organization Type:	Private
Land Contact:	Not reported
Land Address:	165 Juniper St Ste 100
Land City,State,Zip:	Issaquah, WA 98027
Land Phone Number:	(425)837-9720
Operator Organization Name:	Genie Industries
Operator Organization Type:	Private
Operator:	Not reported
Operator Address:	PO Box 97030
Operator Address 2:	Not reported
Operator City,State,Zip:	Redmond, WA 98073
Operator Phone Number:	(425)895-6374
Operator Effective Date:	Not reported
Site Contact:	Not reported
Site Contact Address:	Not reported
Contact City,State,Zip:	Not reported
Site Contact Phone Number:	Not reported
Site Contact Email:	Not reported
Gen Status Code:	SQG
Monthly Generation:	True
Batch Generation:	False
One Time Generation:	False
Transport Own Waste:	False
Tranports Other Waste:	False
Recycler Onsite:	False
Transfer Facility:	False
Other Exemption:	Not reported
UW Battery Gen:	False
Used Oil Transporter:	False
Used Oil Transfer Facility:	False
Used Oil Processor:	False
Used Oil Refiner:	False
Used Oil Fuel Marketer Directs Shipments:	False
Used Oil Fuel Marketer Meets Specs:	False
Site Contact Address 2:	Not reported

Name:	GENIE INDUSTRIES NORTH BEND
Address:	47020 SE 144TH ST
City,State,Zip:	NORTH BEND, WA 98045
Facility Address 2:	Not reported
Facility ID:	8165
EPA ID:	WAH000035177
NAICS:	333120
State Waste Code Desc:	WT02
Federal Waste Code Desc:	D001,D005,D002,D008,D018,D035
Form Comm:	Not reported
Data Year:	2016
Permit by Rule:	False
Mailing Address 2:	Not reported
Treatment by Generator:	False
Mixed Radioactive Waste:	False
Importer of Hazardous Waste:	False

GENIE INDUSTRIES NORTH BEND (Continued) **S109824307**

Immediate Recycler:	False
Treatment/Storage/Disposal/Recycling Facility:	False
Generator of Dangerous Fuel Waste:	False
Generator Marketing to Burner:	False
Other Marketers (i.e., blender, distributor, etc.):	False
Utility Boiler Burner:	False
Industry Boiler Burner:	False
Industrial Furnace:	False
Smelter Defferal:	False
Universal Waste:	Not reported
Off-Specification:	Not reported
LN Address 2:	Not reported
Tax Reg #:	578077413
Business Type:	Mfg parts const machinery
Mail Name:	Genie Industries
Mailing Address:	PO Box 97030
Mailing City,State,Zip:	Redmond, WA 98073-0730
Legal Organization Name:	Genie Industries
Legal Organization Type:	Private
Legal Contact:	Not reported
Legal Address:	PO Box 97030
Legal Address 2:	Not reported
Legal City,State,Zip:	Redmond, WA 98073-0730
Legal Phone Number:	(425)895-6374
Legal Effective Date:	Not reported
Land Organization Name:	Middlefork LLC
Land Organization Type:	Private
Land Contact:	Not reported
Land Address:	165 Juniper St Ste 100
Land City,State,Zip:	Issaquah, WA 98027
Land Phone Number:	(425)837-9720
Operator Organization Name:	Genie Industries
Operator Organization Type:	Private
Operator:	Not reported
Operator Address:	PO Box 97030
Operator Address 2:	Not reported
Operator City,State,Zip:	Redmond, WA 98073-9730
Operator Phone Number:	(425)895-6374
Operator Effective Date:	Not reported
Site Contact:	Greg Crumb
Site Contact Address:	47020 SE 144TH ST
Contact City,State,Zip:	North Bend, WA 98045
Site Contact Phone Number:	(425) 831 2834
Site Contact Email:	greg.crumb@terex.com
Gen Status Code:	SQG
Monthly Generation:	True
Batch Generation:	False
One Time Generation:	False
Transport Own Waste:	False
Tranports Other Waste:	False
Recycler Onsite:	False
Transfer Facility:	False
Other Exemption:	Not reported
UW Battery Gen:	False
Used Oil Transporter:	False
Used Oil Transfer Facility:	False
Used Oil Processor:	False

GENIE INDUSTRIES NORTH BEND (Continued) **S109824307**

Used Oil Refiner:	False
Used Oil Fuel Marketer Directs Shipments:	False
Used Oil Fuel Marketer Meets Specs:	False
Site Contact Address 2:	Not reported
Name:	GENIE INDUSTRIES NORTH BEND
Address:	47020 SE 144TH ST
City,State,Zip:	NORTH BEND, WA 98045
Facility Address 2:	Not reported
Facility ID:	8165
EPA ID:	WAH000035177
NAICS:	333120
State Waste Code Desc:	WT02
Federal Waste Code Desc:	D001,D018,D025,D005
Form Comm:	Not reported
Data Year:	2015
Permit by Rule:	False
Mailing Address 2:	Not reported
Treatment by Generator:	False
Mixed Radioactive Waste:	False
Importer of Hazardous Waste:	False
Immediate Recycler:	False
Treatment/Storage/Disposal/Recycling Facility:	False
Generator of Dangerous Fuel Waste:	False
Generator Marketing to Burner:	False
Other Marketers (i.e., blender, distributor, etc.):	False
Utility Boiler Burner:	False
Industry Boiler Burner:	False
Industrial Furnace:	False
Smelter Defferal:	False
Universal Waste:	Not reported
Off-Specification:	Not reported
LN Address 2:	Not reported
Tax Reg #:	578077413
Business Type:	Mfg parts const machinery
Mail Name:	Genie Industries
Mailing Address:	PO Box 97030
Mailing City,State,Zip:	Redmond, WA 98073-0730
Legal Organization Name:	Genie Industries
Legal Organization Type:	Private
Legal Contact:	Not reported
Legal Address:	PO Box 97030
Legal Address 2:	Not reported
Legal City,State,Zip:	Redmond, WA 98073-0730
Legal Phone Number:	(425)895-6374
Legal Effective Date:	Not reported
Land Organization Name:	Middlefork LLC
Land Organization Type:	Private
Land Contact:	Not reported
Land Address:	165 Juniper St Ste 100
Land City,State,Zip:	Issaquah, WA 98027
Land Phone Number:	(425)837-9720
Operator Organization Name:	Genie Industries
Operator Organization Type:	Private
Operator:	Not reported
Operator Address:	PO Box 97030
Operator Address 2:	Not reported

GENIE INDUSTRIES NORTH BEND (Continued) **S109824307**

Operator City,State,Zip:	Redmond, WA 98073-9730
Operator Phone Number:	(425)895-6374
Operator Effective Date:	Not reported
Site Contact:	Greg Crumb
Site Contact Address:	47020 SE 144TH ST
Contact City,State,Zip:	North Bend, WA 98045
Site Contact Phone Number:	(425) 831 2834
Site Contact Email:	greg.crumb@terex.com
Gen Status Code:	SQG
Monthly Generation:	True
Batch Generation:	False
One Time Generation:	False
Transport Own Waste:	False
Tranports Other Waste:	False
Recycler Onsite:	False
Transfer Facility:	False
Other Exemption:	Not reported
UW Battery Gen:	False
Used Oil Transporter:	False
Used Oil Transfer Facility:	False
Used Oil Processor:	False
Used Oil Refiner:	False
Used Oil Fuel Marketer Directs Shipments:	False
Used Oil Fuel Marketer Meets Specs:	False
Site Contact Address 2:	Not reported

Name:	GENIE INDUSTRIES NORTH BEND
Address:	47020 SE 144TH ST
City,State,Zip:	NORTH BEND, WA 98045
Facility Address 2:	Not reported
Facility ID:	8165
EPA ID:	WAH000035177
NAICS:	333120
State Waste Code Desc:	WT02
Federal Waste Code Desc:	D001,D005,D018,D035
Form Comm:	Not reported
Data Year:	2014
Permit by Rule:	False
Mailing Address 2:	Not reported
Treatment by Generator:	False
Mixed Radioactive Waste:	False
Importer of Hazardous Waste:	False
Immediate Recycler:	False
Treatment/Storage/Disposal/Recycling Facility:	False
Generator of Dangerous Fuel Waste:	False
Generator Marketing to Burner:	False
Other Marketers (i.e., blender, distributor, etc.):	False
Utility Boiler Burner:	False
Industry Boiler Burner:	False
Industrial Furnace:	False
Smelter Defferal:	False
Universal Waste:	Not reported
Off-Specification:	Not reported
LN Address 2:	Not reported
Tax Reg #:	578077413
Business Type:	Mfg parts const machinery
Mail Name:	Genie Industries

GENIE INDUSTRIES NORTH BEND (Continued) **S109824307**

Mailing Address:	PO Box 97030
Mailing City,State,Zip:	Redmond, WA 98073-0730
Legal Organization Name:	Genie Industries
Legal Organization Type:	Private
Legal Contact:	Not reported
Legal Address:	PO Box 97030
Legal Address 2:	Not reported
Legal City,State,Zip:	Redmond, WA 98073-0730
Legal Phone Number:	(425)895-6374
Legal Effective Date:	Not reported
Land Organization Name:	Middlefork LLC
Land Organization Type:	Private
Land Contact:	Not reported
Land Address:	165 Juniper St Ste 100
Land City,State,Zip:	Issaquah, WA 98027
Land Phone Number:	(425)837-9720
Operator Organization Name:	Genie Industries
Operator Organization Type:	Private
Operator:	Not reported
Operator Address:	PO Box 97030
Operator Address 2:	Not reported
Operator City,State,Zip:	Redmond, WA 98073-9730
Operator Phone Number:	(425)895-6374
Operator Effective Date:	Not reported
Site Contact:	Greg Crumb
Site Contact Address:	47020 SE 144TH ST
Contact City,State,Zip:	North Bend, WA 98045
Site Contact Phone Number:	(425) 831 2834
Site Contact Email:	greg.crumb@terex.com
Gen Status Code:	SQG
Monthly Generation:	True
Batch Generation:	False
One Time Generation:	False
Transport Own Waste:	False
Tranports Other Waste:	False
Recycler Onsite:	False
Transfer Facility:	False
Other Exemption:	Not reported
UW Battery Gen:	False
Used Oil Transporter:	False
Used Oil Transfer Facility:	False
Used Oil Processor:	False
Used Oil Refiner:	False
Used Oil Fuel Marketer Directs Shipments:	False
Used Oil Fuel Marketer Meets Specs:	False
Site Contact Address 2:	Not reported

Name:	GENIE INDUSTRIES NORTH BEND
Address:	47020 SE 144TH ST
City,State,Zip:	NORTH BEND, WA 98045
Facility Address 2:	Not reported
Facility ID:	8165
EPA ID:	WAH000035177
NAICS:	333120
State Waste Code Desc:	WT02
Federal Waste Code Desc:	D001, D005, D018, D035
Form Comm:	Not reported

GENIE INDUSTRIES NORTH BEND (Continued) **S109824307**

Data Year:	2013
Permit by Rule:	False
Mailing Address 2:	Not reported
Treatment by Generator:	False
Mixed Radioactive Waste:	False
Importer of Hazardous Waste:	False
Immediate Recycler:	False
Treatment/Storage/Disposal/Recycling Facility:	False
Generator of Dangerous Fuel Waste:	False
Generator Marketing to Burner:	False
Other Marketers (i.e., blender, distributor, etc.):	False
Utility Boiler Burner:	False
Industry Boiler Burner:	False
Industrial Furnace:	False
Smelter Defferal:	False
Universal Waste:	Not reported
Off-Specification:	Not reported
LN Address 2:	Not reported
Tax Reg #:	578077413
Business Type:	Mfg parts const machinery
Mail Name:	Genie Industries
Mailing Address:	PO Box 97030
Mailing City,State,Zip:	Redmond, WA 98073-0730
Legal Organization Name:	Genie Industries
Legal Organization Type:	Private
Legal Contact:	Not reported
Legal Address:	PO Box 97030
Legal Address 2:	Not reported
Legal City,State,Zip:	Redmond, WA 98073-0730
Legal Phone Number:	(425)895-6374
Legal Effective Date:	Not reported
Land Organization Name:	Middlefork LLC
Land Organization Type:	Private
Land Contact:	Not reported
Land Address:	165 Juniper St Ste 100
Land City,State,Zip:	Issaquah, WA 98027
Land Phone Number:	(425)837-9720
Operator Organization Name:	Genie Industries
Operator Organization Type:	Private
Operator:	Not reported
Operator Address:	PO Box 97030
Operator Address 2:	Not reported
Operator City,State,Zip:	Redmond, WA 98073-9730
Operator Phone Number:	(425)895-6374
Operator Effective Date:	Not reported
Site Contact:	Greg Crumb
Site Contact Address:	47020 SE 144TH ST
Contact City,State,Zip:	North Bend, WA 98045
Site Contact Phone Number:	(425) 831 2834
Site Contact Email:	greg.crumb@terex.com
Gen Status Code:	SQG
Monthly Generation:	True
Batch Generation:	False
One Time Generation:	False
Transport Own Waste:	False
Tranports Other Waste:	False
Recycler Onsite:	False

GENIE INDUSTRIES NORTH BEND (Continued) **S109824307**

Transfer Facility:	False
Other Exemption:	Not reported
UW Battery Gen:	False
Used Oil Transporter:	False
Used Oil Transfer Facility:	False
Used Oil Processor:	False
Used Oil Refiner:	False
Used Oil Fuel Marketer Directs Shipments:	False
Used Oil Fuel Marketer Meets Specs:	False
Site Contact Address 2:	Not reported

Name:	GENIE INDUSTRIES NORTH BEND
Address:	47020 SE 144TH ST
City,State,Zip:	NORTH BEND, WA 98045
Facility Address 2:	Not reported
Facility ID:	8165
EPA ID:	WAH000035177
NAICS:	333120
State Waste Code Desc:	WT02
Federal Waste Code Desc:	D001 D002 D035
Form Comm:	Not reported
Data Year:	2012
Permit by Rule:	False
Mailing Address 2:	Not reported
Treatment by Generator:	False
Mixed Radioactive Waste:	False
Importer of Hazardous Waste:	False
Immediate Recycler:	False
Treatment/Storage/Disposal/Recycling Facility:	False
Generator of Dangerous Fuel Waste:	False
Generator Marketing to Burner:	False
Other Marketers (i.e., blender, distributor, etc.):	False
Utility Boiler Burner:	False
Industry Boiler Burner:	False
Industrial Furnace:	False
Smelter Defferal:	False
Universal Waste:	Not reported
Off-Specification:	Not reported
LN Address 2:	Not reported
Tax Reg #:	578077413
Business Type:	Mfg parts const machinery
Mail Name:	Genie Industries
Mailing Address:	PO Box 97030
Mailing City,State,Zip:	Redmond, WA 98073-0730
Legal Organization Name:	Genie Industries
Legal Organization Type:	Private
Legal Contact:	Not reported
Legal Address:	PO Box 97030
Legal Address 2:	Not reported
Legal City,State,Zip:	Redmond, WA 98073-0730
Legal Phone Number:	(425)895-6374
Legal Effective Date:	Not reported
Land Organization Name:	Middlefork LLC
Land Organization Type:	Private
Land Contact:	Not reported
Land Address:	165 Juniper St Ste 100
Land City,State,Zip:	Issaquah, WA 98027

GENIE INDUSTRIES NORTH BEND (Continued) **S109824307**

Land Phone Number:	(425)837-9720
Operator Organization Name:	Genie Industries
Operator Organization Type:	Private
Operator:	Not reported
Operator Address:	PO Box 97030
Operator Address 2:	Not reported
Operator City,State,Zip:	Redmond, WA 98073-9730
Operator Phone Number:	(425)895-6374
Operator Effective Date:	Not reported
Site Contact:	Greg Crumb
Site Contact Address:	47020 SE 144TH ST
Contact City,State,Zip:	North Bend, WA 98045
Site Contact Phone Number:	(425) 831 2834
Site Contact Email:	greg.crumb@terex.com
Gen Status Code:	SQG
Monthly Generation:	True
Batch Generation:	False
One Time Generation:	False
Transport Own Waste:	False
Tranports Other Waste:	False
Recycler Onsite:	False
Transfer Facility:	False
Other Exemption:	Not reported
UW Battery Gen:	False
Used Oil Transporter:	False
Used Oil Transfer Facility:	False
Used Oil Processor:	False
Used Oil Refiner:	False
Used Oil Fuel Marketer Directs Shipments:	False
Used Oil Fuel Marketer Meets Specs:	False
Site Contact Address 2:	Not reported

Name:	GENIE INDUSTRIES NORTH BEND
Address:	47020 SE 144TH ST
City,State,Zip:	NORTH BEND, WA 98045
Facility Address 2:	Not reported
Facility ID:	8165
EPA ID:	WAH000035177
NAICS:	333120
State Waste Code Desc:	WT02
Federal Waste Code Desc:	D001 D002 D035
Form Comm:	Not reported
Data Year:	2011
Permit by Rule:	False
Mailing Address 2:	Not reported
Treatment by Generator:	False
Mixed Radioactive Waste:	False
Importer of Hazardous Waste:	False
Immediate Recycler:	False
Treatment/Storage/Disposal/Recycling Facility:	False
Generator of Dangerous Fuel Waste:	False
Generator Marketing to Burner:	False
Other Marketers (i.e., blender, distributor, etc.):	False
Utility Boiler Burner:	False
Industry Boiler Burner:	False
Industrial Furnace:	False
Smelter Defferal:	False

GENIE INDUSTRIES NORTH BEND (Continued) **S109824307**

Universal Waste:	Not reported
Off-Specification:	Not reported
LN Address 2:	Not reported
Tax Reg #:	578077413
Business Type:	Mfg parts const machinery
Mail Name:	Genie Industries
Mailing Address:	PO Box 97030
Mailing City,State,Zip:	Redmond, WA 98073-0730
Legal Organization Name:	Genie Industries
Legal Organization Type:	Private
Legal Contact:	Not reported
Legal Address:	PO Box 97030
Legal Address 2:	Not reported
Legal City,State,Zip:	Redmond, WA 98073-0730
Legal Phone Number:	(425)895-6374
Legal Effective Date:	Not reported
Land Organization Name:	Middlefork LLC
Land Organization Type:	Private
Land Contact:	Not reported
Land Address:	165 Juniper St Ste 100
Land City,State,Zip:	Issaquah, WA 98027
Land Phone Number:	(425)837-9720
Operator Organization Name:	Genie Industries
Operator Organization Type:	Private
Operator:	Not reported
Operator Address:	PO Box 97030
Operator Address 2:	Not reported
Operator City,State,Zip:	Redmond, WA 98073-9730
Operator Phone Number:	(425)895-6374
Operator Effective Date:	Not reported
Site Contact:	Greg Crumb
Site Contact Address:	47020 SE 144TH ST
Contact City,State,Zip:	North Bend, WA 98045
Site Contact Phone Number:	(425) 831 2834
Site Contact Email:	greg.crumb@terex.com
Gen Status Code:	SQG
Monthly Generation:	True
Batch Generation:	False
One Time Generation:	False
Transport Own Waste:	False
Tranports Other Waste:	False
Recycler Onsite:	False
Transfer Facility:	False
Other Exemption:	Not reported
UW Battery Gen:	False
Used Oil Transporter:	False
Used Oil Transfer Facility:	False
Used Oil Processor:	False
Used Oil Refiner:	False
Used Oil Fuel Marketer Directs Shipments:	False
Used Oil Fuel Marketer Meets Specs:	False
Site Contact Address 2:	Not reported

Name:	GENIE INDUSTRIES NORTH BEND
Address:	47020 SE 144TH ST
City,State,Zip:	NORTH BEND, WA 98045
Facility Address 2:	Not reported

GENIE INDUSTRIES NORTH BEND (Continued) **S109824307**

Facility ID:	8165
EPA ID:	WAH000035177
NAICS:	333120
State Waste Code Desc:	WT02
Federal Waste Code Desc:	D001, D002, D008, D009, D0018
Form Comm:	Not reported
Data Year:	2010
Permit by Rule:	False
Mailing Address 2:	Not reported
Treatment by Generator:	False
Mixed Radioactive Waste:	False
Importer of Hazardous Waste:	False
Immediate Recycler:	False
Treatment/Storage/Disposal/Recycling Facility:	False
Generator of Dangerous Fuel Waste:	False
Generator Marketing to Burner:	False
Other Marketers (i.e., blender, distributor, etc.):	False
Utility Boiler Burner:	False
Industry Boiler Burner:	False
Industrial Furnace:	False
Smelter Defferal:	False
Universal Waste:	Not reported
Off-Specification:	Not reported
LN Address 2:	Not reported
Tax Reg #:	578077413
Business Type:	Mfg parts const machinery
Mail Name:	Genie Industries
Mailing Address:	PO Box 97030
Mailing City,State,Zip:	Redmond, WA 98073-0730
Legal Organization Name:	Genie Industries
Legal Organization Type:	Private
Legal Contact:	Not reported
Legal Address:	PO Box 97030
Legal Address 2:	Not reported
Legal City,State,Zip:	Redmond, WA 98073-0730
Legal Phone Number:	(425)895-6374
Legal Effective Date:	Not reported
Land Organization Name:	Middlefork LLC
Land Organization Type:	Private
Land Contact:	Not reported
Land Address:	165 Juniper St Ste 100
Land City,State,Zip:	Issaquah, WA 98027
Land Phone Number:	(425)837-9720
Operator Organization Name:	Genie Industries
Operator Organization Type:	Private
Operator:	Not reported
Operator Address:	PO Box 97030
Operator Address 2:	Not reported
Operator City,State,Zip:	Redmond, WA 98073-9730
Operator Phone Number:	(425)895-6374
Operator Effective Date:	Not reported
Site Contact:	Greg Crumb
Site Contact Address:	47020 SE 144TH ST
Contact City,State,Zip:	North Bend, WA 98045
Site Contact Phone Number:	(425) 831 2834
Site Contact Email:	greg.crumb@terex.com
Gen Status Code:	SQG

GENIE INDUSTRIES NORTH BEND (Continued) **S109824307**

Monthly Generation:	True
Batch Generation:	False
One Time Generation:	False
Transport Own Waste:	False
Tranports Other Waste:	False
Recycler Onsite:	False
Transfer Facility:	False
Other Exemption:	Not reported
UW Battery Gen:	False
Used Oil Transporter:	False
Used Oil Transfer Facility:	False
Used Oil Processor:	False
Used Oil Refiner:	False
Used Oil Fuel Marketer Directs Shipments:	False
Used Oil Fuel Marketer Meets Specs:	False
Site Contact Address 2:	Not reported

Name:	GENIE INDUSTRIES NORTH BEND
Address:	47020 SE 144TH ST
City,State,Zip:	NORTH BEND, WA 98045
Facility Address 2:	Not reported
Facility ID:	8165
EPA ID:	WAH000035177
NAICS:	333120
State Waste Code Desc:	WT02
Federal Waste Code Desc:	Not reported
Form Comm:	One shipment of WT02 Waste during the 2009 year.
Data Year:	2009
Permit by Rule:	False
Mailing Address 2:	Not reported
Treatment by Generator:	False
Mixed Radioactive Waste:	False
Importer of Hazardous Waste:	False
Immediate Recycler:	False
Treatment/Storage/Disposal/Recycling Facility:	False
Generator of Dangerous Fuel Waste:	False
Generator Marketing to Burner:	False
Other Marketers (i.e., blender, distributor, etc.):	False
Utility Boiler Burner:	False
Industry Boiler Burner:	False
Industrial Furnace:	False
Smelter Defferal:	False
Universal Waste:	Not reported
Off-Specification:	Not reported
LN Address 2:	Not reported
Tax Reg #:	578077413
Business Type:	Mfg parts const machinery
Mail Name:	Genie Industries
Mailing Address:	PO Box 97030
Mailing City,State,Zip:	Redmond, WA 98073-0730
Legal Organization Name:	Genie Industries
Legal Organization Type:	Private
Legal Contact:	Not reported
Legal Address:	PO Box 97030
Legal Address 2:	Not reported
Legal City,State,Zip:	Redmond, WA 98073-0730
Legal Phone Number:	(425)895-6374

GENIE INDUSTRIES NORTH BEND (Continued) **S109824307**

Legal Effective Date:	Not reported
Land Organization Name:	Middlefork LLC
Land Organization Type:	Private
Land Contact:	Not reported
Land Address:	165 Juniper St Ste 100
Land City,State,Zip:	Issaquah, WA 98027
Land Phone Number:	(425)837-9720
Operator Organization Name:	Genie Industries
Operator Organization Type:	Private
Operator:	Not reported
Operator Address:	PO Box 97030
Operator Address 2:	Not reported
Operator City,State,Zip:	Redmond, WA 98073-9730
Operator Phone Number:	(425)895-6374
Operator Effective Date:	Not reported
Site Contact:	Echo Summers
Site Contact Address:	18340 NE 76th St
Contact City,State,Zip:	Redmond, WA 98052
Site Contact Phone Number:	(425)895-6374
Site Contact Email:	echo.summers@terex.com
Gen Status Code:	SQG
Monthly Generation:	False
Batch Generation:	True
One Time Generation:	False
Transport Own Waste:	False
Tranports Other Waste:	False
Recycler Onsite:	False
Transfer Facility:	False
Other Exemption:	Not reported
UW Battery Gen:	False
Used Oil Transporter:	False
Used Oil Transfer Facility:	False
Used Oil Processor:	False
Used Oil Refiner:	False
Used Oil Fuel Marketer Directs Shipments:	False
Used Oil Fuel Marketer Meets Specs:	False
Site Contact Address 2:	Not reported

Click this hyperlink while viewing on your computer to access
1 additional WA MANIFEST: record(s) in the EDR Site Report.

386
North
1/8-1/4
0.246 mi.
1300 ft.

NURSERY THE AT MT SI
42328 SE 108TH ST
NORTH BEND, WA 98045

WA ALLSITES **S110038786**
N/A

Actual:
438 ft.

Focus Map:
12

ALLSITES:

Name:	NURSERY THE AT MT SI
Facility Id:	18929
Interaction:	88457
Interaction 1:	I
Interaction 2:	LSC
Ecology Program:	HAZWASTE
Program Data:	LSC
Facility Alt.:	Nursery The at Mt Si
Program ID:	Not reported

NURSERY THE AT MT SI (Continued) **S110038786**

Date Interaction: 2009-06-17 00:00:00
Date Interaction 3: Local Source Cntrl 7/09-3
Latitude: 47.505226327000003
Longitude: -121.77503722100001

387
South
1/4-1/2
0.266 mi.
1405 ft.

PEARCE INFILTRATION POND
14744 447TH AVE SE
NORTH BEND, WA 98045

WA ALLSITES **S123096251**
N/A

Actual:
522 ft.

Focus Map:
24

ALLSITES:
Name: PEARCE INFILTRATION POND
Facility Id: 33789

388
West
1/4-1/2
0.270 mi.
1427 ft.

NORTH BEND DRUM
1610 NW 8TH ST
NORTH BEND, WA 98045

WA ALLSITES **1000993137**
RCRA NonGen / NLR **WAR000001701**
FINDS
ECHO

Actual:
548 ft.

Focus Map:
11

ALLSITES:
Name: NORTH BEND DRUM
Facility Id: 43786988

Interaction: 44706
Interaction 1: I
Interaction 2: HWG
Ecology Program: HAZWASTE
Program Data: TURBOWASTE
Facility Alt.: Not reported
Program ID: WAR000001701
Date Interaction: 1995-04-14 00:00:00
Date Interaction 3: Hazardous Waste Generator
Latitude: 47.499484328999998
Longitude: -121.79223521900001

RCRA NonGen / NLR:
Date form received by agency: 1995-10-07 00:00:00.0
Facility name: NORTH BEND DRUM
Facility address: 1610 NW 8TH ST
NORTH BEND, WA 98045
EPA ID: WAR000001701
Mailing address: 3190 160TH AVE SE
BELLEVUE, WA 98008
Contact: DICK STOREY
Contact address: 3190 160TH AVE SE
BELLEVUE, WA 98008
Contact country: US

NORTH BEND DRUM (Continued) **1000993137**

Contact telephone: 425-649-7116
Contact email: Not reported
EPA Region: 10
Classification: Non-Generator
Description: Handler: Non-Generators do not presently generate hazardous waste

Owner/Operator Summary:
Owner/operator name: NORTH BEND DRUM
Owner/operator address: 1610 NW 8TH ST
NORTH BEND, WA 98045
Owner/operator country: US
Owner/operator telephone: 000-000-0000
Owner/operator email: Not reported
Owner/operator fax: Not reported
Owner/operator extension: Not reported
Legal status: Private
Owner/Operator Type: Owner
Owner/Op start date: Not reported
Owner/Op end date: Not reported

Owner/operator name: WA STATE
Owner/operator address: 1610 NW 8TH ST
NORTH BEND, WA 98045
Owner/operator country: US
Owner/operator telephone: 000-000-0000
Owner/operator email: Not reported
Owner/operator fax: Not reported
Owner/operator extension: Not reported
Legal status: Private
Owner/Operator Type: Owner
Owner/Op start date: 1997-02-24 00:00:00.
Owner/Op end date: Not reported

Owner/operator name: STOREY, DICK
Owner/operator address: 3190 160TH AVE SE
BELLEVUE, WA 98008
Owner/operator country: US
Owner/operator telephone: 425-649-7116
Owner/operator email: Not reported
Owner/operator fax: Not reported
Owner/operator extension: Not reported
Legal status: Private
Owner/Operator Type: Operator
Owner/Op start date: Not reported
Owner/Op end date: Not reported

Handler Activities Summary:
U.S. importer of hazardous waste: No
Mixed waste (haz. and radioactive): No
Recycler of hazardous waste: No
Transporter of hazardous waste: No
Treater, storer or disposer of HW: No
Underground injection activity: No
On-site burner exemption: No
Furnace exemption: No
Used oil fuel burner: No

NORTH BEND DRUM (Continued) **1000993137**

Used oil processor: No
User oil refiner: No
Used oil fuel marketer to burner: No
Used oil Specification marketer: No
Used oil transfer facility: No
Used oil transporter: No

Historical Generators:
Date form received by agency: 1995-10-06 00:00:00.0
Site name: NORTH BEND DRUM
Classification: Small Quantity Generator

Date form received by agency: 1995-10-06 00:00:00.0
Site name: NORTH BEND DRUM
Classification: Not a generator, verified

Violation Status: No violations found

FINDS:
Registry ID: 110005399443
Facility URL: http://ofmpub.epa.gov/enviro/fii_query_detail.disp_program_facility?p_registry_id=110005399443

Environmental Interest/Information System:
Washington Facility / Site Identification System (WA-FSIS) provides a means to query and display data maintained by the Washington Department of Ecology. This system contains key information for each facility/site that is currently, or has been, of interest to the Air Quality, Dam Safety, Hazardous Waste, Toxics Cleanup, and Water Quality Programs.
RCRAInfo is a national information system that supports the Resource Conservation and Recovery Act (RCRA) program through the tracking of events and activities related to facilities that generate, transport, and treat, store, or dispose of hazardous waste. RCRAInfo allows RCRA program staff to track the notification, permit, compliance, and corrective action activities required under RCRA.

Click this hyperlink while viewing on your computer to access additional FINDS: detail in the EDR Site Report.

ECHO:
Envid: 1000993137
Registry ID: 110005399443
DFR URL: http://echo.epa.gov/detailed-facility-report?fid=110005399443

---

389 North 1/4-1/2 0.274 mi. 1447 ft. | **NORMAN BROOK FARM INC**
8000 N FORK RD
NORTH BEND, WA 98045 | **WA ALLSITES FINDS** | **1007076265 N/A**

Actual: 442 ft.
Focus Map: 3

ALLSITES:
Name: NORMAN BROOK FARM INC
Facility Id: 9870243

Interaction: 25458
Interaction 1: A
Interaction 2: WQDAIRY
Ecology Program: WATQUAL

NORMAN BROOK FARM INC (Continued) **1007076265**

Program Data: DAIRY
Facility Alt.: Not reported
Program ID: Not reported
Date Interaction: 2002-08-05 00:00:00
Date Interaction 3: Dairy
Latitude: 47.528630589999999
Longitude: -121.771165801

FINDS:
Registry ID: 110015529187
Facility URL: http://ofmpub.epa.gov/enviro/fii_query_detail.disp_program_facility?p_registry_id=110015529187

Environmental Interest/Information System:
Washington Facility / Site Identification System (WA-FSIS) provides a means to query and display data maintained by the Washington Department of Ecology. This system contains key information for each facility/site that is currently, or has been, of interest to the Air Quality, Dam Safety, Hazardous Waste, Toxics Cleanup, and Water Quality Programs.

Click this hyperlink while viewing on your computer to access additional FINDS: detail in the EDR Site Report.

---

390 East 1/4-1/2 0.298 mi. 1575 ft. **MOUNT TENERIFFE TRAILHEAD** **WA ALLSITES** **S119162614** **N/A**

, WA

Actual: 841 ft.

Focus Map: 20

ALLSITES:
Name: MOUNT TENERIFFE TRAILHEAD
Facility Id: 7667

Interaction: 120483
Interaction 1: I
Interaction 2: CONSTSWGP
Ecology Program: WATQUAL
Program Data: PARIS
Facility Alt.: Mount Teneriffe Trailhead
Program ID: WAR304941
Date Interaction: 2016-12-15 00:00:00
Date Interaction 3: Construction SW GP
Latitude: 47.486557793999999
Longitude: -121.70998929

391 North 1/4-1/2 0.330 mi. 1742 ft. | **NORTHFORK ENTERPRISES**
7830 NORTHFORK RD
SNOQUALMIE, WA 98065 | **WA SWF/LF** | **S108108035**
N/A

Actual: 443 ft.

Focus Map: 3

SWF/LF:

Name:	NORTHFORK ENTERPRISES
Address:	7830 NORTHFORK RD
City,State,Zip:	SNOQUALMIE, WA 98065
Facility ID:	2129
Region:	STATE
Permit Status:	Exempt
Contact Organization:	Northfork Enterprises
Contact Address1:	7830 Northfork Rd
Contact Address2:	Not reported
Contact City:	Snoqualmie
Contact State:	WA
Contact Postal:	98065
Contact EMail:	jlittlejohn@foxinternet.com
Contact Phone:	Not reported
Contact Phone Ext:	Not reported
Permit No:	Not reported
Phone:	425-864-3638
Operator Name:	Clayton Littlejohn
Operator Organization:	Northfork Enterprises
Operator EMail:	jlittlejohn@foxinternet.com
Operator Title:	Not reported
Recycle Survey Code:	7067
Ownership:	Not reported
Facility Type:	Pile of Inert Waste (exempt)
Contact Name:	Clayton Littlejohn
Contact Title:	Not reported
Year Closed:	Not reported
Open to Public Flag:	No
Website:	http://www.northforkenterprises.com
Latitude:	Not reported
Longitude:	Not reported

Name:	NORTHFORK ENTERPRISES
Address:	7830 NORTHFORK RD
City,State,Zip:	SNOQUALMIE, WA 98065
Facility ID:	2130
Region:	STATE
Permit Status:	Permit Not Required
Contact Organization:	Northfork Enterprises
Contact Address1:	7830 Northfork Rd
Contact Address2:	Not reported
Contact City:	Snoqualmie
Contact State:	WA
Contact Postal:	98065
Contact EMail:	jlittlejohn@foxinternet.com
Contact Phone:	Not reported
Contact Phone Ext:	Not reported
Permit No:	Not reported
Phone:	425-864-3638
Operator Name:	Clayton Littlejohn
Operator Organization:	Northfork Enterprises
Operator EMail:	jlittlejohn@foxinternet.com

NORTHFORK ENTERPRISES (Continued) **S108108035**

Operator Title:	Not reported
Recycle Survey Code:	7067
Ownership:	Not reported
Facility Type:	Recycling (non-regulated)
Contact Name:	Clayton Littlejohn
Contact Title:	Not reported
Year Closed:	Not reported
Open to Public Flag:	No
Website:	http://www.northforkenterprises.com
Latitude:	Not reported
Longitude:	Not reported

---

392 East 1/4-1/2 0.389 mi. 2055 ft. **KING CNTY DOT NORTH BEND PIT**
MIDDLE FORK RD SE
NORTH BEND, WA 98045

WA ALLSITES **S110039522**
WA NPDES **N/A**

Actual: 813 ft.

Focus Map: 20

ALLSITES:

Name:	KING CNTY DOT NORTH BEND PIT
Facility Id:	11696
Interaction:	87294
Interaction 1:	A
Interaction 2:	SANDGP
Ecology Program:	WATQUAL
Program Data:	PARIS
Facility Alt.:	KING CNTY DOT NORTH BEND PIT
Program ID:	WAG503143
Date Interaction:	1994-11-23 00:00:00
Date Interaction 3:	Sand and Gravel GP
Latitude:	47.473094320999998
Longitude:	-121.707985239

NPDES:

Name:	KING CNTY DOT NORTH BEND PIT
Address:	MIDDLE FORK RD SE
City,State,Zip:	NORTH BEND, WA 98045-9740
Facility Status:	Active
Facility Type:	Sand and Gravel GP
Admin Region:	Northwest
Date Issued:	02/17/2016
Latitude:	47.47310000
Longitude:	-121.708
Permit ID:	WAG503143
Permit Version:	4
Permit Status:	Active
Permit SubStatus:	Coverage Issued
Ecology Contact:	Cynthia Walcker
WRIA:	Snohomish
Permit Expiration Date:	03/31/2021
Effective Date:	04/01/2016
Days to Expiration:	-533

393 WSW 1/4-1/2 0.418 mi. 2209 ft. | **FURY CONSTRUCTION COMPANY**
14536 415TH AVE SE
NORTH BEND, WA 98045 | **WA UST** | **U001122759**
WA ALLSITES | **N/A**

Actual: 759 ft.

Focus Map: 22

UST:

Name:	FURY CONSTRUCTION COMPANY
Address:	14536 415TH AVE SE
City:	NORTH BEND
Zip:	98045
Facility ID:	19283672
Site Id:	2474
UBI:	Not reported
Phone Number:	Not reported
Decimal Latitude:	47.489014
Decimal Longitude:	-121.788211
Tank Name:	D
Tag Number:	Not reported
Tank Status:	Removed
Tank Status Date:	08/06/1996
Tank Install Date:	12/31/1964
Tank Closure Date:	Not reported
Capacity Range:	Not reported
Tank Permit Expiration Date:	Not reported
Tank Upgrade Date:	Not reported
Tank Spill Prevention:	Not reported
Tank Overfill Prevention:	Not reported
Tank Material:	Steel
Tank Construction:	Not reported
Tank Tightness Test:	Not reported
Tank Corrosion Protection:	Not reported
Tank Manifold:	Not reported
Tank Release Detection:	Not reported
Tank SFC Type:	Not reported
Pipe Material:	Not reported
Pipe Construction:	Above Ground Piping
Pipe Primary Release Detection:	Not reported
Pipe Second Release Detection:	Not reported
Pipe Corrosion Protection:	Not reported
Pipe Pumping System:	Not reported
Responsible Unit:	Northwest
Dispencer/Pump SFC Type:	Not reported
Name:	FURY CONSTRUCTION COMPANY
Address:	14536 415TH AVE SE
City:	NORTH BEND
Zip:	98045
Tank Name:	G
Tag Number:	Not reported
Tank Status:	Removed
Tank Status Date:	08/06/1996
Tank Install Date:	12/31/1964
Tank Closure Date:	Not reported
Capacity Range:	111 TO 1,100 Gallons
Tank Permit Expiration Date:	Not reported
Tank Upgrade Date:	Not reported

FURY CONSTRUCTION COMPANY (Continued) **U001122759**

Tank Spill Prevention:	Not reported
Tank Overfill Prevention:	Not reported
Tank Material:	Steel
Tank Construction:	Not reported
Tank Tightness Test:	Not reported
Tank Corrosion Protection:	Not reported
Tank Manifold:	Not reported
Tank Release Detection:	Not reported
Tank SFC Type:	Not reported
Pipe Material:	Not reported
Pipe Construction:	Above Ground Piping
Pipe Primary Release Detection:	Not reported
Pipe Second Release Detection:	Not reported
Pipe Corrosion Protection:	Not reported
Pipe Pumping System:	Not reported
Responsible Unit:	Northwest
Dispencer/Pump SFC Type:	Not reported

ALLSITES:

Name:	FURY CONSTRUCTION COMPANY
Facility Id:	19283672

Interaction:	30990
Interaction 1:	I
Interaction 2:	UST
Ecology Program:	TOXICS
Program Data:	UST
Facility Alt.:	Not reported
Program ID:	2474
Date Interaction:	2000-02-29 00:00:00
Date Interaction 3:	Underground Storage Tank
Latitude:	47.489008329999997
Longitude:	-121.788196223

---

394 **SNOQUALMIE VALLEY ATHLETIC CENTER** **WA ALLSITES** **S118955350**
North **1422 BENDIGO BLVD N** **N/A**
1/4-1/2 **NORTH BEND, WA 98065**
0.426 mi.
2248 ft.

Actual:
434 ft.

Focus Map:
12

ALLSITES:

Name:	SNOQUALMIE VALLEY ATHLETIC CENTER
Facility Id:	22429

Interaction:	119621
Interaction 1:	A
Interaction 2:	CONSTSWGP
Ecology Program:	WATQUAL
Program Data:	PARIS
Facility Alt.:	Snoqualmie Valley Athletic Center
Program ID:	WAR304696
Date Interaction:	2016-09-01 00:00:00
Date Interaction 3:	Construction SW GP
Latitude:	47.506555669000001
Longitude:	-121.797559169

395 South 1/4-1/2 0.435 mi. 2298 ft. | **ATT MOBILITY MOUNTAIN VIEW**
13323 409TH AVE SE
NORTH BEND, WA 98045 | **WA ALLSITES** | **S113831339**
N/A

Actual: 637 ft.
Focus Map: 17

ALLSITES:

Name:	ATT MOBILITY MOUNTAIN VIEW
Facility Id:	4054
Interaction:	105262
Interaction 1:	A
Interaction 2:	TIER2
Ecology Program:	HAZWASTE
Program Data:	EPCRA
Facility Alt.:	ATT MOBILITY MOUNTAIN VIEW
Program ID:	CRK000081830
Date Interaction:	2013-06-13 00:00:00
Date Interaction 3:	Emergency/Haz Chem Rpt TI
Latitude:	47.479824714000003
Longitude:	-121.795980266

---

396 North 1/4-1/2 0.450 mi. 2374 ft. | **SNOQUALMIE VALLEY YOUTH ACTIVITY CENTER**
152 BOALCH AVE NW
NORTH BEND, WA 98045 | **WA ALLSITES**
WA NPDES | **S121442303**
N/A

Actual: 432 ft.
Focus Map: 12

ALLSITES:

Name:	SNOQUALMIE VALLEY YOUTH ACTIVITY CENTER
Facility Id:	19427
Interaction:	124148
Interaction 1:	A
Interaction 2:	CONSTSWGP
Ecology Program:	WATQUAL
Program Data:	PARIS
Facility Alt.:	Snoqualmie Valley Youth Activity Center
Program ID:	WAR306024
Date Interaction:	2017-07-03 00:00:00
Date Interaction 3:	Construction SW GP
Latitude:	47.506186931000002
Longitude:	-121.794232235

NPDES:

Name:	SNOQUALMIE VALLEY YOUTH ACTIVITY CENTER
Address:	152 BOALCH AVE NW
City,State,Zip:	NORTH BEND, WA 98045
Facility Status:	Not reported
Facility Type:	Construction SW GP
Admin Region:	Headqarters
Date Issued:	11/18/2015
Latitude:	Not reported
Longitude:	Not reported
Permit ID:	WAR306024
Permit Version:	Not reported
Permit Status:	Active

SNOQUALMIE VALLEY YOUTH ACTIVITY CENTER (Continued) **S121442303**

Permit SubStatus:	Not reported
Ecology Contact:	Not reported
WRIA:	Not reported
Permit Expiration Date:	12/31/2020
Effective Date:	12/07/2017
Days to Expiration:	-443

---

397 ESE 1/4-1/2 0.487 mi. 2570 ft. | **CADMAN INC NORTH BEND**
47320 SE GROUSE RIDGE ACCESS RD
NORTH BEND, WA 98045 | **WA SWF/LF** **S110038305**
WA ALLSITES **N/A**
WA NPDES

Actual: 685 ft.

Focus Map: 25

SWF/LF:

Name:	CADMAN INC. - NORTH BEND
Address:	47320 SE GROUSE RIDGE ACCESS RD
City,State,Zip:	NORTH BEND, WA 98045
Facility ID:	3499
Region:	STATE
Permit Status:	Not reported
Contact Organization:	_Unspecified
Contact Address1:	Not reported
Contact Address2:	Not reported
Contact City:	Not reported
Contact State:	Not reported
Contact Postal:	Not reported
Contact EMail:	Not reported
Contact Phone:	Not reported
Contact Phone Ext:	Not reported
Permit No:	Not reported
Phone:	Not reported
Operator Name:	Not reported
Operator Organization:	_Unspecified
Operator EMail:	Not reported
Operator Title:	Not reported
Recycle Survey Code:	0
Ownership:	PRIVATE
Facility Type:	Material Recovery Facility (exempt)
Contact Name:	Not reported
Contact Title:	Not reported
Year Closed:	Not reported
Open to Public Flag:	No
Website:	Not reported
Latitude:	47.466577
Longitude:	-121.710952

ALLSITES:

Name:	CADMAN INC NORTH BEND
Facility Id:	6841

Interaction:	87805
Interaction 1:	A
Interaction 2:	SANDGP
Ecology Program:	WATQUAL
Program Data:	PARIS
Facility Alt.:	CADMAN INC NORTH BEND
Program ID:	WAG503344

CADMAN INC NORTH BEND (Continued) **S110038305**

Date Interaction:	2002-05-30 00:00:00
Date Interaction 3:	Sand and Gravel GP
Latitude:	47.466571553000001
Longitude:	-121.710952255

NPDES:

Name:	CADMAN INC NORTH BEND
Address:	47320 SE GROUSE RIDGE ACCESS RD
City,State,Zip:	NORTH BEND, WA 98045
Facility Status:	Active
Facility Type:	Sand and Gravel GP
Admin Region:	Northwest
Date Issued:	02/17/2016
Latitude:	47.46656999
Longitude:	-121.710963
Permit ID:	WAG503344
Permit Version:	3
Permit Status:	Active
Permit SubStatus:	Coverage Issued
Ecology Contact:	Cynthia Walcker
WRIA:	Snohomish
Permit Expiration Date:	03/31/2021
Effective Date:	04/01/2016
Days to Expiration:	-533

---

398 West 1/2-1 0.738 mi. 3896 ft. | **SHULTZ DISTRIBUTING SNOQUALMIE** | **WA CSCSL** | **S105152421**
9120 BOALCH AVE SE | **WA LUST** | **N/A**
SNOQUALMIE, WA 98065 | **WA ALLSITES**

Actual: 424 ft.

Focus Map: 7

CSCSL:

Name:	SHULTZ DISTRIBUTING SNOQUALMIE
Address:	9120 BOALCH AVE SE
City,State,Zip:	SNOQUALMIE, WA 98065
Facility ID:	2449
Region:	Northwest
Lat/Long:	47.51886 / -121.79975
Clean Up Siteid:	3277
Site Status:	Awaiting Cleanup
Contaminant Name:	Petroleum Products-Unspecified
Alternate Site Names:	Schultz Distributing Inc
Site Rank:	Not reported
Has Institutional Control:	Not reported
Past VCP:	Not reported
Current VCP:	Not reported
Ground Water:	Confirmed Above Cleanup Levels
Surface Water:	Suspected
Soil:	Suspected
Sediment:	Not reported
Air:	Not reported
Bedrock:	Not reported
Responsible Unit:	Northwest

Name:	SHULTZ DISTRIBUTING
Address:	9120 BOALCH AVE SE

SHULTZ DISTRIBUTING SNOQUALMIE (Continued) **S105152421**

City,State,Zip:	SNOQUALMIE, WA 98065
Facility ID:	51367681
Region:	Northwest
Lat/Long:	47.518815699625 / -121.7999176566
Clean Up Siteid:	11908
Site Status:	Awaiting Cleanup
Contaminant Name:	Petroleum-Diesel
Alternate Site Names:	SHULTZ DISTRIBUTING INC,SHULTZ DISTRIBUTING INC UST 10211
Site Rank:	Not reported
Has Institutional Control:	Not reported
Past VCP:	Not reported
Current VCP:	Not reported
Ground Water:	Not reported
Surface Water:	Not reported
Soil:	Confirmed Above Cleanup Levels
Sediment:	Not reported
Air:	Not reported
Bedrock:	Not reported
Responsible Unit:	Northwest

LUST:

Name:	SHULTZ DISTRIBUTING
Address:	9120 BOALCH AVE SE
City,State,Zip:	SNOQUALMIE, WA 98065
Facility ID:	51367681
Lust Status Type:	LUST - Awaiting Cleanup
Cleanup Site ID:	11908
Cleanup Unit Type:	Upland
Process Type:	Independent Action
Cleanup Unit Name:	SHULTZ DISTRIBUTING INC,SHULTZ DISTRIBUTING INC UST 10211
Response Section:	Northwest
Release Date:	05/05/2011
Lust Date:	07/20/2010
Region:	Northwest
Lust ID:	6623
UST ID:	10211
Contaminant Name:	Petroleum-Diesel
Ground Water:	Not reported
Surface Water:	Not reported
Soil:	Confirmed Above Cleanup Levels
Sediment:	Not reported
Air:	Not reported
Bedrock:	Not reported
Lat/Long:	47.5188156 / -121.79991

ALLSITES:

Name:	SHULTZ DISTRIBUTING INC UST 10211
Facility Id:	51367681

Interaction:	48629
Interaction 1:	I
Interaction 2:	UST
Ecology Program:	TOXICS
Program Data:	UST
Facility Alt.:	Not reported
Program ID:	10211

SHULTZ DISTRIBUTING SNOQUALMIE (Continued) **S105152421**

Date Interaction:	1975-01-01 00:00:00
Date Interaction 3:	Underground Storage Tank
Latitude:	47.518809531000002
Longitude:	-121.79992087799999

Interaction:	102081
Interaction 1:	A
Interaction 2:	INDPNDNT
Ecology Program:	TOXICS
Program Data:	ISIS
Facility Alt.:	Shultz Distributing
Program ID:	Not reported
Date Interaction:	2012-07-09 00:00:00
Date Interaction 3:	Independent Cleanup
Latitude:	47.518809531000002
Longitude:	-121.79992087799999

Interaction:	102109
Interaction 1:	A
Interaction 2:	LUST
Ecology Program:	TOXICS
Program Data:	ISIS
Facility Alt.:	SHULTZ DISTRIBUTING INC UST 10211
Program ID:	10211
Date Interaction:	2012-07-09 00:00:00
Date Interaction 3:	LUST Facility
Latitude:	47.518809531000002
Longitude:	-121.79992087799999

Name:	SHULTZ DISTRIBUTING SNOQUALMIE
Facility Id:	2449

Interaction:	4489
Interaction 1:	A
Interaction 2:	INDPNDNT
Ecology Program:	TOXICS
Program Data:	ISIS
Facility Alt.:	SHULTZ DISTRIBUTING SNOQUALMIE
Program ID:	Not reported
Date Interaction:	1900-01-01 00:00:00
Date Interaction 3:	Independent Cleanup
Latitude:	47.518855645999999
Longitude:	-121.79971963600001

Interaction:	4486
Interaction 1:	I
Interaction 2:	HWG
Ecology Program:	HAZWASTE
Program Data:	TURBOWASTE
Facility Alt.:	Not reported
Program ID:	WAD980739346
Date Interaction:	1985-05-12 00:00:00
Date Interaction 3:	Hazardous Waste Generator

SHULTZ DISTRIBUTING SNOQUALMIE (Continued) **S105152421**

Latitude:	47.518855645999999
Longitude:	-121.79971963600001

Interaction:	4487
Interaction 1:	I
Interaction 2:	TIER2
Ecology Program:	HAZWASTE
Program Data:	EPCRA
Facility Alt.:	Not reported
Program ID:	CRK000023390
Date Interaction:	1990-01-01 00:00:00
Date Interaction 3:	Emergency/Haz Chem Rpt TI
Latitude:	47.518855645999999
Longitude:	-121.79971963600001

Count: 139 records

ORPHAN SUMMARY

City	EDR ID	Site Name	Site Address	Zip	Database(s)
KING COUNTY	2015125728		1600 BLOCK OF SW SEAHURST PARK RD		ERNS
KING COUNTY	8854991		DUWAMISH RIVER, SOUTH PARK DELTA MARINE		ERNS
KING COUNTY	S118402041	RABANCO LTD./DBA: EASTSIDE DISPOSAL, DBA: SEA-TAC DISPOSAL	200 112TH AVE NE STE 300		WA SWF/LF
KING COUNTY	S106082841		WHITE FLEETWOOD WILDERNESS 5TH WHEEL	0	WA HIST CDL
KING COUNTY	S106082844		FLEETWOOD WILDERNESS 5TH WHEEL, WHITE	0	WA HIST CDL
KING COUNTY	S106782504		FALL CITY ORCHARD TRS PP		WA HIST CDL
NORTH BEND	1014202510	USDA FS MT. BAKER-SNOQUALMIE NF: RAINY MINE & MILL SITE	FS RD 5640, 12 MI NE OF NORTH BEND, T24N R10E SEC 9 & 16, WILLAMETTE MERIDIAN	98045	SEMS-ARCHIVE, DOCKET HWC
NORTH BEND	2015112790		EXIT 38 ON I-90 & FORREST SERVICE RD 902		ERNS
NORTH BEND	2017172783		1 MILE WEST OF I-90		ERNS
NORTH BEND	2018209300		1130 EAST NORTH BEND WAY	98045	ERNS
NORTH BEND	8722567		NORTH BEND SEWAGE TREATMENT		ERNS
NORTH BEND	S105454224	UNOCAL #2237 (FORMER)	330 & 354 E. NORTH BEND WAY	98045	WA ICR
NORTH BEND	S124435853	UNOCAL 2237	330 & 354 E NORTH BEND WAY	98045	WA VCP
NORTH BEND	S125234370	I90 NORTH BEND CORPORATE PARK 468TH	468TH AVE SE BW SE 140TH SE N BEND WAY	98045	WA ALLSITES
NORTH BEND	S125234660	PARK AND RIDE & STREET IMPROV PROJECT	NORTH BEND WAY SYDNEY AVE N	98045	WA ALLSITES
NORTH BEND	S106782667		W RIBARY WAY	0	WA HIST CDL
NORTH BEND	S106782666		NW R.V. PARK, #9B, 45810 SE NORTH BEND WAY,		WA HIST CDL
NORTH BEND	S123402771	US BAKERY DIESEL SPILL	EB I-90 MP 46	98045	WA CSCSL NFA
NORTH BEND	S110816972		SE LAKE DOROTHY RD/NF-56		WA SPILLS
NORTH BEND	S109876272	UNKNOWN	SE 146TH AND 468TH AVE SE, NORTHBEND		WA SPILLS
NORTH BEND	S111415440		468TH AVE SE & 144TH ST		WA SPILLS
NORTH BEND	S110066732		I-90 @ MILE POST 45		WA SPILLS
NORTH BEND	S110337020	BIO GLO	EASTBOUND I-90		WA SPILLS
NORTH BEND	S110336738	CHAMP SVCS LLC	EB I-90 MP 34		WA SPILLS
NORTH BEND	S117367845		I-90 & MILE POST 38		WA SPILLS
NORTH BEND	S117896173		I-90		WA SPILLS
NORTH BEND	S105686441		17600 BLOCK, CEDAR FALLS RD		WA SPILLS
NORTH BEND	S105384753	COKAMAR TRUCKING	17800 BLOCK OF CEDAR FALLS RD		WA SPILLS
NORTH BEND	S105388691	SILVERSTREAK INC	468 SE NEAR MIDDLE FORK		WA SPILLS
NORTH BEND	S110628301	KING COUNTY	MIDDLE FORK RD		WA SPILLS
NORTH BEND	S111028179		WB I-90 MILEPOST 31 1/2		WA SPILLS
NORTH BEND	S105464551		719 CEDAR AVE		WA SPILLS
NORTH BEND	S117895903		700 S FORK AVE SW		WA SPILLS
NORTH BEND	S111414384		I-90 & HWY 18		WA SPILLS
NORTH BEND	S111415188	UNKNOWN	WB I-90 MP 34 ON LEFT SHOULDER		WA SPILLS
NORTH BEND	S111415288	JJ SAUTER INC	EB I-90 EXIT 38		WA SPILLS
NORTH BEND	S118641595		CEDAR VIEW TRAIL HEAD		WA SPILLS
NORTH BEND	S118402504		CEDAR RIVER WATERSHED		WA SPILLS
NORTH BEND	S118758320		WA I-90 EXIT 42		WA SPILLS
NORTH BEND	S109010723	CITY OF NORTH BEND	4000 BENDIGO		WA SPILLS
NORTH BEND	S116363000		I-90 MILE POST 36		WA SPILLS

Count: 139 records

ORPHAN SUMMARY

City	EDR ID	Site Name	Site Address	Zip	Database(s)
NORTH BEND	S108673936	UNKNOWN	447TH NEAR "RIVER BEND" SIGN		WA SPILLS
NORTH BEND	S113888424		I-90 MILE POST 52		WA SPILLS
NORTH BEND	S109865354	NORTHERN ROUTES TRANSPORTATION, INC.	EASTBOUND I-90, WEST OF MILE POST 48		WA SPILLS
NORTH BEND	S109865366	WERNER	WESTBOUND I-90, WEST OF EXIT 31		WA SPILLS
NORTH BEND	S109865696		DOROTHY LAKE RD & MIDDLE FORK RD		WA SPILLS
NORTH BEND	S109865924	ASSOCIATED GROCERS	I-90 MILE POST 29.5		WA SPILLS
NORTH BEND	S109866118	GOLDEN STATE FOODS	EASTBOUND I-90, MILE POST 48		WA SPILLS
NORTH BEND	S109866216	TRUCKING	EAST BOUND I-90, MILE POST 48 (		WA SPILLS
NORTH BEND	S109866247	EDGEWICK VILLAGE GAS AND DELI	EXIT 34, I-90		WA SPILLS
NORTH BEND	S109883856	BARKER ENTERPRISES	MP 42 ON MEDIAN OF I-90		WA SPILLS
NORTH BEND	S109885562		WESTBOUND I-90 AROUND THE 28 MILEPOST		WA SPILLS
NORTH BEND	S109885643	SWIFT TRANSPORTATION	I-90, MILE MARKER 28 WESTBOUND		WA SPILLS
NORTH BEND	S109888930	USF REDDAWAY	I-90 & SR 18		WA SPILLS
NORTH BEND	S109885802		I-90, EXIT 34		WA SPILLS
NORTH BEND	S109881070	UNKNOWN	EXIT 42 OFF I-90, GO		WA SPILLS
NORTH BEND	S109887697		MILE OF HWY 18 ON I-90		WA SPILLS
NORTH BEND	S109876875	UNKNOWN	NEAR I-90 EXIT 42		WA SPILLS
NORTH BEND	S109881349	UNKNOWN / AUTO THIEF	MIDDLE FORK ROAD		WA SPILLS
NORTH BEND	S109881515	UNKNOWN	BY BEND AREA AIR FIELD		WA SPILLS
NORTH BEND	S109884991		SOUTH OF I-18 & I-90		WA SPILLS
NORTH BEND	S109891363		WB I-90, MP 25		WA SPILLS
NORTH BEND	S109891383		I-90 MP 47		WA SPILLS
NORTH BEND	S109891387		I-90, EXIT 31		WA SPILLS
NORTH BEND	S109883489		I-90 WESTBOUND MP 29		WA SPILLS
NORTH BEND	S109888483		MIDDLE FORK RD		WA SPILLS
NORTH BEND	S109882011	UNKNOWN	I-90, MILEPOST 36.5, EASTBOUND		WA SPILLS
NORTH BEND	S109888663		CEDAR RIVER WATERSHED		WA SPILLS
NORTH BEND	S109893705	BTI TRANSPORTAION LTD	I-90		WA SPILLS
NORTH BEND	S109892110		WB I-90 MP 45		WA SPILLS
NORTH BEND	S109895532		I-90, EXIT 38		WA SPILLS
NORTH BEND	S109895564		I-90 EXIT 42		WA SPILLS
NORTH BEND	S114472497	UNK	EAST BOUND I-90 MP 31		WA SPILLS
NORTH BEND	S113707032		EAST BOUND I-90 @ MILE POST 30		WA SPILLS
NORTH BEND	S113707033	SILVER BULLET EXPRESS	I-90		WA SPILLS
NORTH BEND	S113707836		I-90 EASTBOUND		WA SPILLS
NORTH BEND	S122368842		I-90 MP 32 & 34		WA SPILLS
NORTH BEND	S118641585		NORTH BEND FIRE TRAINING ACADEMY		WA SPILLS
NORTH BEND	S108674014	UNK	5 MI SE OF NORTH BEND, EXIT 38 OFF I-90.		WA SPILLS
NORTH BEND	S109893718		SE TANNER RD & NORTH BEND RD		WA SPILLS
NORTH BEND	S109895373	EVERGREEN	MOUNT SI RD NEAR 488TH AVE SE		WA SPILLS
NORTH BEND	S116363019	PSE	MOON VALLEY RD		WA SPILLS
NORTH BEND	1018282559	SEATTLE CITY LIGHT CEDAR FALLS BRIDGE	CEDAR FALLS WATERSHED RD #102	98045	RCRA NonGen / NLR
NORTH BEND	1000706842	OLYMPUS JOB 91 3593	S SIDE 101ST ST 1 BLK E OF	98045	RCRA NonGen / NLR
NORTH BEND	1014850636	ULID NO 6 SEWER PIPE INSTALL	468TH AVE	98045	FINDS
NORTH BEND	1024010281	RIVER BEND HOMEOWNERS ASSOC WATER SYSTEI	448TH AVE SE	98045	FINDS, ECHO
NORTH BEND	1016261495	NORTH BEND TRUCK STOP	NE COR OF SE 146TH ST & 468TH	98045	FINDS, ECHO
NORTH BEND	1012266590	DUMP SITE	444TH AVE SE	98045	FINDS

City	EDR ID	Site Name	Site Address	Zip	Database(s)
NORTH BEND	1015939192	SYSTEM TRANSPORT DIESEL SPILL 468TH AVE SE	NWC 468TH AVE SE & SE 144TH	98045	FINDS
NORTH BEND	1023642150	MIDDLE FORK SNOQUALMIE RIVER ROAD	MIDDLE FORK ROAD MILEPOST 2.7 TO 12.4	98045	FINDS, ECHO
NORTH BEND	1023640173	MIDDLE FORK SNOQUALMIE RIVER ROAD SLOPE STABILIZATION	SE MIDDLE FORK ROAD, SE LAKE DOROTHY ROAD	98045	FINDS
NORTH BEND	1025445930	I90 NORTH BEND CORPORATE PARK 468TH	468TH AVE SE BW SE 140TH SE N BEND WAY	98045	FINDS
NORTH BEND	1025450518	US BAKERY DIESEL SPILL	EB I-90 MP 46	98045	FINDS
NORTH BEND	1012224537	PARK AND RIDE	NORTH BEND WAY/SYDNEY	98045	FINDS
NORTH BEND	1008030435	THE MEADOWS WATER SYSTEM	SE NORTH BEND WAY	98045	FINDS, ECHO
NORTH BEND	1022994181	MIDDLE FORK SNOQUALMIE RIVER ROAD SLOPE STABILIZATION	SE MIDDLE FORK ROAD, SE LAKE DOROTHY ROAD	98045	ECHO
NORTH BEND	S121511940		885 SE CEDAR FALLS WAY LIVING AREA	98045	WA ASBESTOS
NORTH BEND	S124428042		26925 SE MIDDLE FORK ROAD		WA ASBESTOS
NORTH BEND	S125595014		208, 216, 232, 240, 248 BENDIGO BOULEVARD N/A		WA ASBESTOS
NORTH BEND	S125588287		1102 428TH AVE SE UTILITY RM, KITCHEN, NE BATH, DEN, N CENTER BDRM		WA ASBESTOS
NORTH BEND	S125588211		11002 428TH AVE SE UTILITY RM, KITCHEN, NE BATH, DEN, N CENTER BDRM		WA ASBESTOS
NORTH BEND	S123449840	YOUNG CORPORATION LOT X NORTH BEND	468TH AVE SE BW SE 140TH SE N BEND WAY	98045	WA NPDES
NORTH BEND	S125196967	TANNER HEADQUARTERS	45715 SE 140TH	98045	WA UIC
SNOQUALMIE	S103508733	PUGET SOUND POWER & LIGHT	FALL CITY/SNOQUALMIE ROAD	98065	WA ICR
SNOQUALMIE	S117367807		I-90		WA SPILLS
SNOQUALMIE	S117896028		I-90 & EXIT 38		WA SPILLS
SNOQUALMIE	S110689201		WESTBOUND I-90		WA SPILLS
SNOQUALMIE	S110816814	UNK	WB I-90 MP 50		WA SPILLS
SNOQUALMIE	S112339322		I-90		WA SPILLS
SNOQUALMIE	S112339370	KOCH TRUCKING	I-90 EAST EXIT 61 IN SNOQUALMIE		WA SPILLS
SNOQUALMIE	S116363670	ANGEL GARZA TRUCKING COMPANY	I-90 @ MILE POST 49		WA SPILLS
SNOQUALMIE	S117054812		W I-90 & SR 18		WA SPILLS
SNOQUALMIE	S109865237	FISCUS MOTOR FREIGHT	WEST-BOUND I-90, MILE POST		WA SPILLS
SNOQUALMIE	S109865452		I-90 EAST BOUND; MP 27 & 28		WA SPILLS
SNOQUALMIE	S109865454	OAK HARBOR FREIGHT	WESTBOUND I-90 AT MP 50		WA SPILLS
SNOQUALMIE	S109865509	WERNER ENTERPRISES	WB I-90 MP 29		WA SPILLS
SNOQUALMIE	S109865540	TRUCKING CO	I-90 AT MILEPOST 51 UP TO SUMMIT		WA SPILLS
SNOQUALMIE	S109865597	KIEWIT PACIFIC	EXIT 47 I-90 DENNY CREEK		WA SPILLS
SNOQUALMIE	S109865600	KING CO DNR	MEADOW BROOK WAY		WA SPILLS
SNOQUALMIE	S109872230	UNKNOWN	I-90 EXIT 52, WESTBOUND		WA SPILLS
SNOQUALMIE	S109880871	NONE	OUTSIDE OF MT SI GOLF COURSE		WA SPILLS
SNOQUALMIE	S109884254	UNKNOWN	EASTBOUND I-90, MP 147 CHAINUP AREA		WA SPILLS
SNOQUALMIE	S109884412		WESTBOUND I-90, MP 51.5		WA SPILLS
SNOQUALMIE	S109878321	UNKNOWN	STATE PARK		WA SPILLS
SNOQUALMIE	S109886333		WEST BOUND I-90 AT MP 52		WA SPILLS
SNOQUALMIE	S109877339	UNKNOWN	EXIT 54 ON I-90		WA SPILLS
SNOQUALMIE	S109883418		I-90 AT EXIT 42, TO TINKHAM RD,		WA SPILLS
SNOQUALMIE	S109889957		W.B. I-90 AT W.B. HWY 18		WA SPILLS
SNOQUALMIE	S109895218	MILKY WAY LYNDEN TRANSPORT	I-90 EASTBOUND MP 50		WA SPILLS
SNOQUALMIE	S109892248		SR18 & I-90 MP29		WA SPILLS
SNOQUALMIE	S109893870		EASTBOUND I-90 AT EXIT 42		WA SPILLS

Count: 139 records

ORPHAN SUMMARY

City	EDR ID	Site Name	Site Address	Zip	Database(s)
SNOQUALMIE	S113707630		I-90		WA SPILLS
SNOQUALMIE	S122368910		I-90 WB @ MP 51		WA SPILLS
SNOQUALMIE	1014627908	SOUTH OF I-90 BETWEEN EXITS 37 & 38	SOUTH OF I-90 BETWEEN EXITS 37 & 38	98065	PCB TRANSFORMER
SNOQUALMIE	1016705252	SE NORTH BEND WAY ROUNDABOUT	I90 EXIT 27 N OF NORTH BEND WAY	98065	FINDS
SNOQUALMIE	1012311049	HABITAT FOR HUMANITY OF E KING CO	SNOQUALMIE PARKWAY & ORCHARD	98065	FINDS
SNOQUALMIE	1024608109	CALLIGAN CREEK HYDROELECTRIC PROJECT	48200 SE 3RD ST	98065	FINDS
SNOQUALMIE	S125443305		SCHUSMAN AVE FROM SE PARK TO SE EPSILON		WA ASBESTOS
SNOQUALMIE	S125608750		SE REMOND-FALL CITY ROAD, HWY 202		WA ASBESTOS

GOVERNMENT RECORDS SEARCHED / DATA CURRENCY TRACKING

To maintain currency of the following federal and state databases, EDR contacts the appropriate governmental agency on a monthly or quarterly basis, as required.

Number of Days to Update: Provides confirmation that EDR is reporting records that have been updated within 90 days from the date the government agency made the information available to the public.

STANDARD ENVIRONMENTAL RECORDS

Federal NPL site list

NPL: National Priority List

National Priorities List (Superfund). The NPL is a subset of CERCLIS and identifies over 1,200 sites for priority cleanup under the Superfund Program. NPL sites may encompass relatively large areas. As such, EDR provides polygon coverage for over 1,000 NPL site boundaries produced by EPA's Environmental Photographic Interpretation Center (EPIC) and regional EPA offices.

Date of Government Version: 01/30/2020
Date Data Arrived at EDR: 02/05/2020
Date Made Active in Reports: 02/14/2020
Number of Days to Update: 9

Source: EPA
Telephone: N/A
Last EDR Contact: 03/04/2020
Next Scheduled EDR Contact: 04/13/2020
Data Release Frequency: Quarterly

NPL Site Boundaries

Sources:

EPA's Environmental Photographic Interpretation Center (EPIC)
Telephone: 202-564-7333

EPA Region 1
Telephone 617-918-1143

EPA Region 6
Telephone: 214-655-6659

EPA Region 3
Telephone 215-814-5418

EPA Region 7
Telephone: 913-551-7247

EPA Region 4
Telephone 404-562-8033

EPA Region 8
Telephone: 303-312-6774

EPA Region 5
Telephone 312-886-6686

EPA Region 9
Telephone: 415-947-4246

EPA Region 10
Telephone 206-553-8665

Proposed NPL: Proposed National Priority List Sites

A site that has been proposed for listing on the National Priorities List through the issuance of a proposed rule in the Federal Register. EPA then accepts public comments on the site, responds to the comments, and places on the NPL those sites that continue to meet the requirements for listing.

Date of Government Version: 01/30/2020
Date Data Arrived at EDR: 02/05/2020
Date Made Active in Reports: 02/14/2020
Number of Days to Update: 9

Source: EPA
Telephone: N/A
Last EDR Contact: 03/04/2020
Next Scheduled EDR Contact: 04/13/2020
Data Release Frequency: Quarterly

NPL LIENS: Federal Superfund Liens

Federal Superfund Liens. Under the authority granted the USEPA by CERCLA of 1980, the USEPA has the authority to file liens against real property in order to recover remedial action expenditures or when the property owner received notification of potential liability. USEPA compiles a listing of filed notices of Superfund Liens.

Date of Government Version: 10/15/1991
Date Data Arrived at EDR: 02/02/1994
Date Made Active in Reports: 03/30/1994
Number of Days to Update: 56

Source: EPA
Telephone: 202-564-4267
Last EDR Contact: 08/15/2011
Next Scheduled EDR Contact: 11/28/2011
Data Release Frequency: No Update Planned

Federal Delisted NPL site list

Delisted NPL: National Priority List Deletions

The National Oil and Hazardous Substances Pollution Contingency Plan (NCP) establishes the criteria that the EPA uses to delete sites from the NPL. In accordance with 40 CFR 300.425.(e), sites may be deleted from the NPL where no further response is appropriate.

Date of Government Version: 01/30/2020
Date Data Arrived at EDR: 02/05/2020
Date Made Active in Reports: 02/14/2020
Number of Days to Update: 9

Source: EPA
Telephone: N/A
Last EDR Contact: 03/04/2020
Next Scheduled EDR Contact: 04/13/2020
Data Release Frequency: Quarterly

Federal CERCLIS list

FEDERAL FACILITY: Federal Facility Site Information listing

A listing of National Priority List (NPL) and Base Realignment and Closure (BRAC) sites found in the Comprehensive Environmental Response, Compensation and Liability Information System (CERCLIS) Database where EPA Federal Facilities Restoration and Reuse Office is involved in cleanup activities.

Date of Government Version: 04/03/2019
Date Data Arrived at EDR: 04/05/2019
Date Made Active in Reports: 05/14/2019
Number of Days to Update: 39

Source: Environmental Protection Agency
Telephone: 703-603-8704
Last EDR Contact: 04/05/2019
Next Scheduled EDR Contact: 04/13/2020
Data Release Frequency: Varies

SEMS: Superfund Enterprise Management System

SEMS (Superfund Enterprise Management System) tracks hazardous waste sites, potentially hazardous waste sites, and remedial activities performed in support of EPA's Superfund Program across the United States. The list was formerly know as CERCLIS, renamed to SEMS by the EPA in 2015. The list contains data on potentially hazardous waste sites that have been reported to the USEPA by states, municipalities, private companies and private persons, pursuant to Section 103 of the Comprehensive Environmental Response, Compensation, and Liability Act (CERCLA). This dataset also contains sites which are either proposed to or on the National Priorities List (NPL) and the sites which are in the screening and assessment phase for possible inclusion on the NPL.

Date of Government Version: 01/30/2020
Date Data Arrived at EDR: 02/05/2020
Date Made Active in Reports: 02/14/2020
Number of Days to Update: 9

Source: EPA
Telephone: 800-424-9346
Last EDR Contact: 02/05/2020
Next Scheduled EDR Contact: 04/27/2020
Data Release Frequency: Quarterly

Federal CERCLIS NFRAP site list

SEMS-ARCHIVE: Superfund Enterprise Management System Archive

SEMS-ARCHIVE (Superfund Enterprise Management System Archive) tracks sites that have no further interest under the Federal Superfund Program based on available information. The list was formerly known as the CERCLIS-NFRAP, renamed to SEMS ARCHIVE by the EPA in 2015. EPA may perform a minimal level of assessment work at a site while it is archived if site conditions change and/or new information becomes available. Archived sites have been removed and archived from the inventory of SEMS sites. Archived status indicates that, to the best of EPA's knowledge, assessment at a site has been completed and that EPA has determined no further steps will be taken to list the site on the National Priorities List (NPL), unless information indicates this decision was not appropriate or other considerations require a recommendation for listing at a later time. The decision does not necessarily mean that there is no hazard associated with a given site; it only means that. based upon available information, the location is not judged to be potential NPL site.

Date of Government Version: 01/30/2020
Date Data Arrived at EDR: 02/05/2020
Date Made Active in Reports: 02/14/2020
Number of Days to Update: 9

Source: EPA
Telephone: 800-424-9346
Last EDR Contact: 03/04/2020
Next Scheduled EDR Contact: 04/27/2020
Data Release Frequency: Quarterly

Federal RCRA CORRACTS facilities list

CORRACTS: Corrective Action Report

CORRACTS identifies hazardous waste handlers with RCRA corrective action activity.

Date of Government Version: 12/16/2019
Date Data Arrived at EDR: 12/16/2019
Date Made Active in Reports: 12/20/2019
Number of Days to Update: 4

Source: EPA
Telephone: 800-424-9346
Last EDR Contact: 02/27/2020
Next Scheduled EDR Contact: 04/06/2020
Data Release Frequency: Quarterly

Federal RCRA non-CORRACTS TSD facilities list

RCRA-TSDF: RCRA - Treatment, Storage and Disposal

RCRAInfo is EPA's comprehensive information system, providing access to data supporting the Resource Conservation and Recovery Act (RCRA) of 1976 and the Hazardous and Solid Waste Amendments (HSWA) of 1984. The database includes selective information on sites which generate, transport, store, treat and/or dispose of hazardous waste as defined by the Resource Conservation and Recovery Act (RCRA). Transporters are individuals or entities that move hazardous waste from the generator offsite to a facility that can recycle, treat, store, or dispose of the waste. TSDFs treat, store, or dispose of the waste.

Date of Government Version: 12/16/2019
Date Data Arrived at EDR: 12/16/2019
Date Made Active in Reports: 12/20/2019
Number of Days to Update: 4

Source: Environmental Protection Agency
Telephone: (206) 553-1200
Last EDR Contact: 02/27/2020
Next Scheduled EDR Contact: 04/06/2020
Data Release Frequency: Quarterly

Federal RCRA generators list

RCRA-LQG: RCRA - Large Quantity Generators

RCRAInfo is EPA's comprehensive information system, providing access to data supporting the Resource Conservation and Recovery Act (RCRA) of 1976 and the Hazardous and Solid Waste Amendments (HSWA) of 1984. The database includes selective information on sites which generate, transport, store, treat and/or dispose of hazardous waste as defined by the Resource Conservation and Recovery Act (RCRA). Large quantity generators (LQGs) generate over 1,000 kilograms (kg) of hazardous waste, or over 1 kg of acutely hazardous waste per month.

Date of Government Version: 12/16/2019
Date Data Arrived at EDR: 12/16/2019
Date Made Active in Reports: 12/20/2019
Number of Days to Update: 4

Source: Environmental Protection Agency
Telephone: (206) 553-1200
Last EDR Contact: 02/27/2020
Next Scheduled EDR Contact: 04/06/2020
Data Release Frequency: Quarterly

RCRA-SQG: RCRA - Small Quantity Generators

RCRAInfo is EPA's comprehensive information system, providing access to data supporting the Resource Conservation and Recovery Act (RCRA) of 1976 and the Hazardous and Solid Waste Amendments (HSWA) of 1984. The database includes selective information on sites which generate, transport, store, treat and/or dispose of hazardous waste as defined by the Resource Conservation and Recovery Act (RCRA). Small quantity generators (SQGs) generate between 100 kg and 1,000 kg of hazardous waste per month.

Date of Government Version: 12/16/2019
Date Data Arrived at EDR: 12/16/2019
Date Made Active in Reports: 12/20/2019
Number of Days to Update: 4

Source: Environmental Protection Agency
Telephone: (206) 553-1200
Last EDR Contact: 02/27/2020
Next Scheduled EDR Contact: 04/06/2020
Data Release Frequency: Quarterly

RCRA-VSQG: RCRA - Very Small Quantity Generators (Formerly Conditionally Exempt Small Quantity Generators)

RCRAInfo is EPA's comprehensive information system, providing access to data supporting the Resource Conservation and Recovery Act (RCRA) of 1976 and the Hazardous and Solid Waste Amendments (HSWA) of 1984. The database includes selective information on sites which generate, transport, store, treat and/or dispose of hazardous waste as defined by the Resource Conservation and Recovery Act (RCRA). Very small quantity generators (VSQGs) generate less than 100 kg of hazardous waste, or less than 1 kg of acutely hazardous waste per month.

Date of Government Version: 12/16/2019
Date Data Arrived at EDR: 12/16/2019
Date Made Active in Reports: 12/20/2019
Number of Days to Update: 4

Source: Environmental Protection Agency
Telephone: (206) 553-1200
Last EDR Contact: 02/27/2020
Next Scheduled EDR Contact: 04/06/2020
Data Release Frequency: Quarterly

Federal institutional controls / engineering controls registries

LUCIS: Land Use Control Information System

LUCIS contains records of land use control information pertaining to the former Navy Base Realignment and Closure properties.

Date of Government Version: 11/04/2019
Date Data Arrived at EDR: 11/13/2019
Date Made Active in Reports: 01/28/2020
Number of Days to Update: 76

Source: Department of the Navy
Telephone: 843-820-7326
Last EDR Contact: 02/10/2020
Next Scheduled EDR Contact: 05/25/2020
Data Release Frequency: Varies

US ENG CONTROLS: Engineering Controls Sites List

A listing of sites with engineering controls in place. Engineering controls include various forms of caps, building foundations, liners, and treatment methods to create pathway elimination for regulated substances to enter environmental media or effect human health.

Date of Government Version: 11/22/2019
Date Data Arrived at EDR: 11/22/2019
Date Made Active in Reports: 01/28/2020
Number of Days to Update: 67

Source: Environmental Protection Agency
Telephone: 703-603-0695
Last EDR Contact: 02/20/2020
Next Scheduled EDR Contact: 06/08/2020
Data Release Frequency: Varies

US INST CONTROL: Sites with Institutional Controls

A listing of sites with institutional controls in place. Institutional controls include administrative measures, such as groundwater use restrictions, construction restrictions, property use restrictions, and post remediation care requirements intended to prevent exposure to contaminants remaining on site. Deed restrictions are generally required as part of the institutional controls.

Date of Government Version: 11/22/2019
Date Data Arrived at EDR: 11/22/2019
Date Made Active in Reports: 01/28/2020
Number of Days to Update: 67

Source: Environmental Protection Agency
Telephone: 703-603-0695
Last EDR Contact: 02/20/2020
Next Scheduled EDR Contact: 06/08/2020
Data Release Frequency: Varies

Federal ERNS list

ERNS: Emergency Response Notification System

Emergency Response Notification System. ERNS records and stores information on reported releases of oil and hazardous substances.

Date of Government Version: 09/09/2019
Date Data Arrived at EDR: 09/09/2019
Date Made Active in Reports: 09/23/2019
Number of Days to Update: 14

Source: National Response Center, United States Coast Guard
Telephone: 202-267-2180
Last EDR Contact: 12/19/2019
Next Scheduled EDR Contact: 04/06/2020
Data Release Frequency: Quarterly

State- and tribal - equivalent NPL

HSL: Hazardous Sites List

The Hazardous Sites List is a subset of the CSCSL Report. It includes sites which have been assessed and ranked using the Washington Ranking Method (WARM).

Date of Government Version: 08/28/2019
Date Data Arrived at EDR: 09/06/2019
Date Made Active in Reports: 09/30/2019
Number of Days to Update: 24

Source: Department of Ecology
Telephone: 360-407-7200
Last EDR Contact: 03/02/2020
Next Scheduled EDR Contact: 06/15/2020
Data Release Frequency: Semi-Annually

State- and tribal - equivalent CERCLIS

CSCSL: Confirmed and Suspected Contaminated Sites List

State Hazardous Waste Sites. State hazardous waste site records are the states' equivalent to CERCLIS. These sites may or may not already be listed on the federal CERCLIS list. Priority sites planned for cleanup using state funds (state equivalent of Superfund) are identified along with sites where cleanup will be paid for by potentially responsible parties. Available information varies by state.

Date of Government Version: 10/15/2019
Date Data Arrived at EDR: 10/17/2019
Date Made Active in Reports: 12/13/2019
Number of Days to Update: 57

Source: Department of Ecology
Telephone: 360-407-7200
Last EDR Contact: 01/15/2020
Next Scheduled EDR Contact: 04/27/2020
Data Release Frequency: Quarterly

State and tribal landfill and/or solid waste disposal site lists

SWF/LF: Solid Waste Facility Database

Solid Waste Facilities/Landfill Sites. SWF/LF type records typically contain an inventory of solid waste disposal facilities or landfills in a particular state. Depending on the state, these may be active or inactive facilities or open dumps that failed to meet RCRA Subtitle D Section 4004 criteria for solid waste landfills or disposal sites.

Date of Government Version: 12/04/2019
Date Data Arrived at EDR: 12/05/2019
Date Made Active in Reports: 02/13/2020
Number of Days to Update: 70

Source: Department of Ecology
Telephone: 360-407-6132
Last EDR Contact: 03/02/2020
Next Scheduled EDR Contact: 06/15/2020
Data Release Frequency: Annually

State and tribal leaking storage tank lists

LUST: Leaking Underground Storage Tanks Site List

Leaking Underground Storage Tank Incident Reports. LUST records contain an inventory of reported leaking underground storage tank incidents. Not all states maintain these records, and the information stored varies by state.

Date of Government Version: 11/11/2019
Date Data Arrived at EDR: 11/13/2019
Date Made Active in Reports: 01/13/2020
Number of Days to Update: 61

Source: Department of Ecology
Telephone: 360-407-7183
Last EDR Contact: 02/12/2020
Next Scheduled EDR Contact: 05/25/2020
Data Release Frequency: Quarterly

INDIAN LUST R9: Leaking Underground Storage Tanks on Indian Land
LUSTs on Indian land in Arizona, California, New Mexico and Nevada

Date of Government Version: 10/04/2019
Date Data Arrived at EDR: 12/04/2019
Date Made Active in Reports: 02/27/2020
Number of Days to Update: 85

Source: Environmental Protection Agency
Telephone: 415-972-3372
Last EDR Contact: 01/24/2020
Next Scheduled EDR Contact: 05/04/2020
Data Release Frequency: Varies

INDIAN LUST R10: Leaking Underground Storage Tanks on Indian Land
LUSTs on Indian land in Alaska, Idaho, Oregon and Washington.

Date of Government Version: 10/11/2019
Date Data Arrived at EDR: 12/04/2019
Date Made Active in Reports: 02/10/2020
Number of Days to Update: 68

Source: EPA Region 10
Telephone: 206-553-2857
Last EDR Contact: 01/24/2020
Next Scheduled EDR Contact: 05/04/2020
Data Release Frequency: Varies

INDIAN LUST R1: Leaking Underground Storage Tanks on Indian Land
A listing of leaking underground storage tank locations on Indian Land.

Date of Government Version: 10/01/2019
Date Data Arrived at EDR: 12/04/2019
Date Made Active in Reports: 02/10/2020
Number of Days to Update: 68

Source: EPA Region 1
Telephone: 617-918-1313
Last EDR Contact: 01/24/2020
Next Scheduled EDR Contact: 05/04/2020
Data Release Frequency: Varies

INDIAN LUST R6: Leaking Underground Storage Tanks on Indian Land
LUSTs on Indian land in New Mexico and Oklahoma.

Date of Government Version: 10/02/2019
Date Data Arrived at EDR: 12/04/2019
Date Made Active in Reports: 02/10/2020
Number of Days to Update: 68

Source: EPA Region 6
Telephone: 214-665-6597
Last EDR Contact: 01/24/2020
Next Scheduled EDR Contact: 05/04/2020
Data Release Frequency: Varies

INDIAN LUST R5: Leaking Underground Storage Tanks on Indian Land
Leaking underground storage tanks located on Indian Land in Michigan, Minnesota and Wisconsin.

Date of Government Version: 10/01/2019
Date Data Arrived at EDR: 12/04/2019
Date Made Active in Reports: 02/10/2020
Number of Days to Update: 68

Source: EPA, Region 5
Telephone: 312-886-7439
Last EDR Contact: 01/24/2020
Next Scheduled EDR Contact: 05/04/2020
Data Release Frequency: Varies

INDIAN LUST R7: Leaking Underground Storage Tanks on Indian Land
LUSTs on Indian land in Iowa, Kansas, and Nebraska

Date of Government Version: 10/15/2019
Date Data Arrived at EDR: 12/17/2019
Date Made Active in Reports: 02/10/2020
Number of Days to Update: 55

Source: EPA Region 7
Telephone: 913-551-7003
Last EDR Contact: 12/16/2019
Next Scheduled EDR Contact: 05/04/2020
Data Release Frequency: Varies

INDIAN LUST R8: Leaking Underground Storage Tanks on Indian Land
LUSTs on Indian land in Colorado, Montana, North Dakota, South Dakota, Utah and Wyoming.

Date of Government Version: 10/03/2019
Date Data Arrived at EDR: 12/04/2019
Date Made Active in Reports: 02/14/2020
Number of Days to Update: 72

Source: EPA Region 8
Telephone: 303-312-6271
Last EDR Contact: 01/24/2020
Next Scheduled EDR Contact: 05/04/2020
Data Release Frequency: Varies

INDIAN LUST R4: Leaking Underground Storage Tanks on Indian Land
LUSTs on Indian land in Florida, Mississippi and North Carolina.

Date of Government Version: 10/10/2019
Date Data Arrived at EDR: 12/05/2019
Date Made Active in Reports: 02/10/2020
Number of Days to Update: 67

Source: EPA Region 4
Telephone: 404-562-8677
Last EDR Contact: 01/24/2020
Next Scheduled EDR Contact: 05/04/2020
Data Release Frequency: Varies

State and tribal registered storage tank lists

FEMA UST: Underground Storage Tank Listing
A listing of all FEMA owned underground storage tanks.

Date of Government Version: 08/27/2019
Date Data Arrived at EDR: 08/28/2019
Date Made Active in Reports: 11/11/2019
Number of Days to Update: 75

Source: FEMA
Telephone: 202-646-5797
Last EDR Contact: 01/21/2020
Next Scheduled EDR Contact: 04/20/2020
Data Release Frequency: Varies

UST: Underground Storage Tank Database
Registered Underground Storage Tanks. UST's are regulated under Subtitle I of the Resource Conservation and Recovery Act (RCRA) and must be registered with the state department responsible for administering the UST program. Available information varies by state program.

Date of Government Version: 11/11/2019
Date Data Arrived at EDR: 11/13/2019
Date Made Active in Reports: 01/13/2020
Number of Days to Update: 61

Source: Department of Ecology
Telephone: 360-407-7183
Last EDR Contact: 08/14/2020
Next Scheduled EDR Contact: 05/25/2020
Data Release Frequency: Quarterly

AST: Aboveground Storage Tank Locations
A listing of aboveground storage tank locations regulated by the Department of Ecology's Spill Prevention, Preparedness and Response Program.

Date of Government Version: 12/14/2015
Date Data Arrived at EDR: 02/02/2016
Date Made Active in Reports: 05/03/2016
Number of Days to Update: 91

Source: Department of Ecology
Telephone: 360-407-7562
Last EDR Contact: 01/27/2020
Next Scheduled EDR Contact: 05/11/2020
Data Release Frequency: Varies

INDIAN UST R8: Underground Storage Tanks on Indian Land
The Indian Underground Storage Tank (UST) database provides information about underground storage tanks on Indian land in EPA Region 8 (Colorado, Montana, North Dakota, South Dakota, Utah, Wyoming and 27 Tribal Nations).

Date of Government Version: 10/03/2019
Date Data Arrived at EDR: 12/04/2019
Date Made Active in Reports: 02/14/2020
Number of Days to Update: 72

Source: EPA Region 8
Telephone: 303-312-6137
Last EDR Contact: 01/24/2020
Next Scheduled EDR Contact: 05/04/2020
Data Release Frequency: Varies

INDIAN UST R1: Underground Storage Tanks on Indian Land
The Indian Underground Storage Tank (UST) database provides information about underground storage tanks on Indian land in EPA Region 1 (Connecticut, Maine, Massachusetts, New Hampshire, Rhode Island, Vermont and ten Tribal Nations).

Date of Government Version: 10/01/2019
Date Data Arrived at EDR: 12/04/2019
Date Made Active in Reports: 02/10/2020
Number of Days to Update: 68

Source: EPA, Region 1
Telephone: 617-918-1313
Last EDR Contact: 01/24/2020
Next Scheduled EDR Contact: 05/04/2020
Data Release Frequency: Varies

INDIAN UST R10: Underground Storage Tanks on Indian Land

The Indian Underground Storage Tank (UST) database provides information about underground storage tanks on Indian land in EPA Region 10 (Alaska, Idaho, Oregon, Washington, and Tribal Nations).

Date of Government Version: 10/11/2019
Date Data Arrived at EDR: 12/04/2019
Date Made Active in Reports: 02/10/2020
Number of Days to Update: 68

Source: EPA Region 10
Telephone: 206-553-2857
Last EDR Contact: 01/24/2020
Next Scheduled EDR Contact: 05/04/2020
Data Release Frequency: Varies

INDIAN UST R6: Underground Storage Tanks on Indian Land

The Indian Underground Storage Tank (UST) database provides information about underground storage tanks on Indian land in EPA Region 6 (Louisiana, Arkansas, Oklahoma, New Mexico, Texas and 65 Tribes).

Date of Government Version: 10/02/2019
Date Data Arrived at EDR: 12/04/2019
Date Made Active in Reports: 02/10/2020
Number of Days to Update: 68

Source: EPA Region 6
Telephone: 214-665-7591
Last EDR Contact: 01/24/2020
Next Scheduled EDR Contact: 05/04/2020
Data Release Frequency: Varies

INDIAN UST R9: Underground Storage Tanks on Indian Land

The Indian Underground Storage Tank (UST) database provides information about underground storage tanks on Indian land in EPA Region 9 (Arizona, California, Hawaii, Nevada, the Pacific Islands, and Tribal Nations).

Date of Government Version: 10/04/2019
Date Data Arrived at EDR: 12/04/2019
Date Made Active in Reports: 02/27/2020
Number of Days to Update: 85

Source: EPA Region 9
Telephone: 415-972-3368
Last EDR Contact: 01/24/2020
Next Scheduled EDR Contact: 05/04/2020
Data Release Frequency: Varies

INDIAN UST R5: Underground Storage Tanks on Indian Land

The Indian Underground Storage Tank (UST) database provides information about underground storage tanks on Indian land in EPA Region 5 (Michigan, Minnesota and Wisconsin and Tribal Nations).

Date of Government Version: 10/01/2019
Date Data Arrived at EDR: 12/04/2019
Date Made Active in Reports: 02/10/2020
Number of Days to Update: 68

Source: EPA Region 5
Telephone: 312-886-6136
Last EDR Contact: 01/24/2020
Next Scheduled EDR Contact: 05/04/2020
Data Release Frequency: Varies

INDIAN UST R4: Underground Storage Tanks on Indian Land

The Indian Underground Storage Tank (UST) database provides information about underground storage tanks on Indian land in EPA Region 4 (Alabama, Florida, Georgia, Kentucky, Mississippi, North Carolina, South Carolina, Tennessee and Tribal Nations)

Date of Government Version: 10/10/2019
Date Data Arrived at EDR: 12/05/2019
Date Made Active in Reports: 02/10/2020
Number of Days to Update: 67

Source: EPA Region 4
Telephone: 404-562-9424
Last EDR Contact: 01/24/2020
Next Scheduled EDR Contact: 05/04/2020
Data Release Frequency: Varies

INDIAN UST R7: Underground Storage Tanks on Indian Land

The Indian Underground Storage Tank (UST) database provides information about underground storage tanks on Indian land in EPA Region 7 (Iowa, Kansas, Missouri, Nebraska, and 9 Tribal Nations).

Date of Government Version: 10/11/2019
Date Data Arrived at EDR: 12/04/2019
Date Made Active in Reports: 02/10/2020
Number of Days to Update: 68

Source: EPA Region 7
Telephone: 913-551-7003
Last EDR Contact: 01/24/2020
Next Scheduled EDR Contact: 05/04/2020
Data Release Frequency: Varies

State and tribal institutional control / engineering control registries

INST CONTROL: Institutional Control Site List
Sites that have institutional controls.

Date of Government Version: 10/15/2019
Date Data Arrived at EDR: 10/17/2019
Date Made Active in Reports: 12/27/2019
Number of Days to Update: 71

Source: Department of Ecology
Telephone: 360-407-7170
Last EDR Contact: 01/15/2020
Next Scheduled EDR Contact: 04/27/2020
Data Release Frequency: Quarterly

State and tribal voluntary cleanup sites

INDIAN VCP R1: Voluntary Cleanup Priority Listing
A listing of voluntary cleanup priority sites located on Indian Land located in Region 1.

Date of Government Version: 07/27/2015
Date Data Arrived at EDR: 09/29/2015
Date Made Active in Reports: 02/18/2016
Number of Days to Update: 142

Source: EPA, Region 1
Telephone: 617-918-1102
Last EDR Contact: 12/17/2019
Next Scheduled EDR Contact: 04/06/2020
Data Release Frequency: Varies

ICR: Independent Cleanup Reports
These are remedial action reports Ecology has received from either the owner or operator of the sites. These actions have been conducted without department oversight or approval and are not under an order or decree. This database is no longer updated by the Department of Ecology.

Date of Government Version: 12/01/2002
Date Data Arrived at EDR: 01/03/2003
Date Made Active in Reports: 01/22/2003
Number of Days to Update: 19

Source: Department of Ecology
Telephone: 360-407-7200
Last EDR Contact: 08/10/2009
Next Scheduled EDR Contact: 11/09/2009
Data Release Frequency: No Update Planned

INDIAN VCP R7: Voluntary Cleanup Priority Lisitng
A listing of voluntary cleanup priority sites located on Indian Land located in Region 7.

Date of Government Version: 03/20/2008
Date Data Arrived at EDR: 04/22/2008
Date Made Active in Reports: 05/19/2008
Number of Days to Update: 27

Source: EPA, Region 7
Telephone: 913-551-7365
Last EDR Contact: 04/20/2009
Next Scheduled EDR Contact: 07/20/2009
Data Release Frequency: Varies

VCP: Voluntary Cleanup Program Sites
Sites that have entered either the Voluntary Cleanup Program or its predecessor Independent Remedial Action Program.

Date of Government Version: 10/15/2019
Date Data Arrived at EDR: 10/17/2019
Date Made Active in Reports: 12/27/2019
Number of Days to Update: 71

Source: Department of Ecology
Telephone: 360-407-7200
Last EDR Contact: 01/15/2020
Next Scheduled EDR Contact: 04/27/2020
Data Release Frequency: Varies

PTAP: PTAP Site Listing
A list of sites accepted into the Petroleum Technical Assistance Program. The Petroleum Technical Assistance Program (PTAP) expands the state's ability to respond to the high customer demand to clean up petroleum contaminated sites. Under the PTAP, the Pollution Liability Insurance Agency (PLIA) may provide informal site-specific technical consultations and issue written opinion letters to persons conducting independent remedial actions at qualifying petroleum cleanup sites. PLIA may provide these services under the authority of RCW 70.149.040(9) and the Model Toxics Control Act (MTCA), Chapter 70.149 RCW and Chapter 173-340 WAC.

Date of Government Version: 11/11/2019
Date Data Arrived at EDR: 11/13/2019
Date Made Active in Reports: 01/13/2020
Number of Days to Update: 61

Source: Department of Ecology
Telephone: 360-407-0515
Last EDR Contact: 02/12/2020
Next Scheduled EDR Contact: 05/25/2020
Data Release Frequency: Varies

State and tribal Brownfields sites

BROWNFIELDS: Brownfields Sites Listing

A listing of brownfields sites included in the Confirmed & Suspected Sites Listing. Brownfields are abandoned, idle or underused commercial or industrial properties, where the expansion or redevelopment is hindered by real or perceived contamination. Brownfields vary in size, location, age, and past use -- they can be anything from a five-hundred acre automobile assembly plant to a small, abandoned corner gas station.

Date of Government Version: 10/15/2019
Date Data Arrived at EDR: 10/17/2019
Date Made Active in Reports: 12/13/2019
Number of Days to Update: 57

Source: Department of Ecology
Telephone: 360-725-4030
Last EDR Contact: 01/15/2020
Next Scheduled EDR Contact: 04/27/2020
Data Release Frequency: Quarterly

ADDITIONAL ENVIRONMENTAL RECORDS

Local Brownfield lists

US BROWNFIELDS: A Listing of Brownfields Sites

Brownfields are real property, the expansion, redevelopment, or reuse of which may be complicated by the presence or potential presence of a hazardous substance, pollutant, or contaminant. Cleaning up and reinvesting in these properties takes development pressures off of undeveloped, open land, and both improves and protects the environment. Assessment, Cleanup and Redevelopment Exchange System (ACRES) stores information reported by EPA Brownfields grant recipients on brownfields properties assessed or cleaned up with grant funding as well as information on Targeted Brownfields Assessments performed by EPA Regions. A listing of ACRES Brownfield sites is obtained from Cleanups in My Community. Cleanups in My Community provides information on Brownfields properties for which information is reported back to EPA, as well as areas served by Brownfields grant programs.

Date of Government Version: 06/03/2019
Date Data Arrived at EDR: 06/04/2019
Date Made Active in Reports: 08/26/2019
Number of Days to Update: 83

Source: Environmental Protection Agency
Telephone: 202-566-2777
Last EDR Contact: 12/16/2019
Next Scheduled EDR Contact: 03/30/2020
Data Release Frequency: Semi-Annually

Local Lists of Landfill / Solid Waste Disposal Sites

SWRCY: Recycling Facility List

A llisting of recycling center locations.

Date of Government Version: 07/23/2019
Date Data Arrived at EDR: 08/02/2019
Date Made Active in Reports: 10/03/2019
Number of Days to Update: 62

Source: Department of Ecology
Telephone: 360-407-6105
Last EDR Contact: 01/21/2020
Next Scheduled EDR Contact: 05/04/2020
Data Release Frequency: Varies

SWTIRE 2: Solid Waste Tire Facilities 2

solid waste tire piles

Date of Government Version: 12/06/2019
Date Data Arrived at EDR: 12/09/2019
Date Made Active in Reports: 02/13/2020
Number of Days to Update: 66

Source: Department of Ecology
Telephone: 425-649-7104
Last EDR Contact: 03/02/2020
Next Scheduled EDR Contact: 06/15/2020
Data Release Frequency: Varies

SWTIRE: Solid Waste Tire Facilities
This study identified sites statewide with unauthorized accumulations of scrap tires.

Date of Government Version: 11/01/2005
Date Data Arrived at EDR: 03/16/2006
Date Made Active in Reports: 04/13/2006
Number of Days to Update: 28

Source: Department of Ecology
Telephone: N/A
Last EDR Contact: 09/08/2017
Next Scheduled EDR Contact: 12/18/2017
Data Release Frequency: Varies

INDIAN ODI: Report on the Status of Open Dumps on Indian Lands
Location of open dumps on Indian land.

Date of Government Version: 12/31/1998
Date Data Arrived at EDR: 12/03/2007
Date Made Active in Reports: 01/24/2008
Number of Days to Update: 52

Source: Environmental Protection Agency
Telephone: 703-308-8245
Last EDR Contact: 01/27/2020
Next Scheduled EDR Contact: 05/11/2020
Data Release Frequency: Varies

DEBRIS REGION 9: Torres Martinez Reservation Illegal Dump Site Locations
A listing of illegal dump sites location on the Torres Martinez Indian Reservation located in eastern Riverside County and northern Imperial County, California.

Date of Government Version: 01/12/2009
Date Data Arrived at EDR: 05/07/2009
Date Made Active in Reports: 09/21/2009
Number of Days to Update: 137

Source: EPA, Region 9
Telephone: 415-947-4219
Last EDR Contact: 01/17/2020
Next Scheduled EDR Contact: 05/04/2020
Data Release Frequency: No Update Planned

ODI: Open Dump Inventory
An open dump is defined as a disposal facility that does not comply with one or more of the Part 257 or Part 258 Subtitle D Criteria.

Date of Government Version: 06/30/1985
Date Data Arrived at EDR: 08/09/2004
Date Made Active in Reports: 09/17/2004
Number of Days to Update: 39

Source: Environmental Protection Agency
Telephone: 800-424-9346
Last EDR Contact: 06/09/2004
Next Scheduled EDR Contact: N/A
Data Release Frequency: No Update Planned

IHS OPEN DUMPS: Open Dumps on Indian Land
A listing of all open dumps located on Indian Land in the United States.

Date of Government Version: 04/01/2014
Date Data Arrived at EDR: 08/06/2014
Date Made Active in Reports: 01/29/2015
Number of Days to Update: 176

Source: Department of Health & Human Serivces, Indian Health Service
Telephone: 301-443-1452
Last EDR Contact: 01/31/2020
Next Scheduled EDR Contact: 05/11/2020
Data Release Frequency: Varies

Local Lists of Hazardous waste / Contaminated Sites

US HIST CDL: National Clandestine Laboratory Register
A listing of clandestine drug lab locations that have been removed from the DEAs National Clandestine Laboratory Register.

Date of Government Version: 06/11/2019
Date Data Arrived at EDR: 06/13/2019
Date Made Active in Reports: 09/03/2019
Number of Days to Update: 82

Source: Drug Enforcement Administration
Telephone: 202-307-1000
Last EDR Contact: 02/21/2020
Next Scheduled EDR Contact: 06/08/2020
Data Release Frequency: No Update Planned

GOVERNMENT RECORDS SEARCHED / DATA CURRENCY TRACKING

ALLSITES: Facility/Site Identification System Listing
Information on facilities and sites of interest to the Department of Ecology.

Date of Government Version: 10/29/2019
Date Data Arrived at EDR: 10/30/2019
Date Made Active in Reports: 01/13/2020
Number of Days to Update: 75

Source: Department of Ecology
Telephone: 360-407-6423
Last EDR Contact: 01/28/2020
Next Scheduled EDR Contact: 05/11/2020
Data Release Frequency: Quarterly

CDL: Clandestine Drug Lab Contaminated Site List
Illegal methamphetamine labs use hazardous chemicals that create public health hazards. Chemicals and residues can cause burns, respiratory and neurological damage, and death. Biological hazards associated with intravenous needles, feces, and blood also pose health risks.

Date of Government Version: 11/04/2019
Date Data Arrived at EDR: 11/05/2019
Date Made Active in Reports: 01/13/2020
Number of Days to Update: 69

Source: Department of Health
Telephone: 360-236-3380
Last EDR Contact: 02/03/2020
Next Scheduled EDR Contact: 05/18/2020
Data Release Frequency: Varies

HIST CDL: List of Sites Contaminated by Clandestine Drug Labs
This listing of contaminated sites by Clandestine Drug Labs includes non-remediated properties. The current CDL listing does not. This listing is no longer updated by the state agency.

Date of Government Version: 02/08/2007
Date Data Arrived at EDR: 06/26/2007
Date Made Active in Reports: 07/19/2007
Number of Days to Update: 23

Source: Department of Health
Telephone: 360-236-3381
Last EDR Contact: 06/02/2008
Next Scheduled EDR Contact: 09/01/2008
Data Release Frequency: No Update Planned

CSCSL NFA: Confirmed and Contaminated Sites - No Further Action
This report contains information about sites that are undergoing cleanup and sites that are awaiting further investigation and/or cleanup. Sites on the Hazardous Sites List (see above) are included in this data set.

Date of Government Version: 10/15/2019
Date Data Arrived at EDR: 10/17/2019
Date Made Active in Reports: 12/27/2019
Number of Days to Update: 71

Source: Department of Ecology
Telephone: 360-407-7170
Last EDR Contact: 01/15/2020
Next Scheduled EDR Contact: 04/27/2020
Data Release Frequency: Quarterly

US CDL: Clandestine Drug Labs
A listing of clandestine drug lab locations. The U.S. Department of Justice ("the Department") provides this web site as a public service. It contains addresses of some locations where law enforcement agencies reported they found chemicals or other items that indicated the presence of either clandestine drug laboratories or dumpsites. In most cases, the source of the entries is not the Department, and the Department has not verified the entry and does not guarantee its accuracy. Members of the public must verify the accuracy of all entries by, for example, contacting local law enforcement and local health departments.

Date of Government Version: 06/11/2019
Date Data Arrived at EDR: 06/13/2019
Date Made Active in Reports: 09/03/2019
Number of Days to Update: 82

Source: Drug Enforcement Administration
Telephone: 202-307-1000
Last EDR Contact: 02/21/2020
Next Scheduled EDR Contact: 06/08/2020
Data Release Frequency: Quarterly

AQUEOUS FOAM: Firefighting Foam Incidents
-> Description here.

Date of Government Version: 01/07/2020
Date Data Arrived at EDR: 01/09/2020
Date Made Active in Reports: 02/06/2020
Number of Days to Update: 28

Source: -> Agency name here.
Telephone: -> Phone here.
Last EDR Contact: 01/06/2020
Next Scheduled EDR Contact: 04/20/2020
Data Release Frequency: Varies

PFAS: PFAS Contamination Site Location Listing

PFOS and PFOA stand for perfluorooctane sulfonate and perfluorooctanoic acid, respectively. Both are fluorinated organic chemicals, part of a larger family of compounds referred to as perfluoroalkyl substances (PFASs).

Date of Government Version: 10/09/2019
Date Data Arrived at EDR: 10/10/2019
Date Made Active in Reports: 12/13/2019
Number of Days to Update: 64

Source: Department of Ecology
Telephone: 360-407-6116
Last EDR Contact: 01/06/2020
Next Scheduled EDR Contact: 04/20/2020
Data Release Frequency: Varies

Local Land Records

LIENS 2: CERCLA Lien Information

A Federal CERCLA ('Superfund') lien can exist by operation of law at any site or property at which EPA has spent Superfund monies. These monies are spent to investigate and address releases and threatened releases of contamination. CERCLIS provides information as to the identity of these sites and properties.

Date of Government Version: 01/30/2020
Date Data Arrived at EDR: 02/05/2020
Date Made Active in Reports: 02/14/2020
Number of Days to Update: 9

Source: Environmental Protection Agency
Telephone: 202-564-6023
Last EDR Contact: 02/05/2020
Next Scheduled EDR Contact: 04/13/2020
Data Release Frequency: Semi-Annually

Records of Emergency Release Reports

HMIRS: Hazardous Materials Information Reporting System

Hazardous Materials Incident Report System. HMIRS contains hazardous material spill incidents reported to DOT.

Date of Government Version: 12/05/2019
Date Data Arrived at EDR: 12/06/2019
Date Made Active in Reports: 02/14/2020
Number of Days to Update: 70

Source: U.S. Department of Transportation
Telephone: 202-366-4555
Last EDR Contact: 12/06/2019
Next Scheduled EDR Contact: 04/06/2020
Data Release Frequency: Quarterly

SPILLS: Reported Spills

Spills reported to the Spill Prevention, Preparedness and Response Division.

Date of Government Version: 12/05/2019
Date Data Arrived at EDR: 12/09/2019
Date Made Active in Reports: 02/13/2020
Number of Days to Update: 66

Source: Department of Ecology
Telephone: 360-407-6950
Last EDR Contact: 03/02/2020
Next Scheduled EDR Contact: 06/15/2020
Data Release Frequency: Semi-Annually

SPILLS 90: SPILLS90 data from FirstSearch

Spills 90 includes those spill and release records available exclusively from FirstSearch databases. Typically, they may include chemical, oil and/or hazardous substance spills recorded after 1990. Duplicate records that are already included in EDR incident and release records are not included in Spills 90.

Date of Government Version: 05/23/2006
Date Data Arrived at EDR: 01/03/2013
Date Made Active in Reports: 03/06/2013
Number of Days to Update: 62

Source: FirstSearch
Telephone: N/A
Last EDR Contact: 01/03/2013
Next Scheduled EDR Contact: N/A
Data Release Frequency: No Update Planned

Other Ascertainable Records

RCRA NonGen / NLR: RCRA - Non Generators / No Longer Regulated

RCRAInfo is EPA's comprehensive information system, providing access to data supporting the Resource Conservation and Recovery Act (RCRA) of 1976 and the Hazardous and Solid Waste Amendments (HSWA) of 1984. The database includes selective information on sites which generate, transport, store, treat and/or dispose of hazardous waste as defined by the Resource Conservation and Recovery Act (RCRA). Non-Generators do not presently generate hazardous waste.

Date of Government Version: 12/16/2019
Date Data Arrived at EDR: 12/16/2019
Date Made Active in Reports: 12/20/2019
Number of Days to Update: 4

Source: Environmental Protection Agency
Telephone: (206) 553-1200
Last EDR Contact: 02/27/2020
Next Scheduled EDR Contact: 04/06/2020
Data Release Frequency: Quarterly

FUDS: Formerly Used Defense Sites

The listing includes locations of Formerly Used Defense Sites properties where the US Army Corps of Engineers is actively working or will take necessary cleanup actions.

Date of Government Version: 11/12/2019
Date Data Arrived at EDR: 11/19/2019
Date Made Active in Reports: 01/28/2020
Number of Days to Update: 70

Source: U.S. Army Corps of Engineers
Telephone: 202-528-4285
Last EDR Contact: 02/19/2020
Next Scheduled EDR Contact: 06/01/2020
Data Release Frequency: Varies

DOD: Department of Defense Sites

This data set consists of federally owned or administered lands, administered by the Department of Defense, that have any area equal to or greater than 640 acres of the United States, Puerto Rico, and the U.S. Virgin Islands.

Date of Government Version: 12/31/2005
Date Data Arrived at EDR: 11/10/2006
Date Made Active in Reports: 01/11/2007
Number of Days to Update: 62

Source: USGS
Telephone: 888-275-8747
Last EDR Contact: 01/10/2020
Next Scheduled EDR Contact: 04/20/2020
Data Release Frequency: Semi-Annually

FEDLAND: Federal and Indian Lands

Federally and Indian administrated lands of the United States. Lands included are administrated by: Army Corps of Engineers, Bureau of Reclamation, National Wild and Scenic River, National Wildlife Refuge, Public Domain Land, Wilderness, Wilderness Study Area, Wildlife Management Area, Bureau of Indian Affairs, Bureau of Land Management, Department of Justice, Forest Service, Fish and Wildlife Service, National Park Service.

Date of Government Version: 04/02/2018
Date Data Arrived at EDR: 04/11/2018
Date Made Active in Reports: 11/06/2019
Number of Days to Update: 574

Source: U.S. Geological Survey
Telephone: 888-275-8747
Last EDR Contact: 01/09/2020
Next Scheduled EDR Contact: 04/20/2020
Data Release Frequency: N/A

SCRD DRYCLEANERS: State Coalition for Remediation of Drycleaners Listing

The State Coalition for Remediation of Drycleaners was established in 1998, with support from the U.S. EPA Office of Superfund Remediation and Technology Innovation. It is comprised of representatives of states with established drycleaner remediation programs. Currently the member states are Alabama, Connecticut, Florida, Illinois, Kansas, Minnesota, Missouri, North Carolina, Oregon, South Carolina, Tennessee, Texas, and Wisconsin.

Date of Government Version: 01/01/2017
Date Data Arrived at EDR: 02/03/2017
Date Made Active in Reports: 04/07/2017
Number of Days to Update: 63

Source: Environmental Protection Agency
Telephone: 615-532-8599
Last EDR Contact: 02/13/2020
Next Scheduled EDR Contact: 05/25/2020
Data Release Frequency: Varies

US FIN ASSUR: Financial Assurance Information

All owners and operators of facilities that treat, store, or dispose of hazardous waste are required to provide proof that they will have sufficient funds to pay for the clean up, closure, and post-closure care of their facilities.

Date of Government Version: 12/16/2019
Date Data Arrived at EDR: 12/19/2019
Date Made Active in Reports: 02/27/2020
Number of Days to Update: 70

Source: Environmental Protection Agency
Telephone: 202-566-1917
Last EDR Contact: 12/19/2019
Next Scheduled EDR Contact: 04/06/2020
Data Release Frequency: Quarterly

EPA WATCH LIST: EPA WATCH LIST

EPA maintains a "Watch List" to facilitate dialogue between EPA, state and local environmental agencies on enforcement matters relating to facilities with alleged violations identified as either significant or high priority. Being on the Watch List does not mean that the facility has actually violated the law only that an investigation by EPA or a state or local environmental agency has led those organizations to allege that an unproven violation has in fact occurred. Being on the Watch List does not represent a higher level of concern regarding the alleged violations that were detected, but instead indicates cases requiring additional dialogue between EPA, state and local agencies - primarily because of the length of time the alleged violation has gone unaddressed or unresolved.

Date of Government Version: 08/30/2013
Date Data Arrived at EDR: 03/21/2014
Date Made Active in Reports: 06/17/2014
Number of Days to Update: 88

Source: Environmental Protection Agency
Telephone: 617-520-3000
Last EDR Contact: 02/03/2020
Next Scheduled EDR Contact: 05/18/2020
Data Release Frequency: Quarterly

2020 COR ACTION: 2020 Corrective Action Program List

The EPA has set ambitious goals for the RCRA Corrective Action program by creating the 2020 Corrective Action Universe. This RCRA cleanup baseline includes facilities expected to need corrective action. The 2020 universe contains a wide variety of sites. Some properties are heavily contaminated while others were contaminated but have since been cleaned up. Still others have not been fully investigated yet, and may require little or no remediation. Inclusion in the 2020 Universe does not necessarily imply failure on the part of a facility to meet its RCRA obligations.

Date of Government Version: 09/30/2017
Date Data Arrived at EDR: 05/08/2018
Date Made Active in Reports: 07/20/2018
Number of Days to Update: 73

Source: Environmental Protection Agency
Telephone: 703-308-4044
Last EDR Contact: 02/07/2020
Next Scheduled EDR Contact: 05/18/2020
Data Release Frequency: Varies

TSCA: Toxic Substances Control Act

Toxic Substances Control Act. TSCA identifies manufacturers and importers of chemical substances included on the TSCA Chemical Substance Inventory list. It includes data on the production volume of these substances by plant site.

Date of Government Version: 12/31/2016
Date Data Arrived at EDR: 06/21/2017
Date Made Active in Reports: 01/05/2018
Number of Days to Update: 198

Source: EPA
Telephone: 202-260-5521
Last EDR Contact: 12/20/2019
Next Scheduled EDR Contact: 03/30/2020
Data Release Frequency: Every 4 Years

TRIS: Toxic Chemical Release Inventory System

Toxic Release Inventory System. TRIS identifies facilities which release toxic chemicals to the air, water and land in reportable quantities under SARA Title III Section 313.

Date of Government Version: 12/31/2017
Date Data Arrived at EDR: 11/16/2018
Date Made Active in Reports: 11/21/2019
Number of Days to Update: 370

Source: EPA
Telephone: 202-566-0250
Last EDR Contact: 02/05/2020
Next Scheduled EDR Contact: 06/01/2020
Data Release Frequency: Annually

SSTS: Section 7 Tracking Systems

Section 7 of the Federal Insecticide, Fungicide and Rodenticide Act, as amended (92 Stat. 829) requires all registered pesticide-producing establishments to submit a report to the Environmental Protection Agency by March 1st each year. Each establishment must report the types and amounts of pesticides, active ingredients and devices being produced, and those having been produced and sold or distributed in the past year.

Date of Government Version: 05/01/2019
Date Data Arrived at EDR: 10/23/2019
Date Made Active in Reports: 01/15/2020
Number of Days to Update: 84

Source: EPA
Telephone: 202-564-4203
Last EDR Contact: 01/24/2020
Next Scheduled EDR Contact: 05/04/2020
Data Release Frequency: Annually

ROD: Records Of Decision

Record of Decision. ROD documents mandate a permanent remedy at an NPL (Superfund) site containing technical and health information to aid in the cleanup.

Date of Government Version: 01/30/2020
Date Data Arrived at EDR: 02/05/2020
Date Made Active in Reports: 02/14/2020
Number of Days to Update: 9

Source: EPA
Telephone: 703-416-0223
Last EDR Contact: 03/04/2020
Next Scheduled EDR Contact: 06/15/2020
Data Release Frequency: Annually

RMP: Risk Management Plans

When Congress passed the Clean Air Act Amendments of 1990, it required EPA to publish regulations and guidance for chemical accident prevention at facilities using extremely hazardous substances. The Risk Management Program Rule (RMP Rule) was written to implement Section 112(r) of these amendments. The rule, which built upon existing industry codes and standards, requires companies of all sizes that use certain flammable and toxic substances to develop a Risk Management Program, which includes a(n): Hazard assessment that details the potential effects of an accidental release, an accident history of the last five years, and an evaluation of worst-case and alternative accidental releases; Prevention program that includes safety precautions and maintenance, monitoring, and employee training measures; and Emergency response program that spells out emergency health care, employee training measures and procedures for informing the public and response agencies (e.g the fire department) should an accident occur.

Date of Government Version: 04/25/2019
Date Data Arrived at EDR: 05/02/2019
Date Made Active in Reports: 05/23/2019
Number of Days to Update: 21

Source: Environmental Protection Agency
Telephone: 202-564-8600
Last EDR Contact: 01/21/2020
Next Scheduled EDR Contact: 05/04/2020
Data Release Frequency: Varies

RAATS: RCRA Administrative Action Tracking System

RCRA Administration Action Tracking System. RAATS contains records based on enforcement actions issued under RCRA pertaining to major violators and includes administrative and civil actions brought by the EPA. For administration actions after September 30, 1995, data entry in the RAATS database was discontinued. EPA will retain a copy of the database for historical records. It was necessary to terminate RAATS because a decrease in agency resources made it impossible to continue to update the information contained in the database.

Date of Government Version: 04/17/1995
Date Data Arrived at EDR: 07/03/1995
Date Made Active in Reports: 08/07/1995
Number of Days to Update: 35

Source: EPA
Telephone: 202-564-4104
Last EDR Contact: 06/02/2008
Next Scheduled EDR Contact: 09/01/2008
Data Release Frequency: No Update Planned

PRP: Potentially Responsible Parties

A listing of verified Potentially Responsible Parties

Date of Government Version: 01/30/2020
Date Data Arrived at EDR: 02/06/2020
Date Made Active in Reports: 02/14/2020
Number of Days to Update: 8

Source: EPA
Telephone: 202-564-6023
Last EDR Contact: 03/04/2020
Next Scheduled EDR Contact: 05/18/2020
Data Release Frequency: Quarterly

PADS: PCB Activity Database System

PCB Activity Database. PADS Identifies generators, transporters, commercial storers and/or brokers and disposers of PCB's who are required to notify the EPA of such activities.

Date of Government Version: 10/09/2019
Date Data Arrived at EDR: 10/11/2019
Date Made Active in Reports: 12/20/2019
Number of Days to Update: 70

Source: EPA
Telephone: 202-566-0500
Last EDR Contact: 01/10/2020
Next Scheduled EDR Contact: 04/20/2020
Data Release Frequency: Annually

ICIS: Integrated Compliance Information System
The Integrated Compliance Information System (ICIS) supports the information needs of the national enforcement and compliance program as well as the unique needs of the National Pollutant Discharge Elimination System (NPDES) program.

Date of Government Version: 11/18/2016
Date Data Arrived at EDR: 11/23/2016
Date Made Active in Reports: 02/10/2017
Number of Days to Update: 79

Source: Environmental Protection Agency
Telephone: 202-564-2501
Last EDR Contact: 01/06/2020
Next Scheduled EDR Contact: 04/20/2020
Data Release Frequency: Quarterly

FTTS: FIFRA/ TSCA Tracking System - FIFRA (Federal Insecticide, Fungicide, & Rodenticide Act)/TSCA (Toxic Substances Control Act)
FTTS tracks administrative cases and pesticide enforcement actions and compliance activities related to FIFRA, TSCA and EPCRA (Emergency Planning and Community Right-to-Know Act). To maintain currency, EDR contacts the Agency on a quarterly basis.

Date of Government Version: 04/09/2009
Date Data Arrived at EDR: 04/16/2009
Date Made Active in Reports: 05/11/2009
Number of Days to Update: 25

Source: EPA/Office of Prevention, Pesticides and Toxic Substances
Telephone: 202-566-1667
Last EDR Contact: 08/18/2017
Next Scheduled EDR Contact: 12/04/2017
Data Release Frequency: No Update Planned

FTTS INSP: FIFRA/ TSCA Tracking System - FIFRA (Federal Insecticide, Fungicide, & Rodenticide Act)/TSCA (Toxic Substances Control Act)
A listing of FIFRA/TSCA Tracking System (FTTS) inspections and enforcements.

Date of Government Version: 04/09/2009
Date Data Arrived at EDR: 04/16/2009
Date Made Active in Reports: 05/11/2009
Number of Days to Update: 25

Source: EPA
Telephone: 202-566-1667
Last EDR Contact: 08/18/2017
Next Scheduled EDR Contact: 12/04/2017
Data Release Frequency: No Update Planned

MLTS: Material Licensing Tracking System
MLTS is maintained by the Nuclear Regulatory Commission and contains a list of approximately 8,100 sites which possess or use radioactive materials and which are subject to NRC licensing requirements. To maintain currency, EDR contacts the Agency on a quarterly basis.

Date of Government Version: 10/25/2019
Date Data Arrived at EDR: 10/25/2019
Date Made Active in Reports: 01/15/2020
Number of Days to Update: 82

Source: Nuclear Regulatory Commission
Telephone: 301-415-7169
Last EDR Contact: 01/21/2020
Next Scheduled EDR Contact: 05/04/2020
Data Release Frequency: Quarterly

COAL ASH DOE: Steam-Electric Plant Operation Data
A listing of power plants that store ash in surface ponds.

Date of Government Version: 12/31/2018
Date Data Arrived at EDR: 12/04/2019
Date Made Active in Reports: 01/15/2020
Number of Days to Update: 42

Source: Department of Energy
Telephone: 202-586-8719
Last EDR Contact: 12/04/2019
Next Scheduled EDR Contact: 03/16/2020
Data Release Frequency: Varies

COAL ASH EPA: Coal Combustion Residues Surface Impoundments List
A listing of coal combustion residues surface impoundments with high hazard potential ratings.

Date of Government Version: 01/12/2017
Date Data Arrived at EDR: 03/05/2019
Date Made Active in Reports: 11/11/2019
Number of Days to Update: 251

Source: Environmental Protection Agency
Telephone: N/A
Last EDR Contact: 02/27/2020
Next Scheduled EDR Contact: 06/15/2020
Data Release Frequency: Varies

PCB TRANSFORMER: PCB Transformer Registration Database
The database of PCB transformer registrations that includes all PCB registration submittals.

Date of Government Version: 09/13/2019
Date Data Arrived at EDR: 11/06/2019
Date Made Active in Reports: 02/10/2020
Number of Days to Update: 96

Source: Environmental Protection Agency
Telephone: 202-566-0517
Last EDR Contact: 02/07/2020
Next Scheduled EDR Contact: 05/18/2020
Data Release Frequency: Varies

RADINFO: Radiation Information Database
The Radiation Information Database (RADINFO) contains information about facilities that are regulated by U.S. Environmental Protection Agency (EPA) regulations for radiation and radioactivity.

Date of Government Version: 07/01/2019
Date Data Arrived at EDR: 07/01/2019
Date Made Active in Reports: 09/23/2019
Number of Days to Update: 84

Source: Environmental Protection Agency
Telephone: 202-343-9775
Last EDR Contact: 12/20/2019
Next Scheduled EDR Contact: 04/13/2020
Data Release Frequency: Quarterly

HIST FTTS: FIFRA/TSCA Tracking System Administrative Case Listing
A complete administrative case listing from the FIFRA/TSCA Tracking System (FTTS) for all ten EPA regions. The information was obtained from the National Compliance Database (NCDB). NCDB supports the implementation of FIFRA (Federal Insecticide, Fungicide, and Rodenticide Act) and TSCA (Toxic Substances Control Act). Some EPA regions are now closing out records. Because of that, and the fact that some EPA regions are not providing EPA Headquarters with updated records, it was decided to create a HIST FTTS database. It included records that may not be included in the newer FTTS database updates. This database is no longer updated.

Date of Government Version: 10/19/2006
Date Data Arrived at EDR: 03/01/2007
Date Made Active in Reports: 04/10/2007
Number of Days to Update: 40

Source: Environmental Protection Agency
Telephone: 202-564-2501
Last EDR Contact: 12/17/2007
Next Scheduled EDR Contact: 03/17/2008
Data Release Frequency: No Update Planned

HIST FTTS INSP: FIFRA/TSCA Tracking System Inspection & Enforcement Case Listing
A complete inspection and enforcement case listing from the FIFRA/TSCA Tracking System (FTTS) for all ten EPA regions. The information was obtained from the National Compliance Database (NCDB). NCDB supports the implementation of FIFRA (Federal Insecticide, Fungicide, and Rodenticide Act) and TSCA (Toxic Substances Control Act). Some EPA regions are now closing out records. Because of that, and the fact that some EPA regions are not providing EPA Headquarters with updated records, it was decided to create a HIST FTTS database. It included records that may not be included in the newer FTTS database updates. This database is no longer updated.

Date of Government Version: 10/19/2006
Date Data Arrived at EDR: 03/01/2007
Date Made Active in Reports: 04/10/2007
Number of Days to Update: 40

Source: Environmental Protection Agency
Telephone: 202-564-2501
Last EDR Contact: 12/17/2008
Next Scheduled EDR Contact: 03/17/2008
Data Release Frequency: No Update Planned

DOT OPS: Incident and Accident Data
Department of Transporation, Office of Pipeline Safety Incident and Accident data.

Date of Government Version: 10/01/2019
Date Data Arrived at EDR: 10/29/2019
Date Made Active in Reports: 01/15/2020
Number of Days to Update: 78

Source: Department of Transporation, Office of Pipeline Safety
Telephone: 202-366-4595
Last EDR Contact: 01/28/2020
Next Scheduled EDR Contact: 05/11/2020
Data Release Frequency: Quarterly

CONSENT: Superfund (CERCLA) Consent Decrees
Major legal settlements that establish responsibility and standards for cleanup at NPL (Superfund) sites. Released periodically by United States District Courts after settlement by parties to litigation matters.

Date of Government Version: 09/30/2019
Date Data Arrived at EDR: 10/09/2019
Date Made Active in Reports: 12/20/2019
Number of Days to Update: 72

Source: Department of Justice, Consent Decree Library
Telephone: Varies
Last EDR Contact: 01/06/2020
Next Scheduled EDR Contact: 04/20/2020
Data Release Frequency: Varies

BRS: Biennial Reporting System

The Biennial Reporting System is a national system administered by the EPA that collects data on the generation and management of hazardous waste. BRS captures detailed data from two groups: Large Quantity Generators (LQG) and Treatment, Storage, and Disposal Facilities.

Date of Government Version: 12/31/2015
Date Data Arrived at EDR: 02/22/2017
Date Made Active in Reports: 09/28/2017
Number of Days to Update: 218

Source: EPA/NTIS
Telephone: 800-424-9346
Last EDR Contact: 02/27/2020
Next Scheduled EDR Contact: 04/06/2020
Data Release Frequency: Biennially

INDIAN RESERV: Indian Reservations

This map layer portrays Indian administered lands of the United States that have any area equal to or greater than 640 acres.

Date of Government Version: 12/31/2014
Date Data Arrived at EDR: 07/14/2015
Date Made Active in Reports: 01/10/2017
Number of Days to Update: 546

Source: USGS
Telephone: 202-208-3710
Last EDR Contact: 01/07/2020
Next Scheduled EDR Contact: 04/20/2020
Data Release Frequency: Semi-Annually

FUSRAP: Formerly Utilized Sites Remedial Action Program

DOE established the Formerly Utilized Sites Remedial Action Program (FUSRAP) in 1974 to remediate sites where radioactive contamination remained from Manhattan Project and early U.S. Atomic Energy Commission (AEC) operations.

Date of Government Version: 08/08/2017
Date Data Arrived at EDR: 09/11/2018
Date Made Active in Reports: 09/14/2018
Number of Days to Update: 3

Source: Department of Energy
Telephone: 202-586-3559
Last EDR Contact: 01/31/2020
Next Scheduled EDR Contact: 05/18/2020
Data Release Frequency: Varies

UMTRA: Uranium Mill Tailings Sites

Uranium ore was mined by private companies for federal government use in national defense programs. When the mills shut down, large piles of the sand-like material (mill tailings) remain after uranium has been extracted from the ore. Levels of human exposure to radioactive materials from the piles are low; however, in some cases tailings were used as construction materials before the potential health hazards of the tailings were recognized.

Date of Government Version: 08/30/2019
Date Data Arrived at EDR: 11/15/2019
Date Made Active in Reports: 01/28/2020
Number of Days to Update: 74

Source: Department of Energy
Telephone: 505-845-0011
Last EDR Contact: 02/21/2020
Next Scheduled EDR Contact: 06/01/2020
Data Release Frequency: Varies

LEAD SMELTER 1: Lead Smelter Sites

A listing of former lead smelter site locations.

Date of Government Version: 01/30/2020
Date Data Arrived at EDR: 02/05/2020
Date Made Active in Reports: 02/14/2020
Number of Days to Update: 9

Source: Environmental Protection Agency
Telephone: 703-603-8787
Last EDR Contact: 03/04/2020
Next Scheduled EDR Contact: 04/13/2020
Data Release Frequency: Varies

LEAD SMELTER 2: Lead Smelter Sites

A list of several hundred sites in the U.S. where secondary lead smelting was done from 1931and 1964. These sites may pose a threat to public health through ingestion or inhalation of contaminated soil or dust

Date of Government Version: 04/05/2001
Date Data Arrived at EDR: 10/27/2010
Date Made Active in Reports: 12/02/2010
Number of Days to Update: 36

Source: American Journal of Public Health
Telephone: 703-305-6451
Last EDR Contact: 12/02/2009
Next Scheduled EDR Contact: N/A
Data Release Frequency: No Update Planned

US AIRS (AFS): Aerometric Information Retrieval System Facility Subsystem (AFS)

The database is a sub-system of Aerometric Information Retrieval System (AIRS). AFS contains compliance data on air pollution point sources regulated by the U.S. EPA and/or state and local air regulatory agencies. This information comes from source reports by various stationary sources of air pollution, such as electric power plants, steel mills, factories, and universities, and provides information about the air pollutants they produce. Action, air program, air program pollutant, and general level plant data. It is used to track emissions and compliance data from industrial plants.

Date of Government Version: 10/12/2016
Date Data Arrived at EDR: 10/26/2016
Date Made Active in Reports: 02/03/2017
Number of Days to Update: 100

Source: EPA
Telephone: 202-564-2496
Last EDR Contact: 09/26/2017
Next Scheduled EDR Contact: 01/08/2018
Data Release Frequency: Annually

US AIRS MINOR: Air Facility System Data

A listing of minor source facilities.

Date of Government Version: 10/12/2016
Date Data Arrived at EDR: 10/26/2016
Date Made Active in Reports: 02/03/2017
Number of Days to Update: 100

Source: EPA
Telephone: 202-564-2496
Last EDR Contact: 09/26/2017
Next Scheduled EDR Contact: 01/08/2018
Data Release Frequency: Annually

MINES VIOLATIONS: MSHA Violation Assessment Data

Mines violation and assessment information. Department of Labor, Mine Safety & Health Administration.

Date of Government Version: 12/03/2019
Date Data Arrived at EDR: 12/03/2019
Date Made Active in Reports: 01/28/2020
Number of Days to Update: 56

Source: DOL, Mine Safety & Health Admi
Telephone: 202-693-9424
Last EDR Contact: 03/02/2020
Next Scheduled EDR Contact: 06/15/2020
Data Release Frequency: Quarterly

US MINES: Mines Master Index File

Contains all mine identification numbers issued for mines active or opened since 1971. The data also includes violation information.

Date of Government Version: 11/06/2019
Date Data Arrived at EDR: 11/25/2019
Date Made Active in Reports: 01/28/2020
Number of Days to Update: 64

Source: Department of Labor, Mine Safety and Health Administration
Telephone: 303-231-5959
Last EDR Contact: 02/25/2020
Next Scheduled EDR Contact: 06/08/2020
Data Release Frequency: Semi-Annually

US MINES 2: Ferrous and Nonferrous Metal Mines Database Listing

This map layer includes ferrous (ferrous metal mines are facilities that extract ferrous metals, such as iron ore or molybdenum) and nonferrous (Nonferrous metal mines are facilities that extract nonferrous metals, such as gold, silver, copper, zinc, and lead) metal mines in the United States.

Date of Government Version: 12/05/2005
Date Data Arrived at EDR: 02/29/2008
Date Made Active in Reports: 04/18/2008
Number of Days to Update: 49

Source: USGS
Telephone: 703-648-7709
Last EDR Contact: 02/28/2020
Next Scheduled EDR Contact: 06/08/2020
Data Release Frequency: Varies

US MINES 3: Active Mines & Mineral Plants Database Listing

Active Mines and Mineral Processing Plant operations for commodities monitored by the Minerals Information Team of the USGS.

Date of Government Version: 04/14/2011
Date Data Arrived at EDR: 06/08/2011
Date Made Active in Reports: 09/13/2011
Number of Days to Update: 97

Source: USGS
Telephone: 703-648-7709
Last EDR Contact: 02/28/2020
Next Scheduled EDR Contact: 06/08/2020
Data Release Frequency: Varies

ABANDONED MINES: Abandoned Mines

An inventory of land and water impacted by past mining (primarily coal mining) is maintained by OSMRE to provide information needed to implement the Surface Mining Control and Reclamation Act of 1977 (SMCRA). The inventory contains information on the location, type, and extent of AML impacts, as well as, information on the cost associated with the reclamation of those problems. The inventory is based upon field surveys by State, Tribal, and OSMRE program officials. It is dynamic to the extent that it is modified as new problems are identified and existing problems are reclaimed.

Date of Government Version: 12/09/2019
Date Data Arrived at EDR: 12/11/2019
Date Made Active in Reports: 02/27/2020
Number of Days to Update: 78

Source: Department of Interior
Telephone: 202-208-2609
Last EDR Contact: 12/04/2019
Next Scheduled EDR Contact: 03/23/2020
Data Release Frequency: Quarterly

FINDS: Facility Index System/Facility Registry System

Facility Index System. FINDS contains both facility information and 'pointers' to other sources that contain more detail. EDR includes the following FINDS databases in this report: PCS (Permit Compliance System), AIRS (Aerometric Information Retrieval System), DOCKET (Enforcement Docket used to manage and track information on civil judicial enforcement cases for all environmental statutes), FURS (Federal Underground Injection Control), C-DOCKET (Criminal Docket System used to track criminal enforcement actions for all environmental statutes), FFIS (Federal Facilities Information System), STATE (State Environmental Laws and Statutes), and PADS (PCB Activity Data System).

Date of Government Version: 11/22/2019
Date Data Arrived at EDR: 12/04/2019
Date Made Active in Reports: 03/02/2020
Number of Days to Update: 89

Source: EPA
Telephone: (206) 553-1200
Last EDR Contact: 03/03/2020
Next Scheduled EDR Contact: 06/15/2020
Data Release Frequency: Quarterly

DOCKET HWC: Hazardous Waste Compliance Docket Listing

A complete list of the Federal Agency Hazardous Waste Compliance Docket Facilities.

Date of Government Version: 05/31/2018
Date Data Arrived at EDR: 07/26/2018
Date Made Active in Reports: 10/05/2018
Number of Days to Update: 71

Source: Environmental Protection Agency
Telephone: 202-564-0527
Last EDR Contact: 02/21/2020
Next Scheduled EDR Contact: 06/08/2020
Data Release Frequency: Varies

UXO: Unexploded Ordnance Sites

A listing of unexploded ordnance site locations

Date of Government Version: 12/31/2017
Date Data Arrived at EDR: 01/17/2019
Date Made Active in Reports: 04/01/2019
Number of Days to Update: 74

Source: Department of Defense
Telephone: 703-704-1564
Last EDR Contact: 01/13/2020
Next Scheduled EDR Contact: 04/27/2020
Data Release Frequency: Varies

ECHO: Enforcement & Compliance History Information

ECHO provides integrated compliance and enforcement information for about 800,000 regulated facilities nationwide.

Date of Government Version: 10/06/2019
Date Data Arrived at EDR: 10/08/2019
Date Made Active in Reports: 01/02/2020
Number of Days to Update: 86

Source: Environmental Protection Agency
Telephone: 202-564-2280
Last EDR Contact: 01/07/2020
Next Scheduled EDR Contact: 04/20/2020
Data Release Frequency: Quarterly

FUELS PROGRAM: EPA Fuels Program Registered Listing

This listing includes facilities that are registered under the Part 80 (Code of Federal Regulations) EPA Fuels Programs. All companies now are required to submit new and updated registrations.

Date of Government Version: 11/18/2019
Date Data Arrived at EDR: 11/19/2019
Date Made Active in Reports: 01/28/2020
Number of Days to Update: 70

Source: EPA
Telephone: 800-385-6164
Last EDR Contact: 02/19/2020
Next Scheduled EDR Contact: 06/01/2020
Data Release Frequency: Quarterly

AIRS (EMI): Washington Emissions Data System

Emissions inventory data.

Date of Government Version: 12/31/2017
Date Data Arrived at EDR: 03/01/2019
Date Made Active in Reports: 06/19/2019
Number of Days to Update: 110

Source: Department of Ecology
Telephone: 360-407-6040
Last EDR Contact: 01/13/2020
Next Scheduled EDR Contact: 04/27/2020
Data Release Frequency: Annually

ASBESTOS: Asbestos Notification Listing

Asbestos sites

Date of Government Version: 12/05/2019
Date Data Arrived at EDR: 01/02/2020
Date Made Active in Reports: 02/13/2020
Number of Days to Update: 42

Source: Department of Labor & Industries
Telephone: 360-902-6209
Last EDR Contact: 02/18/2020
Next Scheduled EDR Contact: 06/01/2020
Data Release Frequency: Varies

COAL ASH: Coal Ash Disposal Site Listing

A listing of coal ash disposal site locations.

Date of Government Version: 12/04/2019
Date Data Arrived at EDR: 12/05/2019
Date Made Active in Reports: 02/13/2020
Number of Days to Update: 70

Source: Department of Ecology
Telephone: 360-407-6933
Last EDR Contact: 03/02/2020
Next Scheduled EDR Contact: 06/15/2020
Data Release Frequency: Varies

DRYCLEANERS: Drycleaner List

A listing of registered drycleaners who registered with the Department of Ecology (using the SIC code of 7215 and 7216) as hazardous waste generators.

Date of Government Version: 10/15/2019
Date Data Arrived at EDR: 10/17/2019
Date Made Active in Reports: 12/27/2019
Number of Days to Update: 71

Source: Department of Ecology
Telephone: 360-407-6732
Last EDR Contact: 01/13/2020
Next Scheduled EDR Contact: 04/27/2020
Data Release Frequency: Varies

Financial Assurance 1: Financial Assurance Information Listing

A listing of financial assurance information for underground storage tank facilities. Financial assurance is intended to ensure that resources are available to pay for the cost of closure, post-closure care, and corrective measures if the owner or operator of a regulated facility is unable or unwilling to pay.

Date of Government Version: 11/25/2019
Date Data Arrived at EDR: 11/27/2019
Date Made Active in Reports: 01/24/2020
Number of Days to Update: 58

Source: Department of Ecology
Telephone: 360-586-1060
Last EDR Contact: 02/24/2020
Next Scheduled EDR Contact: 06/08/2020
Data Release Frequency: No Update Planned

Financial Assurance 2: Financial Assurance Information Listing
A listing of financial assurance information for hazardous waste facilities. Financial assurance is intended to ensure that resources are available to pay for the cost of closure, post-closure care, and corrective measures if the owner or operator of a regulated facility is unable or unwilling to pay.

Date of Government Version: 11/19/2019
Date Data Arrived at EDR: 11/25/2019
Date Made Active in Reports: 01/28/2020
Number of Days to Update: 64

Source: Department of Ecology
Telephone: 360-407-6754
Last EDR Contact: 02/10/2020
Next Scheduled EDR Contact: 05/25/2020
Data Release Frequency: Varies

Financial Assurance 3: Financial Assurance Information Listing
A listing of financial assurance information for solid waste facilities. Financial assurance is intended to ensure that resources are available to pay for the cost of closure, post-closure care, and corrective measures if the owner or operator of a regulated facility is unable or unwilling to pay.

Date of Government Version: 11/15/2017
Date Data Arrived at EDR: 11/20/2017
Date Made Active in Reports: 01/04/2018
Number of Days to Update: 45

Source: Department of Ecology
Telephone: 360-407-6136
Last EDR Contact: 02/10/2020
Next Scheduled EDR Contact: 05/25/2020
Data Release Frequency: No Update Planned

INACTIVE DRYCLEANERS: Inactive Drycleaners
A listing of inactive drycleaner facility locations.

Date of Government Version: 10/15/2019
Date Data Arrived at EDR: 10/17/2019
Date Made Active in Reports: 12/27/2019
Number of Days to Update: 71

Source: Department of Ecology
Telephone: 360-407-6732
Last EDR Contact: 01/13/2020
Next Scheduled EDR Contact: 04/27/2020
Data Release Frequency: Annually

WA MANIFEST: Hazardous Waste Manifest Data
Hazardous waste manifest information.

Date of Government Version: 03/29/2019
Date Data Arrived at EDR: 03/29/2019
Date Made Active in Reports: 06/24/2019
Number of Days to Update: 87

Source: Department of Ecology
Telephone: N/A
Last EDR Contact: 12/12/2019
Next Scheduled EDR Contact: 03/30/2020
Data Release Frequency: Annually

NPDES: Water Quality Permit System Data
A listing of permitted wastewater facilities.

Date of Government Version: 10/15/2019
Date Data Arrived at EDR: 10/17/2019
Date Made Active in Reports: 12/27/2019
Number of Days to Update: 71

Source: Department of Ecology
Telephone: 360-407-6073
Last EDR Contact: 01/15/2020
Next Scheduled EDR Contact: 04/27/2020
Data Release Frequency: Quarterly

UIC: Underground Injection Wells Listing
A listing of underground injection wells.

Date of Government Version: 10/15/2019
Date Data Arrived at EDR: 10/17/2019
Date Made Active in Reports: 12/27/2019
Number of Days to Update: 71

Source: Department of Ecology
Telephone: 360-407-6143
Last EDR Contact: 01/15/2020
Next Scheduled EDR Contact: 04/27/2020
Data Release Frequency: Quarterly

MINES MRDS: Mineral Resources Data System
Mineral Resources Data System

Date of Government Version: 04/06/2018
Date Data Arrived at EDR: 10/21/2019
Date Made Active in Reports: 10/24/2019
Number of Days to Update: 3

Source: USGS
Telephone: 703-648-6533
Last EDR Contact: 02/28/2020
Next Scheduled EDR Contact: 06/08/2020
Data Release Frequency: Varies

EDR HIGH RISK HISTORICAL RECORDS

EDR Exclusive Records

EDR MGP: EDR Proprietary Manufactured Gas Plants

The EDR Proprietary Manufactured Gas Plant Database includes records of coal gas plants (manufactured gas plants) compiled by EDR's researchers. Manufactured gas sites were used in the United States from the 1800's to 1950's to produce a gas that could be distributed and used as fuel. These plants used whale oil, rosin, coal, or a mixture of coal, oil, and water that also produced a significant amount of waste. Many of the byproducts of the gas production, such as coal tar (oily waste containing volatile and non-volatile chemicals), sludges, oils and other compounds are potentially hazardous to human health and the environment. The byproduct from this process was frequently disposed of directly at the plant site and can remain or spread slowly, serving as a continuous source of soil and groundwater contamination.

Date of Government Version: N/A
Date Data Arrived at EDR: N/A
Date Made Active in Reports: N/A
Number of Days to Update: N/A

Source: EDR, Inc.
Telephone: N/A
Last EDR Contact: N/A
Next Scheduled EDR Contact: N/A
Data Release Frequency: No Update Planned

EDR Hist Auto: EDR Exclusive Historical Auto Stations

EDR has searched selected national collections of business directories and has collected listings of potential gas station/filling station/service station sites that were available to EDR researchers. EDR's review was limited to those categories of sources that might, in EDR's opinion, include gas station/filling station/service station establishments. The categories reviewed included, but were not limited to gas, gas station, gasoline station, filling station, auto, automobile repair, auto service station, service station, etc. This database falls within a category of information EDR classifies as "High Risk Historical Records", or HRHR. EDR's HRHR effort presents unique and sometimes proprietary data about past sites and operations that typically create environmental concerns, but may not show up in current government records searches.

Date of Government Version: N/A
Date Data Arrived at EDR: N/A
Date Made Active in Reports: N/A
Number of Days to Update: N/A

Source: EDR, Inc.
Telephone: N/A
Last EDR Contact: N/A
Next Scheduled EDR Contact: N/A
Data Release Frequency: Varies

EDR Hist Cleaner: EDR Exclusive Historical Cleaners

EDR has searched selected national collections of business directories and has collected listings of potential dry cleaner sites that were available to EDR researchers. EDR's review was limited to those categories of sources that might, in EDR's opinion, include dry cleaning establishments. The categories reviewed included, but were not limited to dry cleaners, cleaners, laundry, laundromat, cleaning/laundry, wash & dry etc. This database falls within a category of information EDR classifies as "High Risk Historical Records", or HRHR. EDR's HRHR effort presents unique and sometimes proprietary data about past sites and operations that typically create environmental concerns, but may not show up in current government records searches.

Date of Government Version: N/A
Date Data Arrived at EDR: N/A
Date Made Active in Reports: N/A
Number of Days to Update: N/A

Source: EDR, Inc.
Telephone: N/A
Last EDR Contact: N/A
Next Scheduled EDR Contact: N/A
Data Release Frequency: Varies

EDR RECOVERED GOVERNMENT ARCHIVES

Exclusive Recovered Govt. Archives

RGA HWS: Recovered Government Archive State Hazardous Waste Facilities List
The EDR Recovered Government Archive State Hazardous Waste database provides a list of SHWS incidents derived from historical databases and includes many records that no longer appear in current government lists. Compiled from Records formerly available from the Department of Ecology in Washington.

Date of Government Version: N/A
Date Data Arrived at EDR: 07/01/2013
Date Made Active in Reports: 12/24/2013
Number of Days to Update: 176

Source: Department of Ecology
Telephone: N/A
Last EDR Contact: 06/01/2012
Next Scheduled EDR Contact: N/A
Data Release Frequency: Varies

RGA LF: Recovered Government Archive Solid Waste Facilities List
The EDR Recovered Government Archive Landfill database provides a list of landfills derived from historical databases and includes many records that no longer appear in current government lists. Compiled from Records formerly available from the Department of Ecology in Washington.

Date of Government Version: N/A
Date Data Arrived at EDR: 07/01/2013
Date Made Active in Reports: 01/10/2014
Number of Days to Update: 193

Source: Department of Ecology
Telephone: N/A
Last EDR Contact: 06/01/2012
Next Scheduled EDR Contact: N/A
Data Release Frequency: Varies

RGA LUST: Recovered Government Archive Leaking Underground Storage Tank
The EDR Recovered Government Archive Leaking Underground Storage Tank database provides a list of LUST incidents derived from historical databases and includes many records that no longer appear in current government lists. Compiled from Records formerly available from the Department of Ecology in Washington.

Date of Government Version: N/A
Date Data Arrived at EDR: 07/01/2013
Date Made Active in Reports: 12/24/2013
Number of Days to Update: 176

Source: Department of Ecology
Telephone: N/A
Last EDR Contact: 06/01/2012
Next Scheduled EDR Contact: N/A
Data Release Frequency: Varies

COUNTY RECORDS

KING COUNTY:

LF KING: Abandoned Landfill Study in King County
The King County Abandoned Landfill Survey was conducted from October through December 1984 by the Health Department's Environmental Health Division at the request of the King County Council. The primary objective of the survey was to determine if any public health problems existed at the predetermined 24 sites.

Date of Government Version: 04/30/1985
Date Data Arrived at EDR: 11/07/1994
Date Made Active in Reports: N/A
Number of Days to Update: 0

Source: Seattle-King County Department of Public Health
Telephone: 206-296-4785
Last EDR Contact: 10/21/1994
Next Scheduled EDR Contact: N/A
Data Release Frequency: No Update Planned

SEATTLE COUNTY:

LF SEATTLE CITY: Abandoned Landfill Study in the City of Seattle
The Seattle Abandoned Landfill Survey was conducted in June and July of 1984 by the Health Department's Environmental Health Division at the request of the Mayor's Office. The primary objective of the survey was to determine if any public health problems existed at the predetermined 12 sites.

Date of Government Version: 07/30/1984
Date Data Arrived at EDR: 11/07/1994
Date Made Active in Reports: N/A
Number of Days to Update: 0

Source: Seattle - King County Department of Public Health
Telephone: 206-296-4785
Last EDR Contact: 10/21/1994
Next Scheduled EDR Contact: N/A
Data Release Frequency: No Update Planned

SEATTLE/KING COUNTY:

LF SEATTLE/KING: Seattle - King County Abandoned Landfill Toxicity / Hazard Assessment Project
This report presents the Seattle-King County Health Department's follow-up investigation of two city owned and four county owned abandoned landfills which was conducted from February to December 1986.

Date of Government Version: 12/31/1986
Date Data Arrived at EDR: 08/18/1995
Date Made Active in Reports: 09/20/1995
Number of Days to Update: 33

Source: Department of Public Health
Telephone: 206-296-4785
Last EDR Contact: 08/14/1995
Next Scheduled EDR Contact: N/A
Data Release Frequency: No Update Planned

SNOHOMISH COUNTY:

LF SNOHOMISH: Solid Waste Sites of Record at Snohomish Health District
Solid waste disposal and/or utilization sites in Snohomish County.

Date of Government Version: 09/23/2019
Date Data Arrived at EDR: 09/25/2019
Date Made Active in Reports: 10/24/2019
Number of Days to Update: 29

Source: Snohomish Health District
Telephone: 206-339-5250
Last EDR Contact: 12/20/2019
Next Scheduled EDR Contact: 03/30/2020
Data Release Frequency: No Update Planned

TACOMA/PIERCE COUNTY:

LF TACOMA/PIERCE: Closed Landfill Survey
Following numerous requests for information about closed dumpsites and landfills in Pierce County, the Tacoma-Pierce County Health Department decided to conduct a study on the matter. The aim of the study was to evaluate public health risks associated with the closed dumpsites and landfills, and to determine the need, if any, for further investigations of a more detailed nature. The sites represent all of the known dumpsites and landfills closed after 1950.

Date of Government Version: 09/01/2002
Date Data Arrived at EDR: 03/24/2003
Date Made Active in Reports: 05/14/2003
Number of Days to Update: 51

Source: Tacoma-Pierce County Health Department
Telephone: 206-591-6500
Last EDR Contact: 03/19/2003
Next Scheduled EDR Contact: N/A
Data Release Frequency: No Update Planned

OTHER DATABASE(S)

Depending on the geographic area covered by this report, the data provided in these specialty databases may or may not be complete. For example, the existence of wetlands information data in a specific report does not mean that all wetlands in the area covered by the report are included. Moreover, the absence of any reported wetlands information does not necessarily mean that wetlands do not exist in the area covered by the report.

CT MANIFEST: Hazardous Waste Manifest Data
Facility and manifest data. Manifest is a document that lists and tracks hazardous waste from the generator through transporters to a tsd facility.

Date of Government Version: 05/14/2019
Date Data Arrived at EDR: 12/05/2019
Date Made Active in Reports: 02/03/2020
Number of Days to Update: 60

Source: Department of Energy & Environmental Protection
Telephone: 860-424-3375
Last EDR Contact: 01/30/2020
Next Scheduled EDR Contact: 05/25/2020
Data Release Frequency: No Update Planned

NY MANIFEST: Facility and Manifest Data
Manifest is a document that lists and tracks hazardous waste from the generator through transporters to a TSD facility.

Date of Government Version: 01/01/2019
Date Data Arrived at EDR: 05/01/2019
Date Made Active in Reports: 06/21/2019
Number of Days to Update: 51

Source: Department of Environmental Conservation
Telephone: 518-402-8651
Last EDR Contact: 01/31/2020
Next Scheduled EDR Contact: 05/11/2020
Data Release Frequency: Quarterly

PA MANIFEST: Manifest Information
Hazardous waste manifest information.

Date of Government Version: 06/30/2018
Date Data Arrived at EDR: 07/19/2019
Date Made Active in Reports: 09/10/2019
Number of Days to Update: 53

Source: Department of Environmental Protection
Telephone: 717-783-8990
Last EDR Contact: 01/14/2020
Next Scheduled EDR Contact: 04/07/2020
Data Release Frequency: Annually

WI MANIFEST: Manifest Information
Hazardous waste manifest information.

Date of Government Version: 05/31/2018
Date Data Arrived at EDR: 06/19/2019
Date Made Active in Reports: 09/03/2019
Number of Days to Update: 76

Source: Department of Natural Resources
Telephone: N/A
Last EDR Contact: 12/18/2019
Next Scheduled EDR Contact: 03/23/2020
Data Release Frequency: Annually

Oil/Gas Pipelines
Source: Endeavor Business Media
Petroleum Bundle (Crude Oil, Refined Products, Petrochemicals, Gas Liquids (LPG/NGL), and Specialty Gases (Miscellaneous)) N = Natural Gas Bundle (Natural Gas, Gas Liquids (LPG/NGL), and Specialty Gases (Miscellaneous)). This map includes information copyrighted by Endeavor Business Media. This information is provided on a best effort basis and Endeavor Business Media does not guarantee its accuracy nor warrant its fitness for any particular purpose. Such information has been reprinted with the permission of Endeavor Business Media.

Electric Power Transmission Line Data
Source: Endeavor Business Media
This map includes information copyrighted by Endeavor Business Media. This information is provided on a best effort basis and Endeavor Business Media does not guarantee its accuracy nor warrant its fitness for any particular purpose. Such information has been reprinted with the permission of Endeavor Business Media.

Sensitive Receptors: There are individuals deemed sensitive receptors due to their fragile immune systems and special sensitivity to environmental discharges. These sensitive receptors typically include the elderly, the sick, and children. While the location of all sensitive receptors cannot be determined, EDR indicates those buildings and facilities - schools, daycares, hospitals, medical centers, and nursing homes - where individuals who are sensitive receptors are likely to be located.

AHA Hospitals:
Source: American Hospital Association, Inc.
Telephone: 312-280-5991
The database includes a listing of hospitals based on the American Hospital Association's annual survey of hospitals.

Medical Centers: Provider of Services Listing
Source: Centers for Medicare & Medicaid Services
Telephone: 410-786-3000
A listing of hospitals with Medicare provider number, produced by Centers of Medicare & Medicaid Services, a federal agency within the U.S. Department of Health and Human Services.

Nursing Homes
Source: National Institutes of Health
Telephone: 301-594-6248
Information on Medicare and Medicaid certified nursing homes in the United States.

Public Schools
Source: National Center for Education Statistics
Telephone: 202-502-7300
The National Center for Education Statistics' primary database on elementary and secondary public education in the United States. It is a comprehensive, annual, national statistical database of all public elementary and secondary schools and school districts, which contains data that are comparable across all states.

Private Schools
Source: National Center for Education Statistics
Telephone: 202-502-7300
The National Center for Education Statistics' primary database on private school locations in the United States.
Daycare Centers: Daycare Center Listing
Source: Department of Social & Health Services
Telephone: 253-383-1735

Flood Zone Data: This data was obtained from the Federal Emergency Management Agency (FEMA). It depicts 100-year and 500-year flood zones as defined by FEMA. It includes the National Flood Hazard Layer (NFHL) which incorporates Flood Insurance Rate Map (FIRM) data and Q3 data from FEMA in areas not covered by NFHL.
Source: FEMA
Telephone: 877-336-2627
Date of Government Version: 2003, 2015

NWI: National Wetlands Inventory. This data, available in select counties across the country, was obtained by EDR in 2002, 2005 and 2010 from the U.S. Fish and Wildlife Service.

State Wetlands Data: Wetland Inventory
Source: Department of Ecology
Telephone: 360-407-6121

STREET AND ADDRESS INFORMATION

© 2015 TomTom North America, Inc. All rights reserved. This material is proprietary and the subject of copyright protection and other intellectual property rights owned by or licensed to Tele Atlas North America, Inc. The use of this material is subject to the terms of a license agreement. You will be held liable for any unauthorized copying or disclosure of this material.

APPENDIX C

Table of Wells Located in Wellhead Protection Areas (from Department of Ecology database)

Table C-1: Well Logs

well_log_id	well_tag_nr	nit_id_nr	well_depth_qt	well_diameter_qt	well_owner_nm	township_nr	range_nr	range_dir_cd	section_nr	qtr_section_cd	qtr_qtr_section_cd	well_comp_dt	county_nm	well_type_cd	well_log_recv_dt	tax_parcel_nr	ST_PLANE_XCOORD_NR	ST_PLANE_YCOORD_NR
286836			21	6		23	8	E	5	NE	SW		King	W			1316764	796030
1786920		SE67590	12	2.25	125 SE NORTH BEND WAY LLC	23	8	E	9	NE	SW	43367	King	R	43372	8571900045	1321974	790575
1786921		SE67590	12	2.25	125 SE NORTH BEND WAY LLC	23	8	E	9	NE	SW	43367	King	R	43372	8571900045	1321974	790575
1786922		SE67590	12	2.25	125 SE NORTH BEND WAY LLC	23	8	E	9	NE	SW	43367	King	R	43372	8571900045	1321974	790575
1787091		AE51236	12	2.25	125 SE NORTH BEND WAY LLC	23	8	E	9	NE	SW	43367	King	A	43372	8571900045	1321974	790575
1787092		AE51236	12	2.25	125 SE NORTH BEND WAY LLC	23	8	E	9	NE	SW	43367	King	A	43372	8571900045	1321974	790575
1787093		AE51236	12	2.25	125 SE NORTH BEND WAY LLC	23	8	E	9	NE	SW	43367	King	A	43372	8571900045	1321974	790575
1049933		SE55933	11.5	8	City Of North Bend	23	8	E	4	SW	NW	42262	King	R	42272		1319423	794660
1049934		SE55933	11.5	8	City Of North Bend	23	8	E	4	SW	NW	42262	King	R	42272		1319423	794660
1049935		SE55933	11.5	8	City Of North Bend	23	8	E	4	SW	NW	42262	King	R	42272		1319423	794660
1049936		SE55933	11.5	8	City Of North Bend	23	8	E	4	SW	NW	42262	King	R	42272		1319423	794660
1049937		AE33822	11.5	8	City Of North Bend	23	8	E	4	SW	NW	42262	King	A	42272		1319423	794660
1049938		AE33822	11.5	8	City Of North Bend	23	8	E	4	SW	NW	42262	King	A	42272		1319423	794660
1049939		AE33822	11.5	8	City Of North Bend	23	8	E	4	SW	NW	42262	King	A	42272		1319423	794660
1049940		AE33822	11.5	8	City Of North Bend	23	8	E	4	SW	NW	42262	King	A	42272		1319423	794660
1643399		SE63435	20	8	City Of North Bend	23	8	E	4	SE	SW	42989	King	R	43028		1322027	793234
1643400		SE63435	20	8	City Of North Bend	23	8	E	4	SE	SW	42989	King	R	43028		1322027	793234
1643401		SE63435	20	8	City Of North Bend	23	8	E	4	SE	SW	42989	King	R	43028		1322027	793234
1643402		SE63435	20	8	City Of North Bend	23	8	E	4	SE	SW	42989	King	R	43028		1322027	793234
1643403		AE45068	20	8	City Of North Bend	23	8	E	4	SE	SW	42989	King	A	43028		1322027	793234
1643404		AE45068	20	8	City Of North Bend	23	8	E	4	SE	SW	42989	King	A	43028		1322027	793234
1643405		AE45068	20	8	City Of North Bend	23	8	E	4	SE	SW	42989	King	A	43028		1322027	793234
1643406		AE45068	20	8	City Of North Bend	23	8	E	4	SE	SW	42989	King	A	43028		1322027	793234
1671724		SE64092	35	8	City Of North Bend	23	8	E	4	SE	SE	43045	King	R	43133		1323347	793189
1671725		SE64092	35	8	City Of North Bend	23	8	E	4	SE	SE	43045	King	R	43133		1323347	793189
1671726		SE64092	35	8	City Of North Bend	23	8	E	4	SE	SE	43045	King	R	43133		1323347	793189
1671727		SE64092	35	8	City Of North Bend	23	8	E	4	SE	SE	43045	King	R	43133		1323347	793189
1671728		AE45994	35	8	City Of North Bend	23	8	E	4	SE	SE	43045	King	A	43133		1323347	793189
1671729		AE45994	35	8	City Of North Bend	23	8	E	4	SE	SE	43045	King	A	43133		1323347	793189
1671730		AE45994	35	8	City Of North Bend	23	8	E	4	SE	SE	43045	King	A	43133		1323347	793189
1671731		AE45994	35	8	City Of North Bend	23	8	E	4	SE	SE	43045	King	A	43133		1323347	793189
1897629		SE69357	17	7	City Of North Bend	23	8	E	10	SW	NW	43546	King	R	43569		1324630	789161
1897630		SE69357	17	7	City Of North Bend	23	8	E	10	SW	NW	43546	King	R	43569		1324630	789161
1897631		SE69357	17	7	City Of North Bend	23	8	E	10	SW	NW	43546	King	R	43569		1324630	789161
1897632		SE69357	17	7	City Of North Bend	23	8	E	10	SW	NW	43546	King	R	43569		1324630	789161
1897633		AE53888	17	7	City Of North Bend	23	8	E	10	SW	NW	43546	King	A	43569		1324630	789161
1897634		AE53888	17	7	City Of North Bend	23	8	E	10	SW	NW	43546	King	A	43569		1324630	789161
1897635		AE53888	17	7	City Of North Bend	23	8	E	10	SW	NW	43546	King	A	43569		1324630	789161
1897636		AE53888	17	7	City Of North Bend	23	8	E	10	SW	NW	43546	King	A	43569		1324630	789161
1592062		SE59725	15	2.25	Dept Of Natural Resources	23	8	E	9	NE	SW	42641	King	R	42655	2700600265	1321974	790575
1592063		AE39470	15	2.25	Dept Of Natural Resources	23	8	E	9	NE	SW	42641	King	A	42655	2700600265	1321974	790575
1592064		EE06281	15	2.25	Dept Of Natural Resources	23	8	E	9	NE	SW	42640	King	R	42655	2700600265	1321974	790575
1592065		AE39471	15	2.25	Dept Of Natural Resources	23	8	E	9	NE	SW	42640	King	A	42655	2700600265	1321974	790575
1592066		EE06281	20	2.25	Dept Of Natural Resources	23	8	E	9	NE	SW	42640	King	R	42655	2700600265	1321974	790575
1592067		EE06281	20	2.25	Dept Of Natural Resources	23	8	E	9	NE	SW	42640	King	R	42655	2700600265	1321974	790575
1592068		EE06281	20	2.25	Dept Of Natural Resources	23	8	E	9	NE	SW	42640	King	R	42655	2700600265	1321974	790575
1592069		EE06281	20	2.25	Dept Of Natural Resources	23	8	E	9	NE	SW	42640	King	R	42655	2700600265	1321974	790575
1592070		EE06281	20	2.25	Dept Of Natural Resources	23	8	E	9	NE	SW	42640	King	R	42655	2700600265	1321974	790575
1592071		AE39471	20	2.25	Dept Of Natural Resources	23	8	E	9	NE	SW	42640	King	A	42655	2700600265	1321974	790575
1592072		AE39471	20	2.25	Dept Of Natural Resources	23	8	E	9	NE	SW	42640	King	A	42655	2700600265	1321974	790575
1592073		AE39471	20	2.25	Dept Of Natural Resources	23	8	E	9	NE	SW	42640	King	A	42655	2700600265	1321974	790575
1592074		AE39471	20	2.25	Dept Of Natural Resources	23	8	E	9	NE	SW	42640	King	A	42655	2700600265	1321974	790575
1592075		AE39471	20	2.25	Dept Of Natural Resources	23	8	E	9	NE	SW	42640	King	A	42655	2700600265	1321974	790575
1592179		SE59725	25	2.25	Dept Of Natural Resources	23	8	E	9	NE	SW	42641	King	R	42655	2700600265	1321974	790575
1592180		AE39470	25	2.25	Dept Of Natural Resources	23	8	E	9	NE	SW	42641	King	A	42655	2700600265	1321974	790575
1592181		SE59725	20	2.25	Dept Of Natural Resources	23	8	E	9	NE	SW	42641	King	R	42655	2700600265	1321974	790575
1592182		SE59725	20	2.25	Dept Of Natural Resources	23	8	E	9	NE	SW	42641	King	R	42655	2700600265	1321974	790575
1592183		SE59725	20	2.25	Dept Of Natural Resources	23	8	E	9	NE	SW	42641	King	R	42655	2700600265	1321974	790575
1592184		SE59725	20	2.25	Dept Of Natural Resources	23	8	E	9	NE	SW	42641	King	R	42655	2700600265	1321974	790575
1592185		SE59725	20	2.25	Dept Of Natural Resources	23	8	E	9	NE	SW	42641	King	R	42655	2700600265	1321974	790575

Table C-1: Well Logs

well_log_id	well_tag_nr	nit_id_nr	well_depth_qt	well_diameter_qt	well_owner_nm	township_nr	range_nr	range_dir_cd	section_nr	qtr_section_cd	qtr_qtr_section_cd	well_comp_dt	county_nm	well_type_cd	well_log_recv_dt	tax_parcel_nr	ST_PLANE_XCOORD_NR	ST_PLANE_YCOORD_NR
1592186		SE59725	20	2.25	Dept Of Natural Resources	23	8	E	9	NE	SW	42641	King	R	42655	2700600265	1321974	790575
1592187		AE39470	20	2.25	Dept Of Natural Resources	23	8	E	9	NE	SW	42641	King	A	42655	2700600265	1321974	790575
1592188		AE39470	20	2.25	Dept Of Natural Resources	23	8	E	9	NE	SW	42641	King	A	42655	2700600265	1321974	790575
1592189		AE39470	20	2.25	Dept Of Natural Resources	23	8	E	9	NE	SW	42641	King	A	42655	2700600265	1321974	790575
1592190		AE39470	20	2.25	Dept Of Natural Resources	23	8	E	9	NE	SW	42641	King	A	42655	2700600265	1321974	790575
1592191		AE39470	20	2.25	Dept Of Natural Resources	23	8	E	9	NE	SW	42641	King	A	42655	2700600265	1321974	790575
1592192		AE39470	20	2.25	Dept Of Natural Resources	23	8	E	9	NE	SW	42641	King	A	42655	2700600265	1321974	790575
1750476		EE07301	17	2.25	DRLLEVICH	23	8	E	14	SE	SE	43334	King	R	43339	1423089030	1333689	782174
1750477		AE50422	17	2.25	DRLLEVICH	23	8	E	14	SE	SE	43334	King	A	43339	1423089030	1333689	782174
1750478		EE07301	20	2.25	DRLLEVICH	23	8	E	14	SE	SE	43334	King	R	43339	1423089030	1333689	782174
1750479		EE07301	20	2.25	DRLLEVICH	23	8	E	14	SE	SE	43334	King	R	43339	1423089030	1333689	782174
1750480		AE50422	20	2.25	DRLLEVICH	23	8	E	14	SE	SE	43334	King	A	43339	1423089030	1333689	782174
1750481		AE50422	20	2.25	DRLLEVICH	23	8	E	14	SE	SE	43334	King	A	43339	1423089030	1333689	782174
1750482		EE07301	28	2.25	DRLLEVICH	23	8	E	14	SE	SE	43334	King	R	43339	1423089030	1333689	782174
1750483		AE50422	28	2.25	DRLLEVICH	23	8	E	14	SE	SE	43334	King	A	43339	1423089030	1333689	782174
1750484		EE07301	5	2.25	DRLLEVICH	23	8	E	14	SE	SE	43334	King	R	43339	1423089030	1333689	782174
1750485		AE50422	5	2.25	DRLLEVICH	23	8	E	14	SE	SE	43334	King	A	43339	1423089030	1333689	782174
1787700		SE67501	45	6	Drllevich	23	8	E	14	SE	SE	43360	King	R	43371		1333689	782174
1787701		AE51112	45	6	Drllevich	23	8	E	14	SE	SE	43360	King	A	43371		1333689	782174
1787702		SE67501	40	6	Drllevich	23	8	E	14	SE	SE	43360	King	R	43371		1333689	782174
1787703		AE51112	40	6	Drllevich	23	8	E	14	SE	SE	43360	King	A	43371		1333689	782174
1895261		SE69289	9	2.25	Fleming	23	8	E	13	SW	SW	43542	King	R	43552	1323089053	1334990	782106
1895262		AE53786	9	2.25	Fleming	23	8	E	13	SW	SW	43542	King	A	43552	1323089053	1334990	782106
1895263		SE69289	20	2.25	Fleming	23	8	E	13	SW	SW	43542	King	R	43552	1323089053	1334990	782106
1895264		AE53786	20	2.25	Fleming	23	8	E	13	SW	SW	43542	King	A	43552	1323089053	1334990	782106
1895265		SE69289	24	2.25	Fleming	23	8	E	13	SW	SW	43542	King	R	43552	1323089053	1334990	782106
1895266		AE53786	24	2.25	Fleming	23	8	E	13	SW	SW	43542	King	A	43552	1323089053	1334990	782106
1895267		SE69289	8	2.25	Fleming	23	8	E	13	SW	SW	43542	King	R	43552	1323089053	1334990	782106
1895268		AE53786	8	2.25	Fleming	23	8	E	13	SW	SW	43542	King	A	43552	1323089053	1334990	782106
1895277		SE69289	6	2.25	Fleming	23	8	E	13	SW	SW	43542	King	R	43552	1323089053	1334990	782106
1895278		SE69289	6	2.25	Fleming	23	8	E	13	SW	SW	43542	King	R	43552	1323089053	1334990	782106
1895279		SE69289	6	2.25	Fleming	23	8	E	13	SW	SW	43542	King	R	43552	1323089053	1334990	782106
1895280		AE53786	6	2.25	Fleming	23	8	E	13	SW	SW	43542	King	A	43552	1323089053	1334990	782106
1895281		AE53786	6	2.25	Fleming	23	8	E	13	SW	SW	43542	King	A	43552	1323089053	1334990	782106
1895282		AE53786	6	2.25	Fleming	23	8	E	13	SW	SW	43542	King	A	43552	1323089053	1334990	782106
1895283		SE69289	7	2.25	Fleming	23	8	E	13	SW	SW	43542	King	R	43552	1323089053	1334990	782106
1895284		SE69289	7	2.25	Fleming	23	8	E	13	SW	SW	43542	King	R	43552	1323089053	1334990	782106
1895285		AE53786	7	2.25	Fleming	23	8	E	13	SW	SW	43542	King	A	43552	1323089053	1334990	782106
1895286		AE53786	7	2.25	Fleming	23	8	E	13	SW	SW	43542	King	A	43552	1323089053	1334990	782106
1895287		SE69289	19	2.25	Fleming	23	8	E	13	SW	SW	43542	King	R	43552	1323089053	1334990	782106
1895288		SE69289	19	2.25	Fleming	23	8	E	13	SW	SW	43542	King	R	43552	1323089053	1334990	782106
1895289		AE53786	19	2.25	Fleming	23	8	E	13	SW	SW	43542	King	A	43552	1323089053	1334990	782106
1895290		AE53786	19	2.25	Fleming	23	8	E	13	SW	SW	43542	King	A	43552	1323089053	1334990	782106
1909741		EE07815	15	2.25	Kimberlee McConkey	23	8	E	10	SW	SW	43665	King	R	43668	1023089272	1324611	787828
1909742		AE55842	15	2.25	Kimberlee McConkey	23	8	E	10	SW	SW	43665	King	A	43668	1023089272	1324611	787828
1909743		EE07815	22	2.25	Kimberlee McConkey	23	8	E	10	SW	SW	43665	King	R	43668	1023089272	1324611	787828
1909744		AE55842	22	2.25	Kimberlee McConkey	23	8	E	10	SW	SW	43665	King	A	43668	1023089272	1324611	787828
1909745		EE07815	22	2.25	Kimberlee McConkey	23	8	E	10	SW	SW	43665	King	R	43668	1023089272	1324611	787828
1909746		AE55842	22	2.25	Kimberlee McConkey	23	8	E	10	SW	SW	43665	King	A	43668	1023089272	1324611	787828
1909747		EE07815	12	2.25	Kimberlee McConkey	23	8	E	10	SW	SW	43665	King	R	43668	1023089272	1324611	787828
1909748		AE55842	12	2.25	Kimberlee McConkey	23	8	E	10	SW	SW	43665	King	A	43668	1023089272	1324611	787828
1909749		EE07815	22	2.25	Kimberlee McConkey	23	8	E	10	SW	SW	43665	King	R	43668	1023089272	1324611	787828
1909750		AE55842	22	2.25	Kimberlee McConkey	23	8	E	10	SW	SW	43665	King	A	43668	1023089272	1324611	787828
1059680		SE56018	25	9	King County DOT	23	8	E	16	SE	SW	42278	King	R	42289		1321839	782652
1059681		AE33976	25	9	King County DOT	23	8	E	16	SE	SW	42278	King	A	42289		1321839	782652
1059682		SE56018	31	9	King County DOT	23	8	E	16	SE	SW	42278	King	R	42289		1321839	782652
1059683		AE33976	31	9	King County DOT	23	8	E	16	SE	SW	42278	King	A	42289		1321839	782652
1059684		SE56018	14	9	King County DOT	23	8	E	16	SE	SW	42278	King	R	42289		1321839	782652
1059685		AE33976	14	9	King County DOT	23	8	E	16	SE	SW	42278	King	A	42289		1321839	782652
1657595		SE57990	15	9	KING COUNTY DOT	23	9	E	18	SW	SE	42471	King	R	43109		1341548	781861
1657596		AE36824	15	9	KING COUNTY DOT	23	9	E	18	SW	SE	42471	King	A	43109		1341548	781861
1657620		SE57990	10	9	KING COUNTY DOT	23	9	E	18	SW	SE	42471	King	R	43109		1341548	781861
1657621		AE36824	10	9	KING COUNTY DOT	23	9	E	18	SW	SE	42471	King	A	43109		1341548	781861
1588316		SE59500	20	8	Millwork Outlet	23	8	E	14	SW	SE	42612	King	R	42622		1331136	782324
1588317		SE59500	20	8	Millwork Outlet	23	8	E	14	SW	SE	42612	King	R	42622		1331136	782324
1588318		SE59500	20	8	Millwork Outlet	23	8	E	14	SW	SE	42612	King	R	42622		1331136	782324

Table C-1: Well Logs

well_log_id	well_tag_nr	nit_id_nr	well_depth_qt	well_diameter_qt	well_owner_nm	township_nr	range_nr	range_dir_cd	section_nr	qtr_section_cd	qtr_qtr_section_cd	well_comp_dt	county_nm	well_type_cd	well_log_recv_dt	tax_parcel_nr	ST_PLANE_XCOORD_NR	ST_PLANE_YCOORD_NR
1588319		SE59500	20	8	Millwork Outlet	23	8	E	14	SW	SE	42612	King	R	42622		1331136	782324
1588320		SE59500	20	8	Millwork Outlet	23	8	E	14	SW	SE	42612	King	R	42622		1331136	782324
1588321		AE39133	20	8	Millwork Outlet	23	8	E	14	SW	SE	42612	King	A	42622		1331136	782324
1588322		AE39133	20	8	Millwork Outlet	23	8	E	14	SW	SE	42612	King	A	42622		1331136	782324
1588323		AE39133	20	8	Millwork Outlet	23	8	E	14	SW	SE	42612	King	A	42622		1331136	782324
1588324		AE39133	20	8	Millwork Outlet	23	8	E	14	SW	SE	42612	King	A	42622		1331136	782324
1588325		AE39133	20	8	Millwork Outlet	23	8	E	14	SW	SE	42612	King	A	42622		1331136	782324
1588326		SE59500	25	8	Millwork Outlet	23	8	E	14	SW	SE	42611	King	R	42622		1331136	782324
1588327		AE39133	25	8	Millwork Outlet	23	8	E	14	SW	SE	42611	King	A	42622		1331136	782324
1614877		SE61411	56.5	9	North Bend Wastewater Treatment Plant	23	8	E	4	SE	SW	42803	King	R	42811		1322027	793234
1614878		AE41916	56.5	9	North Bend Wastewater Treatment Plant	23	8	E	4	SE	SW	42803	King	A	42811		1322027	793234
1573415		SE58905	31	9	PETROCARD INC	23	9	E	19	NW	NW	42557	King	R	42563		1340236	780561
1573416		SE58905	31	9	PETROCARD INC	23	9	E	19	NW	NW	42557	King	R	42563		1340236	780561
1573527		AE38230	31	9	PETROCARD INC	23	9	E	19	NW	NW	42557	King	A	42563		1340236	780561
1573528		AE38230	31	9	PETROCARD INC	23	9	E	19	NW	NW	42557	King	A	42563		1340236	780561
1586093		SE59018	30	8	QUADRANT CORPORATION	23	8	E	15	NW	SE	42583	King	R	42591		1325905	785159
1586094		AE38441	30	8	QUADRANT CORPORATION	23	8	E	15	NW	SE	42583	King	A	42591		1325905	785159
1648522		SE64091	20	2.25	Rash And Associates 47	23	8	E	9	SW	SE	43052	King	R	43070	923089060	1320568	787972
1648523		SE64091	20	2.25	Rash And Associates 47	23	8	E	9	SW	SE	43052	King	R	43070	923089060	1320568	787972
1648524		SE64091	20	2.25	Rash And Associates 47	23	8	E	9	SW	SE	43052	King	R	43070	923089060	1320568	787972
1648525		AE45992	20	2.25	Rash And Associates 47	23	8	E	9	SW	SE	43052	King	A	43070	923089060	1320568	787972
1648526		AE45992	20	2.25	Rash And Associates 47	23	8	E	9	SW	SE	43052	King	A	43070	923089060	1320568	787972
1648527		AE45992	20	2.25	Rash And Associates 47	23	8	E	9	SW	SE	43052	King	A	43070	923089060	1320568	787972
1587476		SE59242	20	2.25	Rash Associates 47	23	8	E	9	SW	SE	42604	King	R	42613	923089060	1320568	787972
1587477		SE59242	20	2.25	Rash Associates 47	23	8	E	9	SW	SE	42604	King	R	42613	923089060	1320568	787972
1587478		SE59242	20	2.25	Rash Associates 47	23	8	E	9	SW	SE	42604	King	R	42613	923089060	1320568	787972
1587479		AE38774	20	2.25	Rash Associates 47	23	8	E	9	SW	SE	42604	King	A	42613	923089060	1320568	787972
1587480		AE38774	20	2.25	Rash Associates 47	23	8	E	9	SW	SE	42604	King	A	42613	923089060	1320568	787972
1587481		AE38774	20	2.25	Rash Associates 47	23	8	E	9	SW	SE	42604	King	A	42613	923089060	1320568	787972
1648504		SE64046	17	2.25	Warrior Quick Stop	23	9	E	19	NW	NW	43040	King	R	43069	2267500020	1340236	780561
1648505		AE45929	17	2.25	Warrior Quick Stop	23	9	E	19	NW	NW	43040	King	A	43069	2267500020	1340236	780561
1649555		SE63931	35	8	Western Gateway LLC	23	8	E	9	NE	SW	43031	King	R	43074		1321974	790575
1649556		AE45764	35	8	Western Gateway LLC	23	8	E	9	NE	SW	43031	King	A	43074		1321974	790575
1649557		SE63931	25	8	Western Gateway LLC	23	8	E	9	NE	SW	43031	King	R	43074		1321974	790575
1649558		SE63931	25	8	Western Gateway LLC	23	8	E	9	NE	SW	43031	King	R	43074		1321974	790575
1649559		AE45764	25	8	Western Gateway LLC	23	8	E	9	NE	SW	43031	King	A	43074		1321974	790575
1649560		AE45764	25	8	Western Gateway LLC	23	8	E	9	NE	SW	43031	King	A	43074		1321974	790575
1649561		SE63931	20	8	Western Gateway LLC	23	8	E	9	NE	SW	43031	King	R	43074		1321974	790575
1649562		AE45764	20	8	Western Gateway LLC	23	8	E	9	NE	SW	43031	King	A	43074		1321974	790575
287002			60	8	A. E. NICK	23	8	E	15	NE			King	W			1327926	785771
101047				26	A. KUSAK	23	8	E	22	NE	NE	22873	King	W			1328506	781172
101048			17	26	A. KUSAK	23	8	E	22	NE	NE		King	W			1328506	781172
101078			37	6	AL CHICKLERO	23	8	E	14	SW	NE	30875	King	W			1331159	783644
101090		28148	21	6	ALAN CARTER	23	8	E	3	NW	NW	32619	King	W	32624		1324735	797150
101092				32	ALAN JACOBS	23	8	E	15	SE	NE	22839	King	W			1328568	783790
101093			14	32	ALAN JACOBS	23	8	E	15	SE	NE		King	W			1328568	783790
101112			13	30	ALBERT WEALSLAYER	23	8	E	15	SE	NE	22838	King	W			1328568	783790
101113			16	30	ALBERT WEALSLAYER	23	8	E	15	SE	NE		King	W			1328568	783790
101117				24	ALCK BRAIM SR.	23	8	E	15	NW	SE	22865	King	W			1325905	785159
101118			14	24	ALCK BRAIM SR.	23	8	E	15	NW	SE		King	W			1325905	785159
305398		A051402	22.5	30	ALICIA MATHWIG	23	8	E	15	NW	SE	37041	King	A	37046		1325905	785159
1906527		AE50931	8.4	36	Allison and Payton Thompson	23	8	E	3	SW	SW	43477	King	A	43565	323089052	1324691	793157
1615501	BKJ802	WE25658	455	6	Andrea Oglavie Eisler	23	8	E	16	NE	SW	42800	King	W	42804	1623089034	1321875	785283
101181		10520		36	ANDY NEFF	23	8	E	15	NE	SW	35365	King	W	35381		1327246	785131
101288			40	6	ARTHUR RAY	23	8	E	15	NE	NW	29144	King	W	29177		1327267	786443
287216			25	36	B. MURPHY	23	8	E	15	NE	SE		King	W			1328588	785101
287217			41	6	B. MURPHY	23	8	E	15	NE	SE		King	W			1328588	785101

Table C-1: Well Logs

well_log_id	well_tag_nr	nit_id_nr	well_depth_qt	well_diameter_qt	well_owner_nm	township_nr	range_nr	range_dir_cd	section_nr	qtr_section_cd	qtr_qtr_section_cd	well_comp_dt	county_nm	well_type_cd	well_log_recv_dt	tax_parcel_nr	ST_PLANE_XCOORD_NR	ST_PLANE_YCOORD_NR
101438			40	6	BARRY HANKINS	23	8	E	10	NE	SE	30204	King	W			1328724	790422
336396		A051436	48	6	BERNICE KASTNER	23	8	E	14	NE	SW	37453	King	A	37455		1332464	784890
336397		A051435	50	6	BERNICE KASTNER	23	8	E	14	NE	SW	37449	King	A	37455		1332464	784890
88385		43445	80	6	BILL HAND	23	9	E	7	SE	SE	35072	King	W	35096		1344296	787083
365388	ABQ569	W153687	27	6	BILL LAATSCH	23	8	E	10	NW	NE	37802	King	W	37823	102308-9233-03	1326039	791805
304181	AFL584	W128521	39	6	BILL STRAIT	23	8	E	16	SW	NW	36919	King	W	36921		1319170	784079
101607		44276	37	6	BILL VALENTINE	23	8	E	3	SE	SW	33488	King	W	33521		1327424	793116
101613		W041816	129	8	BIONED INC	23	8	E	4	SW	NE	34172	King	W	34200		1320737	794614
1898129	BLH617	WE32999	47	6	BLUE HILL LLC	23	8	E	4	NW	SW	43378	King	W	43490	5418700060	1319455	795994
458442	ALK953	W251801	55.7	6	BOB EASTER	23	8	E	10	NE	NW	38905	King	W	39036	102308-9083	1327402	791783
304412	AFJ829	W127886	36	6	BOB KAAKE	23	8	E	10	NE	NW	36880	King	W	36901		1327402	791783
1673087	BKS414	WE29118	113	8	BOB YERKES	23	8	E	8	SE	NW	42996	King	W	43073	823089050	1316639	789390
101916			20	24	BOYD BURICS	23	8	E	15	NE	SW	22838	King	W			1327246	785131
101917			22	24	BOYD BURICS	23	8	E	15	NE	SW		King	W			1327246	785131
786096		SE44651	15	8	Brookwater Fund | The Riley Group	23	8	E	9	SW	NE	40956	King	R	40987		1320605	789298
786098		SE44651	15	8	Brookwater Fund | The Riley Group	23	8	E	9	SW	NE	40956	King	R	40987		1320605	789298
786100		SE44651	15	8	Brookwater Fund | The Riley Group	23	8	E	9	SW	NE	40956	King	R	40987		1320605	789298
786101		SE44651	10	8	Brookwater Fund | The Riley Group	23	8	E	9	SW	NE	40956	King	R	40987		1320605	789298
786103		SE44651	25	8	Brookwater Fund | The Riley Group	23	8	E	9	SW	NE	40956	King	R	40987		1320605	789298
786105		SE44651	20	8	Brookwater Fund | The Riley Group	23	8	E	9	SW	NE	40956	King	R	40987		1320605	789298
786107		AE16424	15	8	Brookwater Fund | The Riley Group	23	8	E	9	NE	SW	40956	King	A	40987		1321974	790575
786109		AE16424	15	8	Brookwater Fund | The Riley Group	23	8	E	9	NE	SW	40956	King	A	40987		1321974	790575
786111		AE16424	15	8	Brookwater Fund | The Riley Group	23	8	E	9	SW	NE	40956	King	A	40987		1320605	789298
786113		AE16424	10	8	Brookwater Fund | The Riley Group	23	8	E	9	SW	NE	40956	King	A	40987		1320605	789298
786115		AE16424	25	8	Brookwater Fund | The Riley Group	23	8	E	9	SW	NE	40956	King	A	40987		1320605	789298
786117		AE16424	20	8	Brookwater Fund | The Riley Group	23	8	E	9	SW	NE	40956	King	A	40987		1320605	789298
666270		AE09987	15	2	Brown Petroleum | Eco Compliance Corp.	23	8	E	9	NE	SW	40378	King	A	40388	857090-0204	1321974	790575
666272		AE09987	13	2	Brown Petroleum | Eco Compliance Corp.	23	8	E	9	NE	SW	40378	King	A	40388	857090-0204	1321974	790575
400008		E003527	16	2	BRYANS ONE STOP	23	8	E	9	NE	NW	38357	King	R	38380		1322004	791901
400009		E003527	16	2	BRYANS ONE STOP	23	8	E	9	NE	NW	38357	King	R	38380		1322004	791901
400010		E003527	16	2	BRYANS ONE STOP	23	8	E	9	NE	NW	38357	King	R	38380		1322004	791901
400011		E003527	16	2	BRYANS ONE STOP	23	8	E	9	NE	NW	38357	King	R	38380		1322004	791901
400012		E003527	16	2	BRYANS ONE STOP	23	8	E	9	NE	NW	38357	King	R	38380		1322004	791901
400013		E003527	16	2	BRYANS ONE STOP	23	8	E	9	NE	NW	38357	King	R	38380		1322004	791901
491019		E006467	12		BRYANS ONE STOP | THE REMEDIATORS	23	8	E	9	NE	NW	39248	King	R	39269		1322004	791901
491020		E006467	12		BRYANS ONE STOP | THE REMEDIATORS	23	8	E	9	NE	NW	39248	King	R	39269		1322004	791901
491021		E006467	12		BRYANS ONE STOP | THE REMEDIATORS	23	8	E	9	NE	NW	39248	King	R	39269		1322004	791901
491022		E006467	12		BRYANS ONE STOP | THE REMEDIATORS	23	8	E	9	NE	NW	39248	King	R	39269		1322004	791901
491023		E006467	12		BRYANS ONE STOP | THE REMEDIATORS	23	8	E	9	NE	NW	39248	King	R	39269		1322004	791901
491024		A130194	12		BRYANS ONE STOP | THE REMEDIATORS	23	8	E	9	NE	NW	39248	King	A	39269		1322004	791901
491025		A130194	12		BRYANS ONE STOP | THE REMEDIATORS	23	8	E	9	NE	NW	39248	King	A	39269		1322004	791901
491026		A130194	12		BRYANS ONE STOP | THE REMEDIATORS	23	8	E	9	NE	NW	39248	King	A	39269		1322004	791901
491027		A130194	12		BRYANS ONE STOP | THE REMEDIATORS	23	8	E	9	NE	NW	39248	King	A	39269		1322004	791901

Table C-1: Well Logs

well_log_id	well_tag_nr	nit_id_nr	well_depth_qt	well_diameter_qt	well_owner_nm	township_nr	range_nr	range_dir_cd	section_nr	qtr_section_cd	qtr_qtr_section_cd	well_comp_dt	county_nm	well_type_cd	well_log_recv_dt	tax_parcel_nr	ST_PLANE_XCOORD_NR	ST_PLANE_YCOORD_NR
491028		A130194	12		BRYANS ONE STOP | THE REMEDIATORS	23	8	E	9	NE	NW	39248	King	A	39269		1322004	791901
491029		S027529	16		BRYANS ONE STOP | THE REMEDIATORS	23	8	E	9	NE	NW	39248	King	R	39269		1322004	791901
491030		S027529	16		BRYANS ONE STOP | THE REMEDIATORS	23	8	E	9	NE	NW	39248	King	R	39269		1322004	791901
491031		A130193	16		BRYANS ONE STOP | THE REMEDIATORS	23	8	E	9	NE	NW	39248	King	A	39269		1322004	791901
491032		A130193	16		BRYANS ONE STOP | THE REMEDIATORS	23	8	E	9	NE	NW	39248	King	A	39269		1322004	791901
513237	BAB922	R071939	15	8	BRYANS TAQUERIA | THE REMEDIATORS	23	8	E	9	NE	SW	39436	King	R	39466		1321974	790575
513238	BAB923	R071939	15	8	BRYANS TAQUERIA | THE REMEDIATORS	23	8	E	9	NE	SW	39436	King	R	39466		1321974	790575
513239	BAB924	R071939	15	8	BRYANS TAQUERIA | THE REMEDIATORS	23	8	E	9	NE	SW	39436	King	R	39466		1321974	790575
513240	BAB925	R071939	15	8	BRYANS TAQUERIA | THE REMEDIATORS	23	8	E	9	NE	SW	39436	King	R	39466		1321974	790575
513241	BAB926	R071939	15	8	BRYANS TAQUERIA | THE REMEDIATORS	23	8	E	9	NE	SW	39436	King	R	39466		1321974	790575
513242	BAB927	R071939	15	8	BRYANS TAQUERIA | THE REMEDIATORS	23	8	E	9	NE	SW	39436	King	R	39466		1321974	790575
102043		16898	40	6	BYRON MOORE	23	8	E	10	NW	SE	33444	King	W	33492		1326010	790470
287965				6	C. CRAATDEL	23	8	E	10	SE	NW		King	W			1327333	789108
359605	ABO400	W153918	170	6	CADMAN	23	9	E	19	NW	NE	37718	King	W	37748		1341515	780544
363583	AKY810	W159317	156.5	6	CADMAN	23	9	E	19	NW	NE	37764	King	W	37792		1341515	780544
365431	AER245	R005049	130	9	CADMAN INC	23	9	E	19	NE	NW	36298	King	R	36369		1342792	780525
367902	AKY922	W167867	262.5	6	CADMAN ROCK	23	9	E	19	NW	NW	37825	King	W	37859		1340236	780561
287969			40	6	CALVIN KNAPP	23	8	E	15	NE			King	W			1327926	785771
102108			40	6	CARL CANGIE	23	8	E	15	NW	NW	30959	King	W	31040		1324589	786502
287997					CASCADE AUTO BAHN	23	8	E	9				King	R			1321294	789925
287998					CASCADE AUTO BAHN	23	8	E	9				King	R			1321294	789925
287999					CASCADE AUTO BAHN	23	8	E	9				King	R			1321294	789925
102140				10	CASCADE GOLF COURSE	23	8	E	15	SE	SE		King	W	33903		1328548	782479
288017			12	48	CHARLES DOUGLAS	23	8	E	15	SW	SE		King	W			1325861	782529
190053	AAY907	W092570	36	6	CHAS BOUFFIOU	23	8	E	4	NE	NE	36386	King	W	36406	1593000940	1323402	797186
670690	AHN042	AE10085	15	2	Chevron | Conestoga-Rovers & Associates	23	8	E	9	NE	SW	40389	King	A	40417		1321974	790575
670692	AHN043	AE10085	10	2	Chevron | Conestoga-Rovers & Associates	23	8	E	9	NE	SW	40389	King	A	40417		1321974	790575
670694		AE10085	12	2	Chevron | Conestoga-Rovers & Associates	23	8	E	9	NE	SW	40389	King	A	40417		1321974	790575
670696		AE10085	12	2	Chevron | Conestoga-Rovers & Associates	23	8	E	9	NE	SW	40389	King	A	40417		1321974	790575
670698		AE10085	12	2	Chevron | Conestoga-Rovers & Associates	23	8	E	9	NE	SW	40389	King	A	40417		1321974	790575
670699	AHE331	AE10085	12	2	Chevron | Conestoga-Rovers & Associates	23	8	E	9	NE	SW	40389	King	A	40417		1321974	790575
102318			43	6	CHICKLERO - SMITH	23	8	E	16	NE	NW	32181	King	W			1321893	786599
102323		28170	170	6	CHRIS & ELINOR MATHEWSON	23	8	E	12	SW	NE	33147	King	W			1336466	788645
713225		AE11512	57	6	Chris Scoones | B & J Drilling Co.LLC	23	8	E	24	NW	NE	40617	King	A	40625	2423089053	1336284	780729
102352			120	6	CIRCLE RIVER RANCH	23	8	E	4	SE	NW	33064	King	W	33077		1322051	794567
438584	APP606	RE01458	255	6	CITY OF NORTH BEND	23	8	E	10	SE	SW	38826	King	R	38834		1327298	787771
458288	APN062	R070260	25	2	CITY OF NORTH BEND	23	8	E	10	SW	NE	38974	King	R	38999		1325981	789134
463163	APN061	WE05447	214.2	18	CITY OF NORTH BEND	23	8	E	10	SE	NE	39003	King	W	39043		1328681	789081
542321	ALL773	W212851	191	12	CITY OF NORTH BEND	23	8	E	14	NE	SE	38693	King	W	39646		1333744	784817

Table C-1: Well Logs

well_log_id	well_tag_nr	nit_id_nr	well_depth_qt	well_diameter_qt	well_owner_nm	township_nr	range_nr	range_dir_cd	section_nr	qtr_section_cd	qtr_qtr_section_cd	well_comp_dt	county_nm	well_type_cd	well_log_recv_dt	tax_parcel_nr	ST_PLANE_XCOORD_NR	ST_PLANE_YCOORD_NR
672637	BBL825	DE00976	25	30	CITY OF NORTH BEND	23	8	E	9	NW	NE	40416	King	W	40431		1320676	791948
672639	BBL826	DE00976	25	30	CITY OF NORTH BEND	23	8	E	9	NW	NE	40416	King	W	40431		1320676	791948
672641	BBL827	DE00976	25	30	CITY OF NORTH BEND	23	8	E	9	NW	NE	40416	King	W	40431		1320676	791948
672643	BBL828	DE00976	25	30	CITY OF NORTH BEND	23	8	E	9	NW	NE	40416	King	W	40431		1320676	791948
672645	BBL821	DE00976	25	30	CITY OF NORTH BEND	23	8	E	9	NW	NE	40416	King	W	40431		1320676	791948
672647	BBL822	DE00976	25	30	CITY OF NORTH BEND	23	8	E	9	NW	NE	40416	King	W	40431		1320676	791948
672649	BBL823	DE00976	25	30	CITY OF NORTH BEND	23	8	E	9	NW	NE	40416	King	W	40431		1320676	791948
672651	BBL824	DE00976	25	30	CITY OF NORTH BEND	23	8	E	9	NW	NE	40416	King	W	40431		1320676	791948
698249	BBN510	DE00967	50	30	CITY OF NORTH BEND	23	8	E	9	NW	NW	40454	King	W	40504		1319351	791993
698251	BBN511	DE00967	50	30	CITY OF NORTH BEND	23	8	E	9	NW	NW	40454	King	W	40504		1319351	791993
698253	BBN512	DE00967	50	30	CITY OF NORTH BEND	23	8	E	9	NW	NW	40454	King	W	40504		1319351	791993
698255	BBN513	DE00967	50	30	CITY OF NORTH BEND	23	8	E	9	NW	NW	40454	King	W	40504		1319351	791993
698257	BBN514	DE00967	50	30	CITY OF NORTH BEND	23	8	E	9	NW	NW	40454	King	W	40504		1319351	791993
698259	BBN515	DE00967	50	30	CITY OF NORTH BEND	23	8	E	9	NW	NW	40454	King	W	40504		1319351	791993
698292	BBL825	AE10427	25		CITY OF NORTH BEND	23	8	E	9	NW	NE	40459	King	A	40501		1320676	791948
698302	BBN507	DE00976	25	30	CITY OF NORTH BEND	23	8	E	9	NW	NE	40430	King	W	40501		1320676	791948
698304	BBN508	DE00976	25	30	CITY OF NORTH BEND	23	8	E	9	NW	NE	40430	King	W	40501		1320676	791948
698306	BBN509	DE00976	25	30	CITY OF NORTH BEND	23	8	E	9	NW	NE	40430	King	W	40501		1320676	791948
698308	BBL826	AE10427	25		CITY OF NORTH BEND	23	8	E	9	NW	NE	40459	King	A	40501		1320676	791948
698310	BBL827	AE10427	25		CITY OF NORTH BEND	23	8	E	9	NW	NE	40459	King	A	40501		1320676	791948
698312	BBL828	AE10427	25		CITY OF NORTH BEND	23	8	E	9	NW	NE	40459	King	A	40501		1320676	791948
698313	BBL821	AE10427	25		CITY OF NORTH BEND	23	8	E	9	NW	NE	40459	King	A	40501		1320676	791948
698315	BBL822	AE10427	25		CITY OF NORTH BEND	23	8	E	9	NW	NE	40459	King	A	40501		1320676	791948
698316	BBL823	AE10427	25		CITY OF NORTH BEND	23	8	E	9	NW	NE	40459	King	A	40501		1320676	791948
698318	BBL824	AE10427	25		CITY OF NORTH BEND	23	8	E	9	NW	NE	40459	King	A	40501		1320676	791948
698320	BBN507	AE10427	25		CITY OF NORTH BEND	23	8	E	9	NW	NE	40459	King	A	40501		1320676	791948
698322	BBN508	AE10427	25		CITY OF NORTH BEND	23	8	E	9	NW	NE	40459	King	A	40501		1320676	791948
698324	BBN509	AE10427	25		CITY OF NORTH BEND	23	8	E	9	NW	NE	40459	King	A	40501		1320676	791948
1921259	BKU937	RE17346	20	2	City Of North Bend	23	8	E	10	SW	NW	43549	King	R	43572		1324630	789161
735309	BCH886	DE00953	20	10	City of North Bend~ Ron Garrow	23	8	E	10	SW	NW	40242	King	W	40458		1324630	789161
735311	BCH887	DE00953	20	10	City of North Bend~ Ron Garrow	23	8	E	10	SW	NW	40242	King	W	40458		1324630	789161
735312	BCH888	DE00953	20	10	City of North Bend~ Ron Garrow	23	8	E	10	SW	NW	40242	King	W	40458		1324630	789161
735314	BCH889	DE00953	20	10	City of North Bend~ Ron Garrow	23	8	E	10	SW	NW	40242	King	W	40458		1324630	789161
735316	BCH890	DE00953	20	10	City of North Bend~ Ron Garrow	23	8	E	10	SW	NW	40242	King	W	40458		1324630	789161
735318	BCH891	DE00953	20	10	City of North Bend~ Ron Garrow	23	8	E	10	SW	NW	40242	King	W	40458		1324630	789161
735320	BCH892	DE00953	20	10	City of North Bend~ Ron Garrow	23	8	E	10	SW	NW	40242	King	W	40458		1324630	789161
735322	BCH893	DE00953	20	10	City of North Bend~ Ron Garrow	23	8	E	10	SW	NW	40242	King	W	40458		1324630	789161
735324	BCH394	DE00953	20	10	City of North Bend~ Ron Garrow	23	8	E	10	SW	NW	40242	King	W	40458		1324630	789161
735326	BCH895	DE00953	20	10	City of North Bend~ Ron Garrow	23	8	E	10	SW	NW	40242	King	W	40458		1324630	789161
735328	BCH896	DE00953	20	10	City of North Bend~ Ron Garrow	23	8	E	10	SW	NW	40242	King	W	40458		1324630	789161
735330	BCH897	DE00953	20	10	City of North Bend~ Ron Garrow	23	8	E	10	SW	NW	40242	King	W	40458		1324630	789161
735332	BCH898	DE00953	20	10	City of North Bend~ Ron Garrow	23	8	E	10	SW	NW	40242	King	W	40458		1324630	789161
735334	BCH899	DE00953	20	10	City of North Bend~ Ron Garrow	23	8	E	10	SW	NW	40242	King	W	40458		1324630	789161
735336	BCH960	DE00953	20	10	City of North Bend~ Ron Garrow	23	8	E	10	SW	NW	40242	King	W	40458		1324630	789161

Table C-1: Well Logs

well_log_id	well_tag_nr	nit_id_nr	well_depth_qt	well_diameter_qt	well_owner_nm	township_nr	range_nr	range_dir_cd	section_nr	qtr_section_cd	qtr_qtr_section_cd	well_comp_dt	county_nm	well_type_cd	well_log_recv_dt	tax_parcel_nr	ST_PLANE_XCOORD_NR	ST_PLANE_YCOORD_NR
735338	BCH961	DE00953	20	10	City of North Bend~ Ron Garrow	23	8	E	10	SW	NW	40242	King	W	40458		1324630	789161
735340	BCH987	DE00953	20	10	City of North Bend~ Ron Garrow	23	8	E	10	SW	NW	40242	King	W	40458		1324630	789161
735342	BCH988	DE00953	20	10	City of North Bend~ Ron Garrow	23	8	E	10	SW	NW	40242	King	W	40458		1324630	789161
735344	BCH989	DE00953	20	10	City of North Bend~ Ron Garrow	23	8	E	10	SW	NW	40242	King	W	40458		1324630	789161
735346	BCH990	DE00953	20	10	City of North Bend~ Ron Garrow	23	8	E	10	SW	NW	40242	King	W	40458		1324630	789161
735348	BCH991	DE00953	20	10	City of North Bend~ Ron Garrow	23	8	E	10	SW	NW	40242	King	W	40458		1324630	789161
735350	BCH992	DE00953	20	10	City of North Bend~ Ron Garrow	23	8	E	10	SW	NW	40242	King	W	40458		1324630	789161
735352	BCH993	DE00953	20	10	City of North Bend~ Ron Garrow	23	8	E	10	SW	NW	40242	King	W	40458		1324630	789161
735354	BCH994	DE00953	20	10	City of North Bend~ Ron Garrow	23	8	E	10	SW	NW	40242	King	W	40458		1324630	789161
735356	BCH873	DE00953	20	10	City of North Bend~ Ron Garrow	23	8	E	10	SW	NW	40242	King	W	40458		1324630	789161
735357	BCH874	DE00953	20	10	City of North Bend~ Ron Garrow	23	8	E	10	SW	NW	40242	King	W	40458		1324630	789161
735359	BCH875	DE00953	20	10	City of North Bend~ Ron Garrow	23	8	E	10	SW	NW	40242	King	W	40458		1324630	789161
735361	BCH876	DE00953	20	10	City of North Bend~ Ron Garrow	23	8	E	10	SW	NW	40242	King	W	40458		1324630	789161
735362	BCH872	DE00953	20	10	City of North Bend~ Ron Garrow	23	8	E	10	SW	NW	40242	King	W	40458		1324630	789161
735364	BCH995	DE00954	20	10	City of North Bend~ Ron Garrow	23	8	E	10	NW	SW	40242	King	W	40458		1324652	790494
735366	BCH996	DE00954	20	10	City of North Bend~ Ron Garrow	23	8	E	10	NW	SW	40242	King	W	40458		1324652	790494
735368	BCH878	DE00954	20	10	City of North Bend~ Ron Garrow	23	8	E	10	NW	SW	40242	King	W	40458		1324652	790494
735370	BCH879	DE00954	20	10	City of North Bend~ Ron Garrow	23	8	E	10	NW	SW	40242	King	W	40458		1324652	790494
735372	BCH880	DE00954	20	10	City of North Bend~ Ron Garrow	23	8	E	10	NW	SW	40242	King	W	40458		1324652	790494
735374	BCH881	DE00954	20	10	City of North Bend~ Ron Garrow	23	8	E	10	NW	SW	40242	King	W	40458		1324652	790494
735376	BCH882	DE00954	20	10	City of North Bend~ Ron Garrow	23	8	E	10	NW	SW	40242	King	W	40458		1324652	790494
735378	BCH883	DE00954	20	10	City of North Bend~ Ron Garrow	23	8	E	10	NW	SW	40242	King	W	40458		1324652	790494
735380	BCH884	DE00954	20	10	City of North Bend~ Ron Garrow	23	8	E	10	NW	SW	40242	King	W	40458		1324652	790494
735382	BCH885	DE00954	20	10	City of North Bend~ Ron Garrow	23	8	E	10	NW	SW	40242	King	W	40458		1324652	790494
735384	BCT251	DE00954	20	10	City of North Bend~ Ron Garrow	23	8	E	10	NW	SW	40242	King	W	40458		1324652	790494
735386	BCT252	DE00954	20	10	City of North Bend~ Ron Garrow	23	8	E	10	NW	SW	40242	King	W	40458		1324652	790494
735388	BCT253	DE00954	20	10	City of North Bend~ Ron Garrow	23	8	E	10	NW	SW	40242	King	W	40458		1324652	790494
735390	BCT254	DE00954	20	10	City of North Bend~ Ron Garrow	23	8	E	10	NW	SW	40242	King	W	40458		1324652	790494
735392	BCT255	DE00954	20	10	City of North Bend~ Ron Garrow	23	8	E	10	NW	SW	40242	King	W	40458		1324652	790494
735394	BCT256	DE00954	20	10	City of North Bend~ Ron Garrow	23	8	E	10	NW	SW	40242	King	W	40458		1324652	790494
735396	BCT257	DE00954	20	10	City of North Bend~ Ron Garrow	23	8	E	10	NW	SW	40242	King	W	40458		1324652	790494
735398	BCT262	DE00954	20	10	City of North Bend~ Ron Garrow	23	8	E	10	NW	SW	40242	King	W	40458		1324652	790494
735399	BCT263	DE00954	20	10	City of North Bend~ Ron Garrow	23	8	E	10	NW	SW	40242	King	W	40458		1324652	790494
735401	BCT264	DE00954	20	10	City of North Bend~ Ron Garrow	23	8	E	10	NW	SW	40242	King	W	40458		1324652	790494
735403	BCT265	DE00954	20	10	City of North Bend~ Ron Garrow	23	8	E	10	NW	SW	40242	King	W	40458		1324652	790494
735405	BCT266	DE00954	20	10	City of North Bend~ Ron Garrow	23	8	E	10	NW	SW	40242	King	W	40458		1324652	790494
735407	BCH987	AE09817	20	8	City of North Bend~ Ron Garrow | Shannon And Wilson	23	8	E	10	SW	SE	40423	King	A	40458		1325953	787800
735409	BCH988	AE09817	20	8	City of North Bend~ Ron Garrow | Shannon And Wilson	23	8	E	10	SW	SE	40423	King	A	40458		1325953	787800
735411	BCH989	AE09817	20	8	City of North Bend~ Ron Garrow | Shannon And Wilson	23	8	E	10	SW	SE	40423	King	A	40458		1325953	787800

Table C-1: Well Logs

well_log_id	well_tag_nr	nit_id_nr	well_depth_qt	well_diameter_qt	well_owner_nm	township_nr	range_nr	range_dir_cd	section_nr	qtr_section_cd	qtr_qtr_section_cd	well_comp_dt	county_nm	well_type_cd	well_log_recv_dt	tax_parcel_nr	ST_PLANE_XCOORD_NR	ST_PLANE_YCOORD_NR
735412	BCH990	AE09817	20	8	City of North Bend~ Ron Garrow | Shannon And Wilson	23	8	E	10	SW	SE	40423	King	A	40458		1325953	787800
735414	BCH991	AE09817	20	8	City of North Bend~ Ron Garrow | Shannon And Wilson	23	8	E	10	SW	SE	40423	King	A	40458		1325953	787800
735416	BCH992	AE09817	20	8	City of North Bend~ Ron Garrow | Shannon And Wilson	23	8	E	10	SW	SE	40423	King	A	40458		1325953	787800
735417	BCH993	AE09817	20	8	City of North Bend~ Ron Garrow | Shannon And Wilson	23	8	E	10	SW	SE	40423	King	A	40458		1325953	787800
735419	BCH994	AE09817	20	8	City of North Bend~ Ron Garrow | Shannon And Wilson	23	8	E	10	SW	SE	40423	King	A	40458		1325953	787800
735420	BCH886	AE09817	20	8	City of North Bend~ Ron Garrow | Shannon And Wilson	23	8	E	10	SW	SE	40387	King	A	40458		1325953	787800
735422	BCH887	AE09817	20	8	City of North Bend~ Ron Garrow | Shannon And Wilson	23	8	E	10	SW	SE	40387	King	A	40458		1325953	787800
735424	BCH888	AE09817	20	8	City of North Bend~ Ron Garrow | Shannon And Wilson	23	8	E	10	SW	SE	40387	King	A	40458		1325953	787800
735426	BCH889	AE09817	20	8	City of North Bend~ Ron Garrow | Shannon And Wilson	23	8	E	10	SW	SE	40387	King	A	40458		1325953	787800
735427	BCH890	AE09817	20	8	City of North Bend~ Ron Garrow | Shannon And Wilson	23	8	E	10	SW	SE	40387	King	A	40458		1325953	787800
735429	BCH891	AE09817	20	8	City of North Bend~ Ron Garrow | Shannon And Wilson	23	8	E	10	SW	SE	40387	King	A	40458		1325953	787800
735430	BCH892	AE09817	20	8	City of North Bend~ Ron Garrow | Shannon And Wilson	23	8	E	10	SW	SE	40387	King	A	40458		1325953	787800
735432	BCH893	AE09817	20	8	City of North Bend~ Ron Garrow | Shannon And Wilson	23	8	E	9	NE	NE	40387	King	A	40458		1323329	791856
735434	BCH893	AE09817	20	8	City of North Bend~ Ron Garrow | Shannon And Wilson	23	8	E	10	SW	SE	40371	King	A	40458		1325953	787800
735436	BCH894	AE09817	20	8	City of North Bend~ Ron Garrow | Shannon And Wilson	23	8	E	10	SW	SE	40371	King	A	40458		1325953	787800
735438		AE09817	20	8	City of North Bend~ Ron Garrow | Shannon And Wilson	23	8	E	10	SW	SE	40387	King	A	40458		1325953	787800
735440	BCH895	AE09817	20	8	City of North Bend~ Ron Garrow | Shannon And Wilson	23	8	E	10	SW	SE	40387	King	A	40458		1325953	787800
735442		AE09817	20	8	City of North Bend~ Ron Garrow | Shannon And Wilson	23	8	E	10	SW	SE	40387	King	A	40458		1325953	787800
735443	BCH896	AE09817	20	8	City of North Bend~ Ron Garrow | Shannon And Wilson	23	8	E	10	SW	SE	40387	King	A	40458		1325953	787800
735445		AE09817	20	8	City of North Bend~ Ron Garrow | Shannon And Wilson	23	8	E	10	SW	SE	40371	King	A	40458		1325953	787800
735446	BCH897	AE09817	20	8	City of North Bend~ Ron Garrow | Shannon And Wilson	23	8	E	10	SW	SE	40387	King	A	40458		1325953	787800

Table C-1: Well Logs

well_log_id	well_tag_nr	nit_id_nr	well_depth_qt	well_diameter_qt	well_owner_nm	township_nr	range_nr	range_dir_cd	section_nr	qtr_section_cd	qtr_qtr_section_cd	well_comp_dt	county_nm	well_type_cd	well_log_recv_dt	tax_parcel_nr	ST_PLANE_XCOORD_NR	ST_PLANE_YCOORD_NR
735448	BCH898	AE09817	20	8	City of North Bend~ Ron Garrow | Shannon And Wilson	23	8	E	10	SW	SE	40387	King	A	40458		1325953	787800
735450	BCH899	AE09817	20	8	City of North Bend~ Ron Garrow | Shannon And Wilson	23	8	E	10	SW	SE	40387	King	A	40458		1325953	787800
735452	BCH960	AE09817	20	8	City of North Bend~ Ron Garrow | Shannon And Wilson	23	8	E	10	SW	SE	40423	King	A	40458		1325953	787800
735454	BCH961	AE09817	20	8	City of North Bend~ Ron Garrow | Shannon And Wilson	23	8	E	10	SW	SE	40423	King	A	40458		1325953	787800
735456	BCH964	AE09817	20	8	City of North Bend~ Ron Garrow | Shannon And Wilson	23	8	E	10	SW	SE	40372	King	A	40458		1325953	787800
735458	BCH965	AE09817	20	8	City of North Bend~ Ron Garrow | Shannon And Wilson	23	8	E	10	SW	SE	40372	King	A	40458		1325953	787800
735460	BCH872	AE09817	20	8	City of North Bend~ Ron Garrow | Shannon And Wilson	23	8	E	10	SW	SE	40380	King	A	40458		1325953	787800
735462	BCH873	AE09817	20	8	City of North Bend~ Ron Garrow | Shannon And Wilson	23	8	E	10	SW	SE	40380	King	A	40458		1325953	787800
735464	BCH874	AE09817	20	8	City of North Bend~ Ron Garrow | Shannon And Wilson	23	8	E	10	SW	SE	40380	King	A	40458		1325953	787800
735466	BCH875	AE09817	20	8	City of North Bend~ Ron Garrow | Shannon And Wilson	23	8	E	10	SW	SE	40380	King	A	40458		1325953	787800
735468	BCH876	AE09817	20	8	City of North Bend~ Ron Garrow | Shannon And Wilson	23	8	E	10	SW	SE	40380	King	A	40458		1325953	787800
735482	BCH995	AE09818	20	8	City of North Bend~ Ron Garrow | Shannon and Wilson	23	8	E	10	NW	SW	40388	King	A	40458		1324652	790494
735484	BCH996	AE09818	20	8	City of North Bend~ Ron Garrow | Shannon and Wilson	23	8	E	10	NW	SW	40388	King	A	40458		1324652	790494
735486	BCH979	AE09818	20	8	City of North Bend~ Ron Garrow | Shannon and Wilson	23	8	E	10	NW	SW	40371	King	A	40458		1324652	790494
735488	BCH980	AE09818	20	8	City of North Bend~ Ron Garrow | Shannon and Wilson	23	8	E	10	NW	SW	40371	King	A	40458		1324652	790494
735490	BCH981	AE09818	20	8	City of North Bend~ Ron Garrow | Shannon and Wilson	23	8	E	10	NW	SW	40371	King	A	40458		1324652	790494
735492	BCH982	AE09818	20	8	City of North Bend~ Ron Garrow | Shannon and Wilson	23	8	E	10	NW	SW	40371	King	A	40458		1324652	790494
735494	BCH878	AE09818	20	8	City of North Bend~ Ron Garrow | Shannon and Wilson	23	8	E	10	NW	SW	40387	King	A	40458		1324652	790494
735496	BCH879	AE09818	20	8	City of North Bend~ Ron Garrow | Shannon and Wilson	23	8	E	10	NW	NW	40387	King	A	40458		1324673	791824
735498	BCH880	AE09818	20	8	City of North Bend~ Ron Garrow | Shannon and Wilson	23	8	E	10	NW	NW	40387	King	A	40458		1324673	791824
735500	BCH881	AE09818	20	8	City of North Bend~ Ron Garrow | Shannon and Wilson	23	8	E	10	NW	NW	40387	King	A	40458		1324673	791824

Table C-1: Well Logs

well_log_id	well_tag_nr	nit_id_nr	well_depth_qt	well_diameter_qt	well_owner_nm	township_nr	range_nr	range_dir_cd	section_nr	qtr_section_cd	qtr_qtr_section_cd	well_comp_dt	county_nm	well_type_cd	well_log_recv_dt	tax_parcel_nr	ST_PLANE_XCOORD_NR	ST_PLANE_YCOORD_NR
735502	BCH882	AE09818	20	8	City of North Bend~ Ron Garrow | Shannon and Wilson	23	8	E	10	NW	NW	40387	King	A	40458		1324673	791824
735504	BCH883	AE09818	20	8	City of North Bend~ Ron Garrow | Shannon and Wilson	23	8	E	10	NW	NW	40387	King	A	40458		1324673	791824
735506	BCH884	AE09818	20	8	City of North Bend~ Ron Garrow | Shannon and Wilson	23	8	E	10	NW	NW	40387	King	A	40458		1324673	791824
735508	BCH885	AE09818	20	8	City of North Bend~ Ron Garrow | Shannon and Wilson	23	8	E	10	NW	NW	40387	King	A	40458		1324673	791824
735509	BCH251	AE09818	20	8	City of North Bend~ Ron Garrow | Shannon and Wilson	23	8	E	10	NW	NW	40388	King	A	40458		1324673	791824
735511	BCH252	AE09818	20	8	City of North Bend~ Ron Garrow | Shannon and Wilson	23	8	E	10	NW	NW	40388	King	A	40458		1324673	791824
735513	BCH253	AE09818	20	8	City of North Bend~ Ron Garrow | Shannon and Wilson	23	8	E	10	NW	NW	40388	King	A	40458		1324673	791824
735515	BCH254	AE09818	20	8	City of North Bend~ Ron Garrow | Shannon and Wilson	23	8	E	10	NW	NW	40388	King	A	40458		1324673	791824
735517	BCH255	AE09818	20	8	City of North Bend~ Ron Garrow | Shannon and Wilson	23	8	E	10	NW	NW	40388	King	A	40458		1324673	791824
735519	BCH256	AE09818	20	8	City of North Bend~ Ron Garrow | Shannon and Wilson	23	8	E	10	NW	NW	40388	King	A	40458		1324673	791824
735521	BCH262	AE09818	20	8	City of North Bend~ Ron Garrow | Shannon and Wilson	23	8	E	10	NW	NW	40393	King	A	40458		1324673	791824
735523	BCH263	AE09818	20	8	City of North Bend~ Ron Garrow | Shannon and Wilson	23	8	E	10	NW	NW	40393	King	A	40458		1324673	791824
735525	BCH264	AE09818	20	8	City of North Bend~ Ron Garrow | Shannon and Wilson	23	8	E	10	NW	NW	40393	King	A	40458		1324673	791824
735527	BCH265	AE09818	20	8	City of North Bend~ Ron Garrow | Shannon and Wilson	23	8	E	10	NW	NW	40393	King	A	40458		1324673	791824
735529	BCT266	AE09818	20	8	City of North Bend~ Ron Garrow | Shannon and Wilson	23	8	E	10	NW	NW	40393	King	A	40458		1324673	791824
89610			117	6	CLIFFORD NICHOLS	23	9	E	7	SW	SE	29451	King	W			1341714	787136
288241				2	CLOUDS NANCOLLIAS	23	8	E	4	SW	NW		King	W			1319423	794660
1673088		WE28538	302	8	CO BILL MOFFET YERKES	23	8	E	8	SE	NW	42954	King	W	43073	823089050	1316639	789390
102523		A018184	15	6	CONNER DEVELOPMENT	23	8	E	16	NE	NE	35632	King	A	35636		1323243	786544
1792094	BJN075	RE15390	8.5	2	Conner Homes	23	8	E	15	NW	SE	43111	King	R	43171		1325905	785159
449596		A106173	14		CONVENIENCE STORE	23	8	E	9	SW	SE	38875	King	A	38916		1320568	787972
449598		A106173	14		CONVENIENCE STORE	23	8	E	9	SW	SE	38875	King	A	38916		1320568	787972
449600		A106173	14		CONVENIENCE STORE	23	8	E	9	SW	SE	38875	King	A	38916		1320568	787972
449602		A106173	14		CONVENIENCE STORE	23	8	E	9	SW	SE	38875	King	A	38916		1320568	787972
449603		A106173	14		CONVENIENCE STORE	23	8	E	9	SW	SE	38875	King	A	38916		1320568	787972
449604		S030654	14		CONVENIENCE STORE	23	8	E	9	SW	SE	38875	King	R	38916		1320568	787972
449606		S030654	14		CONVENIENCE STORE	23	8	E	9	SW	SE	38875	King	R	38916		1320568	787972
449607		S030654	14		CONVENIENCE STORE	23	8	E	9	SW	SE	38875	King	R	38916		1320568	787972
449609		S030654	14		CONVENIENCE STORE	23	8	E	9	SW	SE	38875	King	R	38916		1320568	787972

Table C-1: Well Logs

well_log_id	well_tag_nr	nit_id_nr	well_depth_qt	well_diameter_qt	well_owner_nm	township_nr	range_nr	range_dir_cd	section_nr	qtr_section_cd	qtr_qtr_section_cd	well_comp_dt	county_nm	well_type_cd	well_log_recv_dt	tax_parcel_nr	ST_PLANE_XCOORD_NR	ST_PLANE_YCOORD_NR
449611		S030654	14		CONVENIENCE STORE	23	8	E	9	SW	SE	38875	King	R	38916		1320568	787972
102647		35984	178	6	DALE SIM	23	8	E	21	NE	NW	33123	King	W			1321799	781340
102657			19	6	DAN DAVIS	23	8	E	3	NW	SE	33802	King	W	33807		1326082	795794
102694		W043505	300	6	DANE MCKIBBEN	23	8	E	16	SE	SE	34570	King	W	34589		1323176	782594
102720		43410	62	6	DARYL HATLING	23	8	E	12	SE	NW	34684	King	W	34726		1337799	788602
102721			49	6	DARYL HETLING	23	8	E	12	SW	SW	30559	King	W	30706		1335109	787386
102774			52	6	DAVID ECK	23	8	E	12	SE	NW	31846	King	W			1337799	788602
102775			40	6	DAVID ELLIOTT	23	8	E	8	SE	NW	31104	King	W			1316639	789390
102818			43	6	DENIS FURY	23	8	E	16	SE	SW	29586	King	W	29606		1321839	782652
102824			400	6	DENNIS HYLTINE	23	8	E	16	NW	SE	29453	King	W	30259		1320528	785338
1597623	BJR515	RE13377	15	4	Dept Of Natural Resources	23	8	E	9	NE	SW	42640	King	R	42657	2700600265	1321974	790575
1597624	BJR516	RE13377	15	4	Dept Of Natural Resources	23	8	E	9	NE	SW	42640	King	R	42657	2700600265	1321974	790575
1597667	BJR517	RE13377	15	4	Dept Of Natural Resources	23	8	E	9	NE	SW	42640	King	R	42657	2700600265	1321974	790575
1597680	BJR521	RE13377	15	4	Dept Of Natural Resources	23	8	E	9	NE	SW	42640	King	R	42657	2700600265	1321974	790575
1706733	BJR521	AE43271	15	2	Dept Of Natural Resources	23	8	E	9	NE	SW	42857	King	A	42998	2700600265	1321974	790575
1706734	BJR515	AE43271	15	2	Dept Of Natural Resources	23	8	E	9	NE	SW	42857	King	A	42998	2700600265	1321974	790575
1706777	BJR517	AE43271	15	2	Dept Of Natural Resources	23	8	E	9	NE	SW	42857	King	A	42998	2700600265	1321974	790575
1706780	BJR516	AE43271	15	2	Dept Of Natural Resources	23	8	E	9	NE	SW	42857	King	A	42998	2700600265	1321974	790575
288337			46	6	DIAMOND CONSTRUCTION	23	8	E	3	SW	SE		King	W			1326058	793137
102867			22	6	DIANE WEIBLING	23	8	E	4	NW	NW		King	W			1319486	797330
102885				28	DICK NORMAN	23	8	E	15	NE	NW	22837	King	W			1327267	786443
102886			18	28	DICK NORMAN	23	8	E	15	NE	NW		King	W			1327267	786443
1709398	BIY660	WE26817	35.6	6	Dirk Nevelle	23	8	E	3	SW	NW	43118	King	W	43119	323089160	1324707	794489
102896		209651			DNR NORTH BEND	23	8	E	9	NE	SW	34081	King	W	34087		1321974	790575
109507	ABN207	R004361		9	DON GRINA	23	8	E	9	NE	SE	34845	King	R	34862		1323307	790526
109508	ABN208	R004361		9	DON GRINA	23	8	E	9	NE	SE	34845	King	R	34862		1323307	790526
109509	ABN209	R004361		9	DON GRINA	23	8	E	9	NE	SE	34845	King	R	34862		1323307	790526
109510	ABN210	R004361		9	DON GRINA	23	8	E	9	NE	SE	34845	King	R	34862		1323307	790526
445431	AEM283	W128676	179	6	DON HAND	23	9	E	7	SE	SE	37645	King	W	38573		1344296	787083
102923			30	6	DON HAROLD	23	8	E	15	SE	NW	33811	King	W	33805		1327225	783817
305399		A018188			DON WESTERLUND CONSTRUCTION	23	8	E	15	NE	SE	36944	King	A	36976		1328588	785101
102959			6	30	DON WHITNEY	23	8	E	16	SW	SE		King	W			1320500	782709
102960			7	30	DON WHITNEY	23	8	E	16	SW	SE	22871	King	W			1320500	782709
102973		12454	25	8	DONALD DOUGLASS	23	8	E	24	NE	NW	32400	King	W			1337610	780665
342819	AAY218	W092586	101	6	DONALD HAND	23	9	E	7	SE	SE	36532	King	W	36537		1344296	787083
327248		A032946			DONNA SWALL	23	8	E	13	SW	NW		King	A	36683		1335020	783429
103022			415	6	DOYLE PEARSON / ROBERT SIMS	23	8	E	16	SW	SE	30573	King	W	30706		1320500	782709
103024				36	DR. ALAN NOURSE	23	8	E	8	NE	NE	22881	King	W			1318018	792020
103025			9	36	DR. ALAN NOURSE	23	8	E	8	NE	NE		King	W			1318018	792020
103051			41	6	DWIGHT LEONARD	23	8	E	3	SE	SW	30830	King	W			1327424	793116
288429			37	6	E. J. ROBERTS	23	8	E	10	SW	SE		King	W			1325953	787800
288444			9	36	E. W. PURSER	23	8	E	15	NW	SW		King	W			1324566	785188
103071			10	36	E.H. DAVIS	23	8	E	3	NE	SW	22881	King	W			1327445	795770
288445				30	EAGLE LODGE	23	8	E	10	SE	SW		King	W			1327298	787771
91060			99	6	EDWARD CORVINO	23	9	E	7	SE	SW	30123	King	W			1343004	787109
103135			120	6	EDWARD KNAPP	23	8	E	3	NW	SW	27324	King	W			1324721	795819
348958			140	8	EMILLIE M & SHELDON F SHEPARD	23	8	E	14	NW	NE	24532	King	W			1331205	786284
1919148	BIT607	WE30552	776	8	ERIN & DAVID MCCALLUM	23	8	E	16	SW	SE	43698	King	W	43712	162308910	1320500	782709
288478			23	30	ERNEST JACOBS	23	8	E	15	SE	NE		King	W			1328568	783790
1591879		AE38910	10	2	Estate Of Florence Kirschenmann	23	8	E	3	SW	NE	42601	King	A	42627		1326070	794467
103231			40	6	EVA PIERCE	23	8	E	15	SE	NE	32065	King	W			1328568	783790
103233				30	EVEREN NELSON	23	8	E	15	SW	NE	22840	King	W			1325884	783844
103234			6	30	EVEREN NELSON	23	8	E	15	SW	NE		King	W			1325884	783844
103245		65548	300	6	EVERSON TOM & TAMI	23	8	E	13	SE	SW	33149	King	W			1337642	781981
442728		S028113	100	7	EWING STRINFELLOW	23	8	E	10	SE	SE	38800	King	R	38867	102308-9031	1328639	787739
442753		S028113	80	7	EWING STRINFELLOW	23	8	E	10	SE	SE	38800	King	R	38867	102308-9031	1328639	787739
442755		S028113	100	7	EWING STRINFELLOW	23	8	E	10	SE	SE	38800	King	R	38867	102308-9031	1328639	787739
483784	AER196	R052757	81	2	EWING STRINFELLOW	23	8	E	10	SE	SE	38797	King	R	39226	102308-9031	1328639	787739
103248			40	6	EWING STRINGFELLOW	23	8	E	11	SW	SW	28089	King	W			1329952	787633

Table C-1: Well Logs

well_log_id	well_tag_nr	nit_id_nr	well_depth_qt	well_diameter_qt	well_owner_nm	township_nr	range_nr	range_dir_cd	section_nr	qtr_section_cd	qtr_qtr_section_cd	well_comp_dt	county_nm	well_type_cd	well_log_recv_dt	tax_parcel_nr	ST_PLANE_XCOORD_NR	ST_PLANE_YCOORD_NR
487531	AER196	A083312	35		EWING STRINGFELLOW	23	8	E	10	SE	SE	39231	King	A	39251	1023089031	1328639	787739
103381				36	F. E. KNOWLES	23	8	E	15	NE	NE	22865	King	W			1328608	786411
103382			24	36	F. E. KNOWLES	23	8	E	15	NE	NE		King	W			1328608	786411
467437		S027873	24		FACTORY STORE	23	8	E	9	SE	NW	38749	King	R	38994		1321943	789248
467571		A101833	24		FACTORY STORE	23	8	E	9	SE	NW	38749	King	A	38994		1321943	789248
288709				18	FCEP MASON	23	8	E	10	NE	SW		King	W			1327366	790445
103463			97	6	FLOYD SCHOENBAUM	23	8	E	24	NE	NW	29247	King	W			1337610	780665
111206	ACS601	R028440			FORSTER WOODS TOWNHOMES	23	8	E	8	SE	SE		King	R	35653		1317901	788058
111207	ACS602	R028440			FORSTER WOODS TOWNHOMES	23	8	E	8	SE	SE	35629	King	R	35653		1317901	788058
111208	ACS603	R028440			FORSTER WOODS TOWNHOMES	23	8	E	8	SE	SE	35629	King	R	35653		1317901	788058
111209	ACS604	R028440			FORSTER WOODS TOWNHOMES	23	8	E	8	SE	SE		King	R	35653		1317901	788058
111231	ACS654	R028440			FORSTER WOODS TOWNHOMES	23	8	E	8	SE	SE		King	R	35653		1317901	788058
111232	ACS655	R028440			FORSTER WOODS TOWNHOMES	23	8	E	8	SE	SE		King	R	35653		1317901	788058
103514				33	FRANK ANDERSON	23	8	E	5	SE	NW	22881	King	W			1316736	794694
103515			9	33	FRANK ANDERSON	23	8	E	5	SE	NW		King	W			1316736	794694
103517				4	FRANK BARKER	23	8	E	5	NW	SW	22880	King	W			1314052	796048
103518			127	4	FRANK BARKER	23	8	E	5	NW	SW		King	W			1314052	796048
103521			28	6	FRANK CORNICK	23	8	E	4	NE	NE	33852	King	W	33858		1323402	797186
288798					FRANK LAATSCH	23	8	E	10	NW	SE		King	W			1326010	790470
288799				36	FRANK LAATSCH	23	8	E	10	NW	SE		King	W			1326010	790470
103532				33	FRANK MARSOLAIS	23	8	E	5	SE	NE	22881	King	W			1318088	794685
103533			10	33	FRANK MARSOLAIS	23	8	E	5	SE	NE		King	W			1318088	794685
190496	AEM253	W092560	62	6	FRANK MCFADDEN	23	8	E	5	NE	SW	36165	King	W	36325		1316764	796030
103535					FRANK PADARICH	23	8	E	10	SW	SE		King	W			1325953	787800
103537			14	30	FRANK R.J. ERNKK II	23	8	E	3	SW	NW		King	W			1324707	794489
103551			49	6	FRED FISHER	23	8	E	10	SW	NW	29147	King	W	29175		1324630	789161
288848					G. MARTINDALE	23	8	E	3	SW	NE		King	W			1326070	794467
103627			60	8	GARY ANDERSON	23	8	E	13	SE	SE	28618	King	W			1338966	781917
103647			53	6	GARY LUDWICK	23	8	E	16	SE	SW	31918	King	W	32534		1321839	782652
940109	BBM626	WE16342	212	6	GAVIN YOST	23	9	E	18	SE	NW	41509	King	W	41548	1823099062	1342878	783160
589702	BBE913	RE03248	45.6		GEO ENGINEERS | BOART LONGYEAR	23	8	E	9	NE	NW	39911	King	R	39952		1322004	791901
349956		R054849	60		GEOENGINEERS	23	8	E	13	SE	SE	37585	King	R	37634		1338966	781917
335197	AHE325	R061674	12		GEOENGINEERS INC	23	8	E	9	NE	SE	37397	King	R	37428		1323307	790526
335198	AHE326	R061674	12		GEOENGINEERS INC	23	8	E	9	NE	SE	37397	King	R	37428		1323307	790526
335199	AHE327	R061674	12		GEOENGINEERS INC	23	8	E	9	NE	SE	37397	King	R	37428		1323307	790526
335200	AHE328	R061674	12		GEOENGINEERS INC	23	8	E	9	NE	SE	37397	King	R	37428		1323307	790526
335201	AHE329	R061674	12		GEOENGINEERS INC	23	8	E	9	NE	SE	37397	King	R	37428		1323307	790526
335202	AHE330	R061674	12		GEOENGINEERS INC	23	8	E	9	NE	SE	37397	King	R	37428		1323307	790526
335203	AHE331	R061674	12		GEOENGINEERS INC	23	8	E	9	NE	SE	37397	King	R	37428		1323307	790526
478052		A128570	12		GEORG WYVSCH | DLH ENVIRO CONSULTANTS	23	8	E	9	NE	SW	39153	King	A	39167		1321974	790575
478053		A128570	12		GEORG WYVSCH | DLH ENVIRO CONSULTANTS	23	8	E	9	NE	SW	39153	King	A	39167		1321974	790575
478054		A128570	16		GEORG WYVSCH | DLH ENVIRO CONSULTANTS	23	8	E	9	NE	SW	39153	King	A	39167		1321974	790575
478063		A128571	8		GEORG WYVSCH | DLH ENVIRO CONSULTANTS	23	8	E	9	NE	SW	39153	King	A	39167		1321974	790575
478064		A128571	8		GEORG WYVSCH | DLH ENVIRO CONSULTANTS	23	8	E	9	NE	SW	39153	King	A	39167		1321974	790575
478065		A128571	8		GEORG WYVSCH | DLH ENVIRO CONSULTANTS	23	8	E	9	NE	SW	39153	King	A	39167		1321974	790575
478066		A128571	8		GEORG WYVSCH | DLH ENVIRO CONSULTANTS	23	8	E	9	NE	SW	39153	King	A	39167		1321974	790575
478067		A128571	12		GEORG WYVSCH | DLH ENVIRO CONSULTANTS	23	8	E	9	NE	SW	39153	King	A	39167		1321974	790575

Table C-1: Well Logs

well_log_id	well_tag_nr	nit_id_nr	well_depth_qt	well_diameter_qt	well_owner_nm	township_nr	range_nr	range_dir_cd	section_nr	qtr_section_cd	qtr_qtr_section_cd	well_comp_dt	county_nm	well_type_cd	well_log_recv_dt	tax_parcel_nr	ST_PLANE_XCOORD_NR	ST_PLANE_YCOORD_NR
478068		A128571	12		GEORG WYVSCH | DLH ENVIRO CONSULTANTS	23	8	E	9	NE	SW	39153	King	A	39167		1321974	790575
336395	ABG442	W128681	38	6	GEORGE BROWN	23	8	E	3	NW		37376	King	W	37455		1325409	796471
109332	ABG442	W043422	38	6	GEORGE JR. BRAAN	23	8	E	3	NW	NW	34746	King	W	34781		1324735	797150
103734			39	6	GEORGE LITTLEWOOD	23	8	E	5	SE	NW	30412	King	W			1316736	794694
103735					GEORGE MACRIS	23	8	E	3	SW	NE		King	W			1326070	794467
478049		E006675	12		GEORGE WYVSCH | DLH	23	8	E	9	NE	SW	39153	King	R	39167		1321974	790575
478050		E006675	12		GEORGE WYVSCH | DLH	23	8	E	9	NE	SW	39153	King	R	39167		1321974	790575
478051		E006675	16		GEORGE WYVSCH | DLH	23	8	E	9	NE	SW	39153	King	R	39167		1321974	790575
478057		S030022	8		GEORGE WYVSCH | DLH ENVIRONMENTAL CONS	23	8	E	9	NE	SW	39153	King	R	39167		1321974	790575
478058		S030022	8		GEORGE WYVSCH | DLH ENVIRONMENTAL CONS	23	8	E	9	NE	SW	39153	King	R	39167		1321974	790575
478059		S030022	8		GEORGE WYVSCH | DLH ENVIRONMENTAL CONS	23	8	E	9	NE	SW	39153	King	R	39167		1321974	790575
478060		S030022	8		GEORGE WYVSCH | DLH ENVIRONMENTAL CONS	23	8	E	9	NE	SW	39153	King	R	39167		1321974	790575
478061		S030022	12		GEORGE WYVSCH | DLH ENVIRONMENTAL CONS	23	8	E	9	NE	SW	39153	King	R	39167		1321974	790575
478062		S030022	12		GEORGE WYVSCH | DLH ENVIRONMENTAL CONS	23	8	E	9	NE	SW	39153	King	R	39167		1321974	790575
288919					GORDON WILLIAMSON	23	8	E	15	NE	SE		King	W			1328588	785101
103827			240	6	GRANT TOLLETH	23	8	E	8	SE	SW	32044	King	W	32174		1316619	788071
111507	AEE517	R028724			GREW RESIDENCE	23	8	E	9	NE	SE	35908	King	R	35941		1323307	790526
111508	AEE518	R028724			GREW RESIDENCE	23	8	E	9	NE	SE	35908	King	R	35941		1323307	790526
111509	AEE519	R028724			GREW RESIDENCE	23	8	E	9	NE	SE	35908	King	R	35941		1323307	790526
111510	AEE520	R028724			GREW RESIDENCE	23	8	E	9	NE	SE	35909	King	R	35941		1323307	790526
288926					GREW RESIDENCE	23	8	E	9	NE	SE		King	R			1323307	790526
288927					GREW RESIDENCE	23	8	E	9	NE	SE		King	R			1323307	790526
288928					GREW RESIDENCE	23	8	E	9	NE	SE		King	R			1323307	790526
288929					GREW RESIDENCE	23	8	E	9	NE	SE		King	R			1323307	790526
288930					GREW RESIDENCE	23	8	E	9	NE	SE		King	R			1323307	790526
103937			29	6	H. L. ROBINSON	23	8	E	16	NW	SE	30505	King	W			1320528	785338
289003			24	36	H. M. BLAKE MAN	23	8	E	15	NE	NE		King	W			1328608	786411
289051			199	8	HIGHLINE SCHOOL DIST. #401	23	8	E	13	SW	SW		King	W			1334990	782106
343767	AGA219	W161830	440	6	IAN SLATER	23	8	E	16	SW	SE	37508	King	W	37552	162308-9087	1320500	782709
104249				33	J. A. FRITTS	23	8	E	4	SW	NE	22882	King	W			1320737	794614
1561357		AE37137	44	6	Jack Kenney	23	8	E	15	NE	NW	42485	King	A	42496	1523089269	1327267	786443
104347		16894		6	JAMES WESTLAKE	23	8	E	10	NW	SE	33438	King	W			1326010	790470
1598868		AE39631	38	6	JARED KNELLEKEN - QUADRANT CO JARED KNELLEKEN	23	8	E	15	SE	SW	42645	King	A	42692	1523089219	1327204	782505
1598887		AE39632	18	24	JARED KNELLEKEN - QUADRANT CO JARED KNELLEKEN	23	8	E	15	SE	SW	42645	King	A	42692	1523089163	1327204	782505
1600860		AE39630	40	8	JARED KNELLEKEN - QUADRANT CO JARED KNELLEKEN	23	8	E	15	SE	SW	42645	King	A	42688	1523089174	1327204	782505

Table C-1: Well Logs

well_log_id	well_tag_nr	nit_id_nr	well_depth_qt	well_diameter_qt	well_owner_nm	township_nr	range_nr	range_dir_cd	section_nr	qtr_section_cd	qtr_qtr_section_cd	well_comp_dt	county_nm	well_type_cd	well_log_recv_dt	tax_parcel_nr	ST_PLANE_XCOORD_NR	ST_PLANE_YCOORD_NR
1610851		AE40911	38	6	JARED QUADRANT CO KNELLEKEN	23	8	E	15	SE	NW	42733	King	A	42787	1523089048	1327225	783817
1610853		AE40910	30	6	JARED QUADRANT CO KNELLEKEN	23	8	E	15	SE	NW	42733	King	A	42787	1523089048	1327225	783817
104360			60	8	JAY SAYRAHDER	23	8	E	10	SE	NE	28919	King	W	28998		1328681	789081
368358	AHG934	WE01293	178	6	JAY SCROGGS	23	8	E	16	SE	SE	37862	King	W	37876	1623089150	1323176	782594
438458	APR051	W189464	420	6	JEFF RAZWICK	23	8	E	21	NE	SE	38791	King	W	38845	8835800100	1323061	779990
1312917		AE35280	13	36	Jeffrey & Cheryl Novitsky	23	8	E	3	NW	SE	42375	King	A	42396	32308901506	1326082	795794
484643	APF252	WE06753	40	6	JEFFREY HARGETT	23	8	E	3	SW	SW	39240	King	W	39253	9123100021	1324691	793157
104395		219176	25	6	JEROME KLACSON	23	8	E	4	NE	SE	34129	King	W	34131		1323385	795853
110033	ABZ051	56645	29	6	JEROME KLACSON	23	8	E	4	NE	SE	34796	King	W	34806		1323385	795853
110035	ABZ098	56697	29	6	JEROME KLACSON	23	8	E	4	NE	SE	34800	King	W	34806		1323385	795853
110648	ACG893	W053791	30	6	JEROME KLACSON	23	8	E	4	NE	SW	35314	King	W	35321		1322075	795901
110649	ACG894	W053790	30	6	JEROME KLACSON	23	8	E	4	NE	SW	35314	King	W	35321		1322075	795901
1681686	AKO091	W252313	41	6	JERRY BLAIR	23	8	E	4	SW	NW	43136	King	W	43143	5418700075	1319423	794660
93151			80	6	JIM CORVINO	23	9	E	7	SE	SW	31189	King	W	31282		1343004	787109
304411	AEP812	W125636	105	6	JIM DOYLE	23	8	E	8	SE	SE	36830	King	W	36860		1317901	788058
104484			35	6	JIM NELSON	23	8	E	3	SW	SE	30733	King	W	31404		1326058	793137
1902182		AE53362	39	6	JM KNELLEKEN CO	23	8	E	15	NE	SW	43558	King	A	43572	1523089119	1327246	785131
289181			12	30	JOE JENKINS	23	8	E	15	SW	NE		King	W			1325884	783844
646930	BAA886	WE11128	50	6	John & Kim Welk	23	8	E	5	SE	NW	40241	King	W	40287	523089028	1316736	794694
289183			15	35	JOHN ANTONE	23	8	E	15	NE	NE		King	W			1328608	786411
93515		W114410	24	6	JOHN BOYCE	23	8	E	4	NE	NE	36243	King	W	36276		1323402	797186
467305		S027878	49		JOHN DAY HOMES	23	8	E	4	NE	SE	38771	King	R	38994		1323385	795853
467438		A101831	49		JOHN DAY HOMES	23	8	E	4	NE	SE	38771	King	A	38994		1323385	795853
906917		SE50137	17	8	John Day Homes, Inc	23	8	E	14	SE	NE	41600	King	R	41655	1423089095	1333717	783495
906940		SE50137	17	8	John Day Homes, Inc	23	8	E	14	SE	NE	41600	King	R	41655	1423089095	1333717	783495
906943		SE50137	17	8	John Day Homes, Inc	23	8	E	14	SE	NE	41600	King	R	41655	1423089095	1333717	783495
907029		SE50137	17	8	John Day Homes, Inc	23	8	E	14	SE	NE	41600	King	R	41655	1423089095	1333717	783495
907046		SE50137	17	8	John Day Homes, Inc	23	8	E	14	SE	NE	41600	King	R	41655	1423089095	1333717	783495
104581			300	6	JOHN GENSON	23	8	E	13	NW	SW	33997	King	W	34026		1335052	784752
289189			50	8	JOHN HENSON	23	8	E	10	SW	SW		King	W			1324611	787828
104622				30	JOHN PECCARO	23	8	E	15	SE	NE	22838	King	W			1328568	783790
104623			18	30	JOHN PECCARO	23	8	E	15	SE	NE		King	W			1328568	783790
1760474		AE49674	20	36	John Rouches	23	8	E	4	SW	SW	43271	King	A	43292	5418700060	1319390	793323
1024699		AE32202	7	36	Jonathan Brunaugh - Jonathan Brunaugh	23	8	E	10	NW	NE	42152	King	A	42160	1023089079	1326039	791805
844032	BHJ021	WE15676	44.3	6	JOSH AND BRIANA KLIMP | RICHARDSON WELL DRILLING	23	8	E	3	NW	SE	41302	King	W	41327	323089041	1326082	795794
1403819	AEM285	WE23142	32	6	Kassandra Mitchell	23	8	E	4	NE	NE	42408	King	W	42412	423089033	1323402	797186
406244		A060992	9	2	KEITH MICKLE	23	8	E	9	NE	SE	38135	King	A	38456		1323307	790526
406245		A060992	9	2	KEITH MICKLE	23	8	E	9	NE	SE	38135	King	A	38456		1323307	790526
406246		A060992	9	2	KEITH MICKLE	23	8	E	9	NE	SE	38135	King	A	38456		1323307	790526
406247		A060992	9	2	KEITH MICKLE	23	8	E	9	NE	SE	38135	King	A	38456		1323307	790526
406248		A060992	9	2	KEITH MICKLE	23	8	E	9	NE	SE	38135	King	A	38456		1323307	790526
406249		E004380	9	2	KEITH MICKLE	23	8	E	9	NE	SE	38135	King	R	38456		1323307	790526
406250		E004380	9	2	KEITH MICKLE	23	8	E	9	NE	SE	38135	King	R	38456		1323307	790526
406251		E004380	9	2	KEITH MICKLE	23	8	E	9	NE	SE	38135	King	R	38456		1323307	790526
406252		E004380	9	2	KEITH MICKLE	23	8	E	9	NE	SE	38135	King	R	38456		1323307	790526
406253		E004380	9	2	KEITH MICKLE	23	8	E	9	NE	SE	38135	King	R	38456		1323307	790526
394269		A071872	15	30	KEITH NAVIDI	23	8	E	10	NW	NE	38327	King	A	38331		1326039	791805
416694	ALA625	W189670	38	6	KEITH NAVIDI	23	8	E	10	NE	NW	38552	King	W	38579		1327402	791783
104734		W108010	37	6	KEN & NANCY PARSONS	23	8	E	15	SW	NW	36103	King	W	36117		1324541	783872
1595984		AE38144	16	1.25	Kendall and Kevin Dreher	23	8	E	3	SE	NW	42587	King	A	42656	323089047	1327435	794444
1595983		AE37955	10	1.25	Kendall Dreher	23	8	E	3	SE	NW	42587	King	A	42656	323089115	1327435	794444
289295	AFJ077		207	8	KENNETH D. ROGERS	23	8	E	24	NE	NE	27801	King	W	27934		1338936	780600
104771				30	KENNETH HILL	23	8	E	15	SE	NE	22839	King	W			1328568	783790
104772			37	30	KENNETH HILL	23	8	E	15	SE	NE		King	W			1328568	783790
386173		A064921	16	36	KIMBERLY HOVDE	23	8	E	16	SW	SE	38023	King	A	38240	162308-9109-08	1320500	782709
561294	AKG088	W252312	404	6	KIMBERLY HOWDE	23	8	E	16	SW	SE	39561	King	W	39765	1623089109	1320500	782709
318572		S007558	30		KING CO DES	23	9	E	18	SE	NE	37109	King	R	37134		1344161	783140
442723		S028100	100	7	KING CO PARKS AND REC	23	8	E	14	NW		38798	King	R	38867		1330551	785661

Table C-1: Well Logs

well_log_id	well_tag_nr	nit_id_nr	well_depth_qt	well_diameter_qt	well_owner_nm	township_nr	range_nr	range_dir_cd	section_nr	qtr_section_cd	qtr_qtr_section_cd	well_comp_dt	county_nm	well_type_cd	well_log_recv_dt	tax_parcel_nr	ST_PLANE_XCOORD_NR	ST_PLANE_YCOORD_NR
442725		S028100	100	7	KING CO PARKS AND REC	23	8	E	14	NW		38798	King	R	38867		1330551	785661
442727	AER197	R052760	30	2	KING CO PARKS AND REC	23	8	E	14	NW		38804	King	R	38867		1330551	785661
442757		R052760	30	2	KING CO PARKS AND REC	23	8	E	14	NW		38804	King	R	38867		1330551	785661
506762	AER197	A083317	30		KING CO PARKS AND REC	23	8	E	14	NW	NW	39356	King	A	39364		1329921	786357
347296		S000029	100		KING CO WATER AND LAND RESOURCES DI	23	8	E	10	SE	SE	37558	King	R	37581		1328639	787739
347297		S000029	100		KING CO WATER AND LAND RESOURCES DI	23	8	E	10	SE	SE	37558	King	R	37581		1328639	787739
347298		S000029	100		KING CO WATER AND LAND RESOURCES DI	23	8	E	10	SE	SE	37558	King	R	37581		1328639	787739
289374			13	36	KING CO. PARKS	23	8	E	9	SE	NE		King	W			1323286	789197
104875					KING COUNTY	23	8	E	9	SE	NW		King	W	33683		1321943	789248
575586		SE03859	23		KING COUNTY	23	9	E	18	SE	NW	39833	King	R	39854	N/A	1342878	783160
575589		SE03859	23		KING COUNTY	23	9	E	18	SE	NW	39833	King	R	39854	N/A	1342878	783160
575599		SE03860	51.5		KING COUNTY	23	9	E	19	NE	NW	39834	King	R	39854	N/A	1342792	780525
589424	BBK534	RE03200	24	10	King County	23	8	E	9	NE	NW	39902	King	R	39969	Roadway	1322004	791901
545967		SE02884	21.5		KING COUNTY | GEO ENGINEERS	23	8	E	10	NW	SW	39672	King	R	39693	8570900302	1324652	790494
545968		SE02886	21.5		KING COUNTY | GEO ENGINEERS	23	8	E	9	NE	NE	39672	King	R	39693	8570900302	1323329	791856
552822		SE03093	12		KING COUNTY | GEO ENGINEERS	23	9	E	19	NW	NW	39706	King	R	39728	N/A ROADWAY ROW	1340236	780561
552823		SE03092	21.5		KING COUNTY | GEO ENGINEERS	23	8	E	24	NE	NE	39702	King	R	39728	N/A ROADWAY ROW	1338936	780600
552825		SE03091	8		KING COUNTY | GEO ENGINEERS	23	8	E	24	NE	NW	39702	King	R	39728	N/A ROADWAY ROW	1337610	780665
552826		SE03090	7		KING COUNTY | GEO ENGINEERS	23	8	E	13	SW	SE	39706	King	R	39728	N/A ROADWAY ROW	1336316	782045
552827		SE03089	17		KING COUNTY | GEO ENGINEERS	23	8	E	14	SE	NE	39702	King	R	39728	N/A ROADWAY ROW	1333717	783495
552828		SE03088	15.5		KING COUNTY | GEO ENGINEERS	23	8	E	13	NW	SW	39703	King	R	39728	N/A ROADWAY ROW	1335052	784752
552829		SE03088	3		KING COUNTY | GEO ENGINEERS	23	8	E	13	NW	SW	39703	King	R	39728	N/A ROADWAY ROW	1335052	784752
552833		SE03088	14.5		KING COUNTY | GEO ENGINEERS	23	8	E	13	NW	SW	39703	King	R	39728	N/A ROADWAY ROW	1335052	784752
552834		SE03088	17.5		KING COUNTY | GEO ENGINEERS	23	8	E	13	NW	SW	39703	King	R	39728	N/A ROADWAY ROW	1335052	784752
552835		SE03087	4		KING COUNTY | GEO ENGINEERS	23	8	E	13	SE	SE	39702	King	R	39728	N/A ROADWAY ROW	1338966	781917
552836		SE03086	6		KING COUNTY | GEO ENGINEERS	23	8	E	13	SE	SW	39702	King	R	39728	N/A ROADWAY ROW	1337642	781981
552838		SE03084	4		KING COUNTY | GEO ENGINEERS	23	8	E	13	SW	NW	39701	King	R	39728	N/A ROADWAY ROW	1335020	783429
552839		SE03084	8		KING COUNTY | GEO ENGINEERS	23	8	E	13	SW	NW	39703	King	R	39728	N/A ROADWAY ROW	1335020	783429
552840		SE03083	7		KING COUNTY | GEO ENGINEERS	23	8	E	14	SW	NE	39701	King	R	39728	N/A ROADWAY ROW	1331159	783644
552841		SE03082	16		KING COUNTY | GEO ENGINEERS	23	8	E	14	NW	SW	39701	King	R	39728	N/A ROADWAY ROW	1329900	785038
552842		SE03082	13		KING COUNTY | GEO ENGINEERS	23	8	E	14	NW	SW	39701	King	R	39728	N/A ROADWAY ROW	1329900	785038
552843		SE03081	11		KING COUNTY | GEO ENGINEERS	23	8	E	15	NE	SE	39700	King	R	39728	N/A ROADWAY ROW	1328588	785101
552844		SE03081	11		KING COUNTY | GEO ENGINEERS	23	8	E	15	NE	SE	39700	King	R	39728	N/A ROADWAY ROW	1328588	785101
552845		SE03080	11		KING COUNTY | GEO ENGINEERS	23	8	E	15	NE	NE	39701	King	R	39728	N/A ROADWAY ROW	1328608	786411
552846		SE03080	16		KING COUNTY | GEO ENGINEERS	23	8	E	15	NE	NE	39701	King	R	39728	N/A ROADWAY ROW	1328608	786411
552848		SE03075	16.5		KING COUNTY | GEO ENGINEERS	23	8	E	10	SW	SW	39701	King	R	39728	N/A	1324611	787828
552849		SE03074	16		KING COUNTY | GEO ENGINEERS	23	8	E	10	SW	NW	39701	King	R	39728	N/A	1324630	789161
552851		SE03074	21		KING COUNTY | GEO ENGINEERS	23	8	E	10	SW	NW	39701	King	R	39728	N/A	1324630	789161
552853		SE03069	18		KING COUNTY | GEO ENGINEERS	23	8	E	10	SE	SE	39700	King	R	39728	N/A	1328639	787739
552854		SE03069	17		KING COUNTY | GEO ENGINEERS	23	8	E	10	SE	SE	39700	King	R	39728	N/A	1328639	787739
552857	BAR333	RE02623	20	10	KING COUNTY | GEO ENGINEERS	23	8	E	10	SW	SE	39706	King	R	39728	N/A ROADWAY ROW	1325953	787800
980476		AE27403	21	6	King County C/O Rhine Demolition	23	8	E	4	NE	SE	41813	King	A	41904	1593000380	1323385	795853
780673	BHC867	RE06538	30		KING COUNTY DEP OF NATURAL RESOURCE | GEOENGINEERS	23	8	E	16	NE	NE	40863	King	R	40966	ROW	1323243	786544

Table C-1: Well Logs

well_log_id	well_tag_nr	nit_id_nr	well_depth_qt	well_diameter_qt	well_owner_nm	township_nr	range_nr	range_dir_cd	section_nr	qtr_section_cd	qtr_qtr_section_cd	well_comp_dt	county_nm	well_type_cd	well_log_recv_dt	tax_parcel_nr	ST_PLANE_XCOORD_NR	ST_PLANE_YCOORD_NR
780675	BHC866	RE06538	20		KING COUNTY DEP OF NATURAL RESOURCE | GEOENGINEERS	23	8	E	16	NE	NE	40863	King	R	40966	ROW	1323243	786544
780677	BHC864	RE06536	30		KING COUNTY DEP OF NATURAL RESOURCE | GEOENGINEERS	23	8	E	9	SW	SE	40862	King	R	40966	ROW	1320568	787972
780679	BHC865	RE06537	30	2	KING COUNTY DEP OF NATURAL RESOURCE | GEOENGINEERS	23	8	E	9	SW	SE	40862	King	R	40966	ROW	1320568	787972
780681		AE15508	30	6	KING COUNTY DEP OF NATURAL RESOURCE | GEOENGINEERS	23	8	E	16	NE	NE	40861	King	A	40966	ROW	1323243	786544
780683		AE15508	30	6	KING COUNTY DEP OF NATURAL RESOURCE | GEOENGINEERS	23	8	E	16	NE	NE	40861	King	A	40966	ROW	1323243	786544
876310		SE47892	41.5		King County DOT	23	8	E	16	SE	SW	41431	King	R	41506		1321839	782652
876312		SE47892	41.5		King County DOT	23	8	E	16	SE	SW	41431	King	R	41506		1321839	782652
876314		SE47892	30.5		King County DOT	23	8	E	16	SE	SW	41431	King	R	41506		1321839	782652
876316		AE21397	41.5		King County DOT	23	8	E	16	SE	SW	41431	King	A	41506		1321839	782652
876318		AE21397	41.5		King County DOT	23	8	E	16	SE	SW	41431	King	A	41506		1321839	782652
876320		AE21397	30.5		King County DOT	23	8	E	16	SE	SW	41431	King	A	41506		1321839	782652
795068		SE44862	10	6	King County Parks Div	23	8	E	4	NE	NW	40983	King	R	41060		1322096	797233
795070		SE44862	7.5	6	King County Parks Div	23	8	E	4	NE	NW	40983	King	R	41060		1322096	797233
795072		SE44862	12.5	6	King County Parks Div	23	8	E	4	NE	NW	40983	King	R	41060		1322096	797233
795074		SE44862	10	6	King County Parks Div	23	8	E	4	NE	NW	40983	King	R	41060		1322096	797233
795108		AE16736	10	6	King County Parks Div	23	8	E	4	NW	NE	40983	King	A	41060		1320790	797281
795110		AE16736	7.5	6	King County Parks Div	23	8	E	4	NW	NE	40983	King	A	41060		1320790	797281
795112		AE16736	12.5	6	King County Parks Div	23	8	E	4	NW	NE	40983	King	A	41060		1320790	797281
795114		AE16736	10	6	King County Parks Div	23	8	E	4	NW	NE	40983	King	A	41060		1320790	797281
304413		A049316		6	KMS HOMES	23	8	E	15	NW	SE	36718	King	A	36887		1325905	785159
315370	AFP204	W150612	59	6	KMS HOMES	23	8	E	15	NW	SE	37048	King	W	37140	152308-9220-03	1325905	785159
478664	ALK956	W251807	600	6	KMS HOMES	23	8	E	22	NW	SW	38943	King	W	39206	8835800160	1324398	779952
104952				33	L. J. CAUFER	23	8	E	15	SE	SE	22873	King	W			1328548	782479
104953			23	33	L. J. CAUFER	23	8	E	15	SE	SE		King	W			1328548	782479
104956			15	36	L. O. RAASCH	23	8	E	15	SE	NW		King	W			1327225	783817
104957			16	36	L. O. RAASCH	23	8	E	15	SE	NW	22839	King	W			1327225	783817
348959			47	8	LAND SALES CO	23	8	E	23	NE	NE	23138	King	W			1333782	780859
348960			112	8	LAND SALES CO	23	8	E	23	NE	NE	22865	King	W			1333782	780859
1710568		AE46948	49	8	Landmark Pacific Group LLC	23	8	E	10	SW	SW	43118	King	A	43138		1324611	787828
94477			93	6	LARRY MOONEYHAM	23	9	E	7	SE	SW	28752	King	W	28790		1343004	787109
94484			102	6	LARRY PAASCH	23	9	E	7	SE	SE	33023	King	W	33060		1344296	787083
468505	APP782	WE06041	60	6	LENARD BENSON	23	8	E	15	SW	SW	39077	King	W	39118	920007	1324518	782554
468506	APP783	WE06056	52	6	LENARD BENSON	23	8	E	15	SW	NE	39081	King	W	39118	920007	1325884	783844
105102		36003	140	6	LEROY BERGSTROM	23	8	E	21	NE	NW	33170	King	W	33175		1321799	781340
927119		AE24943	12.5	6	Lisa Stevens	23	8	E	22	NW	NW	42004	King	A	41780		1324470	781247
927142		AE24943	12.5	6	Lisa Stevens	23	8	E	22	NW	NW	41639	King	A	41780		1324470	781247
1007821		SE50131	12.5	6	Lisa Stevens	23	8	E	22	NW	NW	41639	King	R	41780		1324470	781247
1007864		SE50131	12.5	6	Lisa Stevens	23	8	E	22	NW	NW	41639	King	R	41780		1324470	781247
105157				6	LOEIS KIRSCHNER	23	8	E	15	NE	NE	22866	King	W			1328608	786411
105158			30	6	LOEIS KIRSCHNER	23	8	E	15	NE	NE		King	W			1328608	786411
105161			36	6	LOLA SMITH	23	8	E	10				King	W			1326676	789798
1571046		AE37583	38	6	Lori Becker	23	8	E	14	SW	SW	42532	King	A	42541	1423089078	1329858	782397
1055294	BIT624	WE18461	40	6	Luiza Dixon - Luiza Dixon	23	8	E	15	SE	NE	42146	King	W	42257	1523089275	1328568	783790
105214			40	6	LYLE OR LOLA SMITH	23	8	E	10			32094	King	W			1326676	789798
1006276		AE30852	175	8	Lynn and Gale Miner	23	8	E	13	NE	NE	42058	King	A	42082	5547550010	1339082	785885
684439	BAA627	W267712	180	6	LYNN BRECHTEL	23	8	E	8	SE	NW	40431	King	W	40471	823089039	1316639	789390
1667226	BKL777	GE00746	35	9	Manoj Dipankar	23	8	E	9	SE	NE	43012	King	R	43031		1323286	789197
105272			40	6	MARGARETT MORRISON	23	8	E	15	SE	NW	31421	King	W	31446		1327225	783817
105314		29112	55	8	MARTIN BORDELON	23	8	E	5	SE	NE	33338	King	W	33368		1318088	794685
304410	AFJ840	W127882	22	6	MARTIN FULLER	23	8	E	4	NW	SE	36837	King	W	36850		1320763	795948
105316		W074661	40	6	MARTIN GUY	23	8	E	3	SW		35571	King	W	35573		1325381	793812
286361			105	6	MCELROY BRIEN	23	9	E	7	SW	SE		King	W			1341714	787136
105469			99	6	MICHAEL HAMILTON	23	8	E	12	SE	SE	30417	King	W	30438		1339112	787215

Table C-1: Well Logs

well_log_id	well_tag_nr	nit_id_nr	well_depth_qt	well_diameter_qt	well_owner_nm	township_nr	range_nr	range_dir_cd	section_nr	qtr_section_cd	qtr_qtr_section_cd	well_comp_dt	county_nm	well_type_cd	well_log_recv_dt	tax_parcel_nr	ST_PLANE_XCOORD_NR	ST_PLANE_YCOORD_NR
927111		AE25350	15	6	Micheal Sciacqua	23	8	E	16	NE	SE	41666	King	A	41780		1323221	785228
927151		AE25350	15	6	Micheal Sciacqua	23	8	E	16	NE	SE	41666	King	A	41780		1323221	785228
1008163		SE50426	15	6	Micheal Sciacqua	23	8	E	16	NE	SE	41666	King	R	41780		1323221	785228
1008234		SE50426	15	6	Micheal Sciacqua	23	8	E	16	NE	SE	41666	King	R	41780		1323221	785228
110198	ACB314	W066083	23	6	MIKE AIKEN	23	8	E	4	SE	NE	35006	King	W	35011		1323365	794521
105514			60	6	MIKE DICKMAN	23	8	E	3	NW	SW	30330	King	W			1324721	795819
289672			36	6	MIKE WILLS - NANCY HUTTO	23	8	E	4	NE	NW		King	W			1322096	797233
105563			43	8	MILTON & IDA ALYEA	23	8	E	14	NE	SW	21073	King	W			1332464	784890
105564			96	8	MILTON ALYEA	23	8	E	14	NE	SW	32290	King	W			1332464	784890
1901364	BLE669		0	3	MONTSON ESTATE	23	8	E	12	0	0	43556	King	W	43577	1223089035	1337157	789280
289704			14	36	MR AVERY	23	8	E	10	SE	SE		King	W			1328639	787739
105621			20	6	MR. BILL LAATSCH	23	8	E	10	NW	SW	29455	King	W	29459		1324652	790494
105685					MRS E. J. BOWMAN	23	8	E	15	NE	SE	22721	King	W			1328588	785101
105686			32	6	MRS E. J. BOWMAN	23	8	E	15	NE	SE		King	W			1328588	785101
289714			8	27	MRS HELGESON	23	8	E	15	SW	NE		King	W			1325884	783844
105696			49	33	MRS. DEE HAWK	23	8	E	15	SE	NW	22828	King	W			1327225	783817
289718					MT. SI MFG.	23	8	E	4	NW	SW		King	R			1319455	795994
289719					MT. SI MFG.	23	8	E	4	NW	SW		King	R			1319455	795994
289720					MT. SI MFG.	23	8	E	4	NW	SW		King	R			1319455	795994
289721					MT. SI MFG.	23	8	E	4	NW	SW		King	R			1319455	795994
289722					MT. SI MFG.	23	8	E	4	NW	SW		King	R			1319455	795994
289723					MT. SI MFG.	23	8	E	4	NW	SW		King	R			1319455	795994
289724					MT. SI MFG.	23	8	E	4	NW	SW		King	R			1319455	795994
289725					MT. SI MFG.	23	8	E	4	NW	SW		King	R			1319455	795994
289726					MT. SI MFG.	23	8	E	4	NW	SW		King	R			1319455	795994
289727					MT. SI MFG.	23	8	E	4	NW	SW		King	R			1319455	795994
289728					MT. SI MFG.	23	8	E	4	NW	SW		King	R			1319455	795994
289729				9	MT. SI. SLVD.	23	8	E	9	SW	SE		King	R			1320568	787972
289730				9	MT. SI. SLVD.	23	8	E	9	SW	SE		King	R			1320568	787972
289731				9	MT. SI. SLVD.	23	8	E	9	SW	SE		King	R			1320568	787972
289732				9	MT. SI. SLVD.	23	8	E	9	SW	SE		King	R			1320568	787972
289742			22	36	N. L. BOYD	23	8	E	10	SE	SE		King	W			1328639	787739
105767		219179	25	6	NANCY HUTTO	23	8	E	4	SE	NW	34127	King	W	34131		1322051	794567
105786			50	6	NEIL MCCULLOGH	23	8	E	8	SE	SW	31287	King	W			1316619	788071
505286	APF273	WE06823	50	6	NELS AND ANNE MELGAARD	23	8	E	3	SW	NE	39339	King	W	39394	323089021	1326070	794467
329720		A045739	13	36	NEW LIFE CHRISTIAN CENTER	23	8	E	10	NW	NW	37302	King	A	37326		1324673	791824
796932		SE43413	46		New Sky LLC | Stantec Consulting Corp	23	8	E	9	NW	SE	40766	King	R	41074		1320640	790624
796934		SE43413	21		New Sky LLC | Stantec Consulting Corp	23	8	E	9	NW	SE	40766	King	R	41074		1320640	790624
796936		AE14303	46		New Sky LLC | Stantec Consulting Corp	23	8	E	9	NW	SE	40766	King	A	41074		1320640	790624
796938		AE14303	21		New Sky LLC | Stantec Consulting Corp	23	8	E	9	NW	SE	40766	King	A	41074		1320640	790624
682670		SE08110	30	8	Nintendo of America | Pan Geo	23	8	E	9	SW	NW	40434	King	R	40459		1319264	789348
682672		SE08110	30	8	Nintendo of America | Pan Geo	23	8	E	9	SW	NW	40434	King	R	40459		1319264	789348
682674		SE08110	30	8	Nintendo of America | Pan Geo	23	8	E	9	SW	NW	40434	King	R	40459		1319264	789348
682676		SE08110	30	8	Nintendo of America | Pan Geo	23	8	E	9	SW	NW	40434	King	R	40459		1319264	789348
682678		SE08110	30	8	Nintendo of America | Pan Geo	23	8	E	9	SW	NW	40434	King	R	40459		1319264	789348
682680		SE08110	20	8	Nintendo of America | Pan Geo	23	8	E	9	SW	NW	40434	King	R	40459		1319264	789348
682682		AE10690	30	8	Nintendo of America | Pan Geo	23	8	E	9	SW	NW	40434	King	A	40459		1319264	789348
682684		AE10690	30	8	Nintendo of America | Pan Geo	23	8	E	9	SW	NW	40434	King	A	40459		1319264	789348
682686		AE10690	30	8	Nintendo of America | Pan Geo	23	8	E	9	SW	NW	40434	King	A	40459		1319264	789348
682690		AE10690	30	8	Nintendo of America | Pan Geo	23	8	E	9	SW	NW	40434	King	A	40459		1319264	789348
682692		AE10690	30	8	Nintendo of America | Pan Geo	23	8	E	9	SW	NW	40434	King	A	40459		1319264	789348
682698		AE10690	20	8	Nintendo of America | Pan Geo	23	8	E	9	SW	NW	40434	King	A	40459		1319264	789348
105823			25	6	NORMAN & CINDY WALLACE	23	8	E	10	NE	SW	30949	King	W	30953		1327366	790445
559879	AKM847	R066808	73	2	NORTH BEND	23	8	E	14	NE	SE	38644	King	R	39646		1333744	784817
289775			19	30	NORTH BEND 1-24	23	8	E	15	NE	NW		King	W			1327267	786443
530450	BAS162	R070960	20		NORTH BEND 76 STATION | AEG	23	8	E	9	NE	SE	39527	King	R	39549		1323307	790526

Table C-1: Well Logs

well_log_id	well_tag_nr	nit_id_nr	well_depth_qt	well_diameter_qt	well_owner_nm	township_nr	range_nr	range_dir_cd	section_nr	qtr_section_cd	qtr_qtr_section_cd	well_comp_dt	county_nm	well_type_cd	well_log_recv_dt	tax_parcel_nr	ST_PLANE_XCOORD_NR	ST_PLANE_YCOORD_NR
530451	BAS163	R070960	20		NORTH BEND 76 STATION | AEG	23	8	E	9	NE	SE	39527	King	R	39549		1323307	790526
530452	BAS164	R070960	20		NORTH BEND 76 STATION | AEG	23	8	E	9	NE	SE	39527	King	R	39549		1323307	790526
530454	BAS165	R070960	20		NORTH BEND 76 STATION | AEG	23	8	E	9	NE	SE	39527	King	R	39549		1323307	790526
530455	BAS161	R070960	20		NORTH BEND 76 STATION | AEG	23	8	E	9	NE	SE	39527	King	R	39549		1323307	790526
508189		E008034	12	2	NORTH BEND GASOLINE INC | AEG	23	8	E	9	NE	SE	39379	King	R	39400	923089009	1323307	790526
508190		E008034	12	2	NORTH BEND GASOLINE INC | AEG	23	8	E	9	NE	SE	39379	King	R	39400	923089009	1323307	790526
508191		E008034	12	2	NORTH BEND GASOLINE INC | AEG	23	8	E	9	NE	SE	39379	King	R	39400	923089009	1323307	790526
508193		E008034	12	2	NORTH BEND GASOLINE INC | AEG	23	8	E	9	NE	SE	39379	King	R	39400	923089009	1323307	790526
508194		E008034	12	2	NORTH BEND GASOLINE INC | AEG	23	8	E	9	NE	SE	39379	King	R	39400	923089009	1323307	790526
508195		E008034	12	2	NORTH BEND GASOLINE INC | AEG	23	8	E	9	NE	SE	39379	King	R	39400	923089009	1323307	790526
508196		A130760	12	2	NORTH BEND GASOLINE INC | AEG	23	8	E	9	NE	SE	39379	King	A	39400	923089009	1323307	790526
508197		A130760	12	2	NORTH BEND GASOLINE INC | AEG	23	8	E	9	NE	SE	39379	King	A	39400	923089009	1323307	790526
508198		A130760	12	2	NORTH BEND GASOLINE INC | AEG	23	8	E	9	NE	SE	39379	King	A	39400	923089009	1323307	790526
508199		A130760	12	2	NORTH BEND GASOLINE INC | AEG	23	8	E	9	NE	SE	39379	King	A	39400	923089009	1323307	790526
508201		A130760	12	2	NORTH BEND GASOLINE INC | AEG	23	8	E	9	NE	SE	39379	King	A	39400	923089009	1323307	790526
508202		A130760	12	2	NORTH BEND GASOLINE INC | AEG	23	8	E	9	NE	SE	39379	King	A	39400	923089009	1323307	790526
574882	BBA725	RE02858	18	8	North Bend Gasoline Inc | SLR International Corp	23	8	E	9	SE	NE	39787	King	R	39822	923089009	1323286	789197
574883	BBA726	RE02858	19	8	North Bend Gasoline Inc | SLR International Corp	23	8	E	9	SE	NE	39787	King	R	39822	923089009	1323286	789197
574884	BBA727	RE02858	20	8	North Bend Gasoline Inc | SLR International Corp	23	8	E	9	SE	NE	39787	King	R	39822	923089009	1323286	789197
574885	BBA728	RE02858	20	8	North Bend Gasoline Inc | SLR International Corp	23	8	E	9	SE	NE	39787	King	R	39822	923089009	1323286	789197
581091		EE00965	10	2	North Bend Gasoline Inc | SLR International Corp.	23	8	E	9	NE	NE	39905	King	R	39923	923089009	1323329	791856
581092		EE00965	10	2	North Bend Gasoline Inc | SLR International Corp.	23	8	E	9	NE	NE	39905	King	R	39923	923089009	1323329	791856
581093		EE00965	10	2	North Bend Gasoline Inc | SLR International Corp.	23	8	E	9	NE	NE	39905	King	R	39923	923089009	1323329	791856
581094		EE00965	10	2	North Bend Gasoline Inc | SLR International Corp.	23	8	E	9	NE	NE	39905	King	R	39923	923089009	1323329	791856
581095		EE00965	10	2	North Bend Gasoline Inc | SLR International Corp.	23	8	E	9	NE	NE	39905	King	R	39923	923089009	1323329	791856
581097		EE00965	10	2	North Bend Gasoline Inc | SLR International Corp.	23	8	E	9	NE	NE	39905	King	R	39923	923089009	1323329	791856
581098		EE00965	10	2	North Bend Gasoline Inc | SLR International Corp.	23	8	E	9	NE	NE	39905	King	R	39923	923089009	1323329	791856
581099		EE00965	10	2	North Bend Gasoline Inc | SLR International Corp.	23	8	E	9	NE	NE	39905	King	R	39923	923089009	1323329	791856
581100		EE00965	10	2	North Bend Gasoline Inc | SLR International Corp.	23	8	E	9	NE	NE	39905	King	R	39923	923089009	1323329	791856
581101		EE00965	15	2	North Bend Gasoline Inc | SLR International Corp.	23	8	E	9	NE	NE	39905	King	R	39923	923089009	1323329	791856

Table C-1: Well Logs

well_log_id	well_tag_nr	nit_id_nr	well_depth_qt	well_diameter_qt	well_owner_nm	township_nr	range_nr	range_dir_cd	section_nr	qtr_section_cd	qtr_qtr_section_cd	well_comp_dt	county_nm	well_type_cd	well_log_recv_dt	tax_parcel_nr	ST_PLANE_XCOORD_NR	ST_PLANE_YCOORD_NR
581102		AE05548	10	2	North Bend Gasoline Inc | SLR International Corp.	23	8	E	9	NE	NE	39905	King	A	39923	923089009	1323329	791856
581103		AE05548	10	2	North Bend Gasoline Inc | SLR International Corp.	23	8	E	9	NE	NE	39905	King	A	39923	923089009	1323329	791856
581104		AE05548	10	2	North Bend Gasoline Inc | SLR International Corp.	23	8	E	9	NE	NE	39905	King	A	39923	923089009	1323329	791856
581106		AE05548	10	2	North Bend Gasoline Inc | SLR International Corp.	23	8	E	9	NE	NE	39905	King	A	39923	923089009	1323329	791856
581107		AE05548	10	2	North Bend Gasoline Inc | SLR International Corp.	23	8	E	9	NE	NE	39905	King	A	39923	923089009	1323329	791856
581108		AE05548	10	2	North Bend Gasoline Inc | SLR International Corp.	23	8	E	9	NE	NE	39905	King	A	39923	923089009	1323329	791856
581109		AE05548	10	2	North Bend Gasoline Inc | SLR International Corp.	23	8	E	9	NE	NE	39905	King	A	39923	923089009	1323329	791856
581110		AE05548	10	2	North Bend Gasoline Inc | SLR International Corp.	23	8	E	9	NE	NE	39905	King	A	39923	923089009	1323329	791856
581111		AE05548	10	2	North Bend Gasoline Inc | SLR International Corp.	23	8	E	9	NE	NE	39905	King	A	39923	923089009	1323329	791856
581112		AE05548	15	2	North Bend Gasoline Inc | SLR International Corp.	23	8	E	9	NE	NE	39905	King	A	39923	923089009	1323329	791856
581113		SE04260	10	2	North Bend Gasoline Inc | SLR International Corp.	23	8	E	9	NE	NE	39905	King	R	39923	923089009	1323329	791856
581114		AE05547	10	2	North Bend Gasoline Inc | SLR International Corp.	23	8	E	9	NE	NE	39905	King	A	39923	923089009	1323329	791856
640782		EE01325	12	2	North Bend Gasoline Inc. | Environmental Partners~ Inc.	23	8	E	9	NE	SE	40220	King	R	40238	923089009	1323307	790526
640784		EE01325	12	2	North Bend Gasoline Inc. | Environmental Partners~ Inc.	23	8	E	9	NE	SE	40220	King	R	40238	923089009	1323307	790526
640786		EE01325	12	2	North Bend Gasoline Inc. | Environmental Partners~ Inc.	23	8	E	9	NE	SE	40220	King	R	40238	923089009	1323307	790526
640788		EE01325	12	2	North Bend Gasoline Inc. | Environmental Partners~ Inc.	23	8	E	9	NE	SE	40220	King	R	40238	923089009	1323307	790526
640790		EE01325	12	2	North Bend Gasoline Inc. | Environmental Partners~ Inc.	23	8	E	9	NE	SE	40220	King	R	40238	923089009	1323307	790526
640792		EE01325	12	2	North Bend Gasoline Inc. | Environmental Partners~ Inc.	23	8	E	9	NE	SE	40220	King	R	40238	923089009	1323307	790526
640794		EE01325	12	2	North Bend Gasoline Inc. | Environmental Partners~ Inc.	23	8	E	9	NE	SE	40220	King	R	40238	923089009	1323307	790526
640796		EE01325	12	2	North Bend Gasoline Inc. | Environmental Partners~ Inc.	23	8	E	9	NE	SE	40220	King	R	40238	923089009	1323307	790526
640798		AE08326	12	2	North Bend Gasoline Inc. | Environmental Partners~ Inc.	23	8	E	9	NE	SE	40220	King	A	40238	923089009	1323307	790526
640800		AE08326	12	2	North Bend Gasoline Inc. | Environmental Partners~ Inc.	23	8	E	9	NE	SE	40220	King	A	40238	923089009	1323307	790526
640802		AE08326	12	2	North Bend Gasoline Inc. | Environmental Partners~ Inc.	23	8	E	9	NE	SE	40220	King	A	40238	923089009	1323307	790526
640804		AE08326	12	2	North Bend Gasoline Inc. | Environmental Partners~ Inc.	23	8	E	9	NE	SE	40220	King	A	40238	923089009	1323307	790526

Table C-1: Well Logs

well_log_id	well_tag_nr	nit_id_nr	well_depth_qt	well_diameter_qt	well_owner_nm	township_nr	range_nr	range_dir_cd	section_nr	qtr_section_cd	qtr_qtr_section_cd	well_comp_dt	county_nm	well_type_cd	well_log_recv_dt	tax_parcel_nr	ST_PLANE_XCOORD_NR	ST_PLANE_YCOORD_NR
640806		AE08326	12	2	North Bend Gasoline Inc. | Environmental Partners~ Inc.	23	8	E	9	NE	SE	40220	King	A	40238	923089009	1323307	790526
640808		AE08326	12	2	North Bend Gasoline Inc. | Environmental Partners~ Inc.	23	8	E	9	NE	SE	40220	King	A	40238	923089009	1323307	790526
640810		AE08326	12	2	North Bend Gasoline Inc. | Environmental Partners~ Inc.	23	8	E	9	NE	SE	40220	King	A	40238	923089009	1323307	790526
640812		AE08326	12	2	North Bend Gasoline Inc. | Environmental Partners~ Inc.	23	8	E	9	NE	SE	40220	King	A	40238	923089009	1323307	790526
603534	BCS419	RE03519	20	3.25	North Bend Gasoline~ Inc | SLR International Corp	23	8	E	9	NE	SE	40001	King	R	40022	923089009	1323307	790526
603536	BCS420	RE03519	20	3.25	North Bend Gasoline~ Inc | SLR International Corp	23	8	E	9	NE	SE	40001	King	R	40022	923089009	1323307	790526
603538	BCS421	RE03519	20	3.25	North Bend Gasoline~ Inc | SLR International Corp	23	8	E	9	NE	SE	40001	King	R	40022	923089009	1323307	790526
603540	BCS422	RE03519	20	3.25	North Bend Gasoline~ Inc | SLR International Corp	23	8	E	9	NE	SE	40001	King	R	40022	923089009	1323307	790526
603542	BCS423	RE03519	20	3.25	North Bend Gasoline~ Inc | SLR International Corp	23	8	E	9	NE	SE	40001	King	R	40022	923089009	1323307	790526
603544	BCS424	RE03519	20	3.25	North Bend Gasoline~ Inc | SLR International Corp	23	8	E	9	NE	SE	40001	King	R	40022	923089009	1323307	790526
603546	BCS425	RE03519	20	3.25	North Bend Gasoline~ Inc | SLR International Corp	23	8	E	9	NE	SE	40001	King	R	40022	923089009	1323307	790526
603548	BCS426	RE03519	20	3.25	North Bend Gasoline~ Inc | SLR International Corp	23	8	E	9	NE	SE	40001	King	R	40022	923089009	1323307	790526
712618	BCM993	RE05457	20	8.25	North Bend Gasoline~ Inc | Terra Associates	23	8	E	9	NE	SE	40574	King	R	40590	923089009	1323307	790526
712620	BCM994	RE05457	15	8.25	North Bend Gasoline~ Inc | Terra Associates	23	8	E	9	NE	SE	40574	King	R	40590	923089009	1323307	790526
712622	BCM995	RE05457	20	8.25	North Bend Gasoline~ Inc | Terra Associates	23	8	E	9	NE	SE	40575	King	R	40590	923089009	1323307	790526
712624	BCM996	RE05457	20	8.25	North Bend Gasoline~ Inc | Terra Associates	23	8	E	9	NE	SE	40575	King	R	40590	923089009	1323307	790526
712625	BCM997	RE05457	25	8.25	North Bend Gasoline~ Inc | Terra Associates	23	8	E	9	NE	SE	40575	King	R	40590	923089009	1323307	790526
574880		SE03737	20	8	North Bend Gasoline~ Inc. c/o SLR | SLR International	23	8	E	9	SE	NE	39787	King	R	39822		1323286	789197
574881		AE04963	20	8	North Bend Gasoline~ Inc. c/o SLR | SLR International	23	8	E	9	SE	NE	39787	King	A	39822		1323286	789197
105850		R027858			NORTH BEND M. W.	23	8	E	9	SW	NE		King	R	35530		1320605	789298
1706650	BKP322	RE14384	13.5	4.25	North Bend Premium Outlets	23	8	E	9	SW	NE	42880	King	R	42998		1320605	789298
1706674		SE62265	20	4.25	North Bend Premium Outlets	23	8	E	9	SW	NE	42880	King	R	42998		1320605	789298
105851		R036863			NORTH BEND SEWERS	23	8	E	9				King	R	35929		1321294	789925
511139		R036837	13		NORTH BEND TEXACO | G&S SERVICES	23	8	E	9	NE	SW	35470	King	R	35929		1321974	790575
1701305	BJW500	RE14055	25	2	North Bend Wastewater Treatment Plant	23	8	E	4	SE	SW	42803	King	R	43122		1322027	793234
1746958	BJW500	RE14055	25	2	North Bend Wastewater Treatment Plant	23	8	E	4	SE	SW	42803	King	R	43060		1322027	793234
491344		S023277	14	9	NORTH BEND~ CITY OF | GEODESIGN	23	8	E	9	NE	SW	39265	King	R	39276		1321974	790575
491345		A129873	14	9	NORTH BEND~ CITY OF | GEODESIGN	23	8	E	9	NE	SW	39265	King	A	39276		1321974	790575

Table C-1: Well Logs

well_log_id	well_tag_nr	nit_id_nr	well_depth_qt	well_diameter_qt	well_owner_nm	township_nr	range_nr	range_dir_cd	section_nr	qtr_section_cd	qtr_qtr_section_cd	well_comp_dt	county_nm	well_type_cd	well_log_recv_dt	tax_parcel_nr	ST_PLANE_XCOORD_NR	ST_PLANE_YCOORD_NR
475360		S030518	61.5		NORTHWEST RAILWAY MUSEUM	23	8	E	5	NW	NE	39150	King	R	39174	523089048	1315434	797375
475361		S030518	51.5		NORTHWEST RAILWAY MUSEUM	23	8	E	5	NW	NE	39150	King	R	39174	523089048	1315434	797375
105904				30	OLIVER PARSONS	23	8	E	15	SE	SE	22839	King	W			1328548	782479
105905			20	30	OLIVER PARSONS	23	8	E	15	SE	SE		King	W			1328548	782479
105906				40	OLIVER PARSONS	23	8	E	15	SE	SE	22839	King	W			1328548	782479
105907			17	40	OLIVER PARSONS	23	8	E	15	SE	SE		King	W			1328548	782479
105924		A002554			OLYMPIC PIPELINE	23	8	E	9	SW	NW	35657	King	A	35670		1319264	789348
95954			68	6	ORLAND ANDERSON	23	9	E	7	SW	SE	29689	King	W			1341714	787136
95955		7077	91	6	ORLAND ANDERSON	23	9	E	7	SW	SE	32411	King	W	32419		1341714	787136
105948			40	8	ORR POTEBNYA	23	8	E	10	NE	NE	29090	King	W	29178		1328766	791763
416557	APM204	WE04019	39	6	ORR POTEBNYA	23	8	E	10	NE	NE	38573	King	W	38576	1.02309E+11	1328766	791763
105955			8	36	OTTO MUELLER	23	8	E	15	SE	NE	22839	King	W			1328568	783790
289819			13	36	OTTO MULLER	23	8	E	15	SE	NE		King	W			1328568	783790
289835				8	P S P & L NORTH BEND	23	8	E	14	NE	SE		King	R			1333744	784817
289836				8	P S P & L NORTH BEND	23	8	E	14	NE	SE		King	R			1333744	784817
95977		41330	88	6	P. CONDIT / JIM STRODE CONC.	23	9	E	18	NW	SE	34016	King	W	34338		1341640	784500
105976					P. G. QUITSLUNDS	23	8	E	3	NE	NE	22880	King	W			1328817	797069
105977			11	30	P. G. QUITSLUNDS	23	8	E	3	NE	NE		King	W			1328817	797069
759334		SE44124	60	6	Pacific Pride C/o Maul | Maul	23	8	E	24	NE	NE	40843	King	R	40869		1338936	780600
759336		SE44124	20	6	Pacific Pride C/o Maul | Maul	23	8	E	24	NE	NE	40843	King	R	40869		1338936	780600
759338		SE44124	20	6	Pacific Pride C/o Maul | Maul	23	8	E	24	NE	NE	40843	King	R	40869		1338936	780600
759340		SE44124	20	6	Pacific Pride C/o Maul | Maul	23	8	E	24	NE	NE	40843	King	R	40869		1338936	780600
759342		AE15505	60	6	Pacific Pride C/o Maul | Maul	23	8	E	24	NE	NE	40843	King	A	40869		1338936	780600
759344		AE15505	20	6	Pacific Pride C/o Maul | Maul	23	8	E	24	NE	NE	40843	King	A	40869		1338936	780600
759346		AE15505	20	6	Pacific Pride C/o Maul | Maul	23	8	E	24	NE	NE	40843	King	A	40869		1338936	780600
759348		AE15505	20	6	Pacific Pride C/o Maul | Maul	23	8	E	24	NE	NE	40843	King	A	40869		1338936	780600
1403671		GE00474	220	5.5	Peter Murphy - Murphy	23	8	E	16	SW	SE	41616	King	R	42374	1723089005	1320500	782709
1403691		GE00474	220	5.5	Peter Murphy - Murphy	23	8	E	16	SW	SE	41616	King	R	42374	1723089005	1320500	782709
1403715		GE00474	220	5.5	Peter Murphy - Murphy	23	8	E	16	SW	SE	41616	King	R	42374	1723089005	1320500	782709
1403716		GE00474	220	5.5	Peter Murphy - Murphy	23	8	E	16	SW	SE	41616	King	R	42374	1723089005	1320500	782709
1403761		GE00474	220	5.5	Peter Murphy - Murphy	23	8	E	16	SW	SE	41616	King	R	42374	1723089005	1320500	782709
1403763		GE00474	220	5.5	Peter Murphy - Murphy	23	8	E	16	SW	SE	41616	King	R	42374	1723089005	1320500	782709
1403765		GE00474	220	5.5	Peter Murphy - Murphy	23	8	E	16	SW	SE	41616	King	R	42374	1723089005	1320500	782709
1403803		GE00474	220	5.5	Peter Murphy - Murphy	23	8	E	16	SW	SE	41616	King	R	42374	1723089005	1320500	782709
1403804		GE00474	220	5.5	Peter Murphy - Murphy	23	8	E	16	SW	SE	41616	King	R	42374	1723089005	1320500	782709
1403820		GE00474	220	5.5	Peter Murphy - Murphy	23	8	E	16	SW	SE	41616	King	R	42374	1723089005	1320500	782709
106136			37	6	PETER HAMMOND	23	8	E	8	SE	NW	31891	King	W	31988		1316639	789390
110199	ACB315	W066085	31	6	PIONEER HOMES INC.	23	8	E	4	NE	SE	35009	King	W	35011		1323385	795853
106215		48797	37	6	PLEASANTS GARY & DONNA	23	8	E	15	SE	NW	33646	King	W	33686		1327225	783817
106216		48797	38	6	PLEASANTS GARY & DONNA	23	8	E	15	SE	NW	33647	King	W	33686		1327225	783817
291776		48798	38	6	PLEASANTS GARY & DONNA	23	8	E	15	SE	NW	33647	King	W			1327225	783817
1616530	BJU363	RE13924	15	2	Polygon WLH LLC	23	8	E	5	SE	SE	42779	King	R	42814		1318055	793350
1616558	BJU364	RE13924	15	2	Polygon WLH LLC	23	8	E	5	SE	SE	42779	King	R	42814		1318055	793350
1884134		AE52753	11	36	PRIVATE CLIENT	23	8	E	9	NE	SW	43468	King	A	43495		1321974	790575
1884139		AE52752	15	2	PRIVATE CLIENT	23	8	E	9	NE	SW	43468	King	A	43495		1321974	790575
374262	AHN042	R065477	15	8	PRIVATE HOME	23	8	E	9	NE	SW	37970	King	R	38001		1321974	790575
374263	AHN043	R065477	10	8	PRIVATE HOME	23	8	E	9	NE	SW	37970	King	R	38001		1321974	790575
529301		A130208	60	2	PUGET WESTERN | GEO ENGINEERS	23	8	E	24	NE	NE	39541	King	A	39554		1338936	780600
1249461	ABO569	AE34724	27	6	Pulte Homes Of Washington	23	8	E	10	NW	NE	42320	King	A	42375		1326039	791805
1599685		AE38409	38	6	PULTE HOMES OF WASHINGTON	23	8	E	10	NW	SE	42570	King	A	42713	1.02309E+11	1326010	790470

Table C-1: Well Logs

well_log_id	well_tag_nr	nit_id_nr	well_depth_qt	well_diameter_qt	well_owner_nm	township_nr	range_nr	range_dir_cd	section_nr	qtr_section_cd	qtr_qtr_section_cd	well_comp_dt	county_nm	well_type_cd	well_log_recv_dt	tax_parcel_nr	ST_PLANE_XCOORD_NR	ST_PLANE_YCOORD_NR
625926		SE05532	9	2	QFC c/o SLR International Corp. | SLR International Corp.	23	8	E	9	NE	SE	40074	King	R	40102		1323307	790526
625928		SE05532	9	2	QFC c/o SLR International Corp. | SLR International Corp.	23	8	E	9	NE	SE	40074	King	R	40102		1323307	790526
625930		AE07229	9	2	QFC c/o SLR International Corp. | SLR International Corp.	23	8	E	9	NE	SE	40074	King	A	40102		1323307	790526
625932		AE07229	9	2	QFC c/o SLR International Corp. | SLR International Corp.	23	8	E	9	NE	SE	40074	King	A	40102		1323307	790526
625934		AE07229	9	2	QFC c/o SLR International Corp. | SLR International Corp.	23	8	E	9	NE	SE	40074	King	A	40102		1323307	790526
1624593		AE40912	0	0	QUADRANT C/O JERED KNELLEKEN	23	8	E	15	SE	NW	42501	King	A	42874	1523089271	1327225	783817
1691881	BJN799	DE02132	30	36	Quadrant Corp	23	8	E	15	NE	SW	43140	King	W	43161		1327246	785131
1691882	BJN777	DE02132	30	36	Quadrant Corp	23	8	E	15	NE	SW	43140	King	W	43161		1327246	785131
1691883	BJN798	DE02132	30	36	Quadrant Corp	23	8	E	15	NE	SW	43140	King	W	43161		1327246	785131
1691884	BJN793	DE02132	30	36	Quadrant Corp	23	8	E	15	NE	SW	43140	King	W	43161		1327246	785131
1691885	BJN783	DE02132	30	36	Quadrant Corp	23	8	E	15	NE	SW	43140	King	W	43161		1327246	785131
1691886	BJN600	DE02132	30	36	Quadrant Corp	23	8	E	15	NE	SW	43140	King	W	43161		1327246	785131
1691887	BJN784	DE02132	30	36	Quadrant Corp	23	8	E	15	NE	SW	43140	King	W	43161		1327246	785131
1691888	BJN599	DE02132	30	36	Quadrant Corp	23	8	E	15	NE	SW	43140	King	W	43161		1327246	785131
1691889	BKM771	DE02132	30	36	Quadrant Corp	23	8	E	15	NE	SW	43140	King	W	43161		1327246	785131
1691890	BKM768	DE02132	30	36	Quadrant Corp	23	8	E	15	NE	SW	43140	King	W	43161		1327246	785131
1691891	BKM765	DE02132	30	36	Quadrant Corp	23	8	E	15	NE	SW	43140	King	W	43161		1327246	785131
1691892	BKM762	DE02132	30	36	Quadrant Corp	23	8	E	15	NE	SW	43140	King	W	43161		1327246	785131
1691893	BKM760	DE02132	30	36	Quadrant Corp	23	8	E	15	NE	SW	43140	King	W	43161		1327246	785131
1691894	BKM759	DE02132	30	36	Quadrant Corp	23	8	E	15	NE	SW	43140	King	W	43161		1327246	785131
1691895	BKM772	DE02132	30	36	Quadrant Corp	23	8	E	15	NE	SW	43140	King	W	43161		1327246	785131
1691896	BKM769	DE02132	30	36	Quadrant Corp	23	8	E	15	NE	SW	43140	King	W	43161		1327246	785131
1691897	BKM770	DE02132	30	36	Quadrant Corp	23	8	E	15	NE	SW	43140	King	W	43161		1327246	785131
1691898	BKM766	DE02132	30	36	Quadrant Corp	23	8	E	15	NE	SW	43140	King	W	43161		1327246	785131
1691899	BKM767	DE02132	30	36	Quadrant Corp	23	8	E	15	NE	SW	43140	King	W	43161		1327246	785131
1691900	BKM763	DE02132	30	36	Quadrant Corp	23	8	E	15	NE	SW	43140	King	W	43161		1327246	785131
1691901	BKM764	DE02132	30	36	Quadrant Corp	23	8	E	15	NE	SW	43140	King	W	43161		1327246	785131
1691902	BKM760	DE02132	30	36	Quadrant Corp	23	8	E	15	NE	SW	43140	King	W	43161		1327246	785131
1691903	BKM761	DE02132	30	36	Quadrant Corp	23	8	E	15	NE	SW	43140	King	W	43161		1327246	785131
1713466	BKM760	AE49214	30	36	Quadrant Corp	23	8	E	15	NE	SW	43242	King	A	43269		1327246	785131
1713471	BKM759	AE49214	40	36	Quadrant Corp	23	8	E	15	NE	SW	43244	King	A	43269		1327246	785131
1713472	BKM760	AE49214	40	36	Quadrant Corp	23	8	E	15	NE	SW	43244	King	A	43269		1327246	785131
1713473	BKM761	AE49214	40	36	Quadrant Corp	23	8	E	15	NE	SW	43244	King	A	43269		1327246	785131
1713475	BKM762	AE49214	40	36	Quadrant Corp	23	8	E	15	NE	SW	43244	King	A	43269		1327246	785131
1713476	BKM763	AE49214	40	36	Quadrant Corp	23	8	E	15	NE	SW	43244	King	A	43269		1327246	785131
1713477	BKM764	AE49214	40	36	Quadrant Corp	23	8	E	15	NE	SW	43244	King	A	43269		1327246	785131
1713478	BKM765	AE49214	40	36	Quadrant Corp	23	8	E	15	NE	SW	43244	King	A	43269		1327246	785131
1713479	BKM766	AE49214	40	36	Quadrant Corp	23	8	E	15	NE	SW	43244	King	A	43269		1327246	785131
1713480	BKM767	AE49214	40	36	Quadrant Corp	23	8	E	15	NE	SW	43244	King	A	43269		1327246	785131
1713481	BKM771	AE49214	40	36	Quadrant Corp	23	8	E	15	NE	SW	43244	King	A	43269		1327246	785131
1713482	BKM772	AE49214	40	36	Quadrant Corp	23	8	E	15	NE	SW	43244	King	A	43269		1327246	785131
1713484	BKM768	AE49214	40	36	Quadrant Corp	23	8	E	15	NE	SW	43244	King	A	43269		1327246	785131
1713485	BKM769	AE49214	40	36	Quadrant Corp	23	8	E	15	NE	SW	43244	King	A	43269		1327246	785131
1713486	BKM770	AE49214	40	36	Quadrant Corp	23	8	E	15	NE	SW	43244	King	A	43269		1327246	785131
1682945	BKC793	AE46889	13	1.5	Quadrant Homes	23	8	E	15	NE	SW	43112	King	A	43132		1327246	785131
1682946	BKC794	AE46889	13	1.5	Quadrant Homes	23	8	E	15	NE	SW	43112	King	A	43132		1327246	785131
1682947	BKC795	AE46889	13	1.5	Quadrant Homes	23	8	E	15	NE	SW	43112	King	A	43132		1327246	785131
1682948	BKC796	AE46889	13	1.5	Quadrant Homes	23	8	E	15	NE	SW	43112	King	A	43132		1327246	785131
1682949	BKC797	AE46889	13	1.5	Quadrant Homes	23	8	E	15	NE	SW	43112	King	A	43132		1327246	785131
1682950	BKC771	AE46804	13	1.5	Quadrant Homes	23	8	E	15	NE	SW	43111	King	A	43132		1327246	785131
1682951	BKC772	AE46804	13	1.5	Quadrant Homes	23	8	E	15	NE	SW	43111	King	A	43132		1327246	785131
1682952	BKC773	AE46804	13	1.5	Quadrant Homes	23	8	E	15	NE	SW	43111	King	A	43132		1327246	785131
1682953	BKC774	AE46804	13	1.5	Quadrant Homes	23	8	E	15	NE	SW	43111	King	A	43132		1327246	785131
1682954	BKC775	AE46804	13	1.5	Quadrant Homes	23	8	E	15	NE	SW	43111	King	A	43132		1327246	785131
1682955	BKC776	AE46804	13	1.5	Quadrant Homes	23	8	E	15	NE	SW	43111	King	A	43132		1327246	785131
1682956	BKC777	AE46804	13	1.5	Quadrant Homes	23	8	E	15	NE	SW	43111	King	A	43132		1327246	785131
1682957	BKC778	AE46804	13	1.5	Quadrant Homes	23	8	E	15	NE	SW	43111	King	A	43132		1327246	785131
1682958	BKC779	AE46804	13	1.5	Quadrant Homes	23	8	E	15	NE	SW	43111	King	A	43132		1327246	785131
1682959	BKC780	AE46804	13	1.5	Quadrant Homes	23	8	E	15	NE	SW	43111	King	A	43132		1327246	785131
1682960	BKC501	DE02114	13	1.5	Quadrant Homes	23	8	E	15	NE	SW	43108	King	W	43132		1327246	785131
1682961	BKC502	DE02114	13	1.5	Quadrant Homes	23	8	E	15	NE	SW	43108	King	W	43132		1327246	785131
1682962	BKC503	DE02114	13	1.5	Quadrant Homes	23	8	E	15	NE	SW	43108	King	W	43132		1327246	785131
1682963	BKC504	DE02114	13	1.5	Quadrant Homes	23	8	E	15	NE	SW	43108	King	W	43132		1327246	785131
1682964	BKC505	DE02114	13	1.5	Quadrant Homes	23	8	E	15	NE	SW	43108	King	W	43132		1327246	785131
1682965	BKC506	DE02114	13	1.5	Quadrant Homes	23	8	E	15	NE	SW	43108	King	W	43132		1327246	785131
1682966	BKC507	DE02114	13	1.5	Quadrant Homes	23	8	E	15	NE	SW	43108	King	W	43132		1327246	785131
1682967	BKC508	DE02114	13	1.5	Quadrant Homes	23	8	E	15	NE	SW	43108	King	W	43132		1327246	785131
1682970	BKC793	DE02114	13	1.5	Quadrant Homes	23	8	E	15	NE	SW	43102	King	W	43132		1327246	785131
1682971	BKC794	DE02114	13	1.5	Quadrant Homes	23	8	E	15	NE	SW	43102	King	W	43132		1327246	785131
1682972	BKC795	DE02114	13	1.5	Quadrant Homes	23	8	E	15	NE	SW	43102	King	W	43132		1327246	785131

Table C-1: Well Logs

well_log_id	well_tag_nr	nit_id_nr	well_depth_qt	well_diameter_qt	well_owner_nm	township_nr	range_nr	range_dir_cd	section_nr	qtr_section_cd	qtr_qtr_section_cd	well_comp_dt	county_nm	well_type_cd	well_log_recv_dt	tax_parcel_nr	ST_PLANE_XCOORD_NR	ST_PLANE_YCOORD_NR
1682973	BKC796	DE02114	13	1.5	Quadrant Homes	23	8	E	15	NE	SW	43102	King	W	43132		1327246	785131
1682974	BKC797	DE02114	13	1.5	Quadrant Homes	23	8	E	15	NE	SW	43102	King	W	43132		1327246	785131
1683162	BKC501	AE47003	13	1.5	Quadrant Homes	23	8	E	15	NE	SW	43119	King	A	43132		1327246	785131
1683163	BKC502	AE47003	13	1.5	Quadrant Homes	23	8	E	15	NE	SW	43119	King	A	43132		1327246	785131
1683164	BKC503	AE47003	13	1.5	Quadrant Homes	23	8	E	15	NE	SW	43119	King	A	43132		1327246	785131
1683165	BKC504	AE47003	13	1.5	Quadrant Homes	23	8	E	15	NE	SW	43119	King	A	43132		1327246	785131
1683166	BKC505	AE47003	13	1.5	Quadrant Homes	23	8	E	15	NE	SW	43119	King	A	43132		1327246	785131
1683167	BKC506	AE47003	13	1.5	Quadrant Homes	23	8	E	15	NE	SW	43119	King	A	43132		1327246	785131
1683168	BKC507	AE47003	13	1.5	Quadrant Homes	23	8	E	15	NE	SW	43119	King	A	43132		1327246	785131
1683169	BKC508	AE47003	13	1.5	Quadrant Homes	23	8	E	15	NE	SW	43119	King	A	43132		1327246	785131
1683170	BKC771	DE02114	13	1.5	Quadrant Homes	23	8	E	15	NE	SW	43090	King	W	43132		1327246	785131
1683171	BKC772	DE02114	13	1.5	Quadrant Homes	23	8	E	15	NE	SW	43090	King	W	43132		1327246	785131
1683172	BKC773	DE02114	13	1.5	Quadrant Homes	23	8	E	15	NE	SW	43090	King	W	43132		1327246	785131
1683173	BKC774	DE02114	13	1.5	Quadrant Homes	23	8	E	15	NE	SW	43090	King	W	43132		1327246	785131
1683174	BKC775	DE02114	13	1.5	Quadrant Homes	23	8	E	15	NE	SW	43090	King	W	43132		1327246	785131
1683175	BKC776	DE02114	13	1.5	Quadrant Homes	23	8	E	15	NE	SW	43090	King	W	43132		1327246	785131
1683176	BKC777	DE02114	13	1.5	Quadrant Homes	23	8	E	15	NE	SW	43090	King	W	43132		1327246	785131
1683177	BKC778	DE02114	13	1.5	Quadrant Homes	23	8	E	15	NE	SW	43090	King	W	43132		1327246	785131
1683178	BKC779	DE02114	13	1.5	Quadrant Homes	23	8	E	15	NE	SW	43090	King	W	43132		1327246	785131
1683179	BKC780	DE02114	13	1.5	Quadrant Homes	23	8	E	15	NE	SW	43090	King	W	43132		1327246	785131
608221	BBL379	RE03478	13.5	8.25	Quality Food Centers~ Inc | SLR International Corp	23	8	E	9	NE	SE	39994	King	R	40022	8570900255	1323307	790526
608223	BBL396	RE03478	18	8.25	Quality Food Centers~ Inc | SLR International Corp	23	8	E	9	NE	SE	39994	King	R	40022	8570900255	1323307	790526
608225	BBL397	RE03478	18	8.25	Quality Food Centers~ Inc | SLR International Corp	23	8	E	9	NE	SE	39994	King	R	40022	8570900255	1323307	790526
608227	BBL398	RE03478	13	8.25	Quality Food Centers~ Inc | SLR International Corp	23	8	E	9	NE	SE	39994	King	R	40022	8570900255	1323307	790526
608229	BBL399	RE03478	18	8.25	Quality Food Centers~ Inc | SLR International Corp	23	8	E	9	NE	SE	39994	King	R	40022	8570900255	1323307	790526
608231	BBL400	RE03478	18	8.25	Quality Food Centers~ Inc | SLR International Corp	23	8	E	9	NE	SE	39994	King	R	40022	8570900255	1323307	790526
106402			14	8	R. E. ROGERS	23	8	E	23	NW	SE	22874	King	W			1331082	779717
106409			16	24	R. M. BARRETT	23	8	E	15	NE	NW	22837	King	W			1327267	786443
106410			19	24	R. M. BARRETT	23	8	E	15	NE	NW		King	W			1327267	786443
106444				8	RALPH CEMCE	23	8	E	15	NE	SE	22838	King	W			1328588	785101
106445			45	8	RALPH CEMCE	23	8	E	15	NE	SE		King	W			1328588	785101
604293		A064706	13	54	RALPH KOPLIN	23	8	E	3	SW	SW	40017	King	A	40028	9123100020	1324691	793157
96435			31	6	RALPH RILEY	23	9	E	7	SE	SE	29434	King	W			1344296	787083
106472			52	6	RANDY RAUSCHMIER	23	8	E	15	NE	NW	29356	King	W			1327267	786443
106473			52	6	RANYD AUSCHMIER	23	8	E	15	NE	NW	29357	King	W			1327267	786443
1710427		AE46790	30	4	Rash And Associates 47	23	8	E	9	SW	SE	43103	King	A	43126	923089060	1320568	787972
1710464		AE46790	30	4	Rash And Associates 47	23	8	E	9	SW	SE	43103	King	A	43126	923089060	1320568	787972
1710465		AE46790	30	4	Rash And Associates 47	23	8	E	9	SW	SE	43103	King	A	43124	923089060	1320568	787972
394191	AEM285	W128678	33	6	RAYMOND DAMAZO	23	8	E	4	NE	NE	37286	King	W	38328		1323402	797186
106518			21	6	REED SIMONS	23	8	E	3	SW	NE	32618	King	W	32624		1326070	794467
97509		W066049	235	8	Renny Lillejord	23	9	E	19	NW	NW	35102	King	W	35128		1340236	780561
106632			35	6	RICHMOND DANTES	23	8	E	8	SE			King	W			1317275	788729
106662			62	8	RIVER BEND ASSOC.	23	8	E	23	NE	NW	29829	King	W			1332466	780943
106665			60	8	RIVERBEND HOME SITES ASSOC.	23	8	E	23	NE	NE	27108	King	W			1333782	780859
1746812	BKN022	DE02081	25	30	Rivers West Development	23	8	E	9	NE	NW	42992	King	W	43048		1322004	791901
1746814	BKN017	DE02081	25	30	Rivers West Development	23	8	E	9	NE	NW	42997	King	W	43048		1322004	791901
1746830	BKN018	DE02081	25	12	Rivers West Development	23	8	E	9	NE	NW	42994	King	W	43048		1322004	791901
1746836	BKN021	DE02081	25	30	Rivers West Development	23	8	E	9	NE	NW	42993	King	W	43048		1322004	791901
1746838	BKN020	DE02081	25	30	Rivers West Development	23	8	E	9	NE	NW	42992	King	W	43048		1322004	791901
1746842	BKN019	DE02081	25	30	Rivers West Development	23	8	E	9	NE	NW	42996	King	W	43048		1322004	791901
379232	AHT404	W177607	26.3	6	ROBERT AND SHELLY BENES	23	8	E	16	SE	SW	38089	King	W	38110		1321839	782652
106726			10	48	ROBERT SIM	23	8	E	15	SE	NE	22839	King	W			1328568	783790
106727			25	48	ROBERT SIM	23	8	E	15	SE	NE		King	W			1328568	783790
106728			332	6	ROBERT SIMS	23	8	E	16	SW	SE	30196	King	W	30523		1320500	782709
111271	ACV794	W098958	38	6	ROBERT VAN WINKLE	23	8	E	23	NW	SW	35691	King	W	35697		1329767	779798
235911	ACV794	W127755	328	6	ROBERT VAN WINKLE	23	8	E	23	NW	SW	36669	King	W	36678	232308	1329767	779798

Table C-1: Well Logs

well_log_id	well_tag_nr	nit_id_nr	well_depth_qt	well_diameter_qt	well_owner_nm	township_nr	range_nr	range_dir_cd	section_nr	qtr_section_cd	qtr_qtr_section_cd	well_comp_dt	county_nm	well_type_cd	well_log_recv_dt	tax_parcel_nr	ST_PLANE_XCOORD_NR	ST_PLANE_YCOORD_NR
735297	BCT272	DE00926	20	10	Ron Garrow City of North Bend | Shannon and Wilson	23	8	E	9	NE	SE	40242	King	W	40458		1323307	790526
735299	BCT273	DE00926	20	10	Ron Garrow City of North Bend | Shannon and Wilson	23	8	E	9	NE	SE	40242	King	W	40458		1323307	790526
735301	BCT274	DE00926	20	10	Ron Garrow City of North Bend | Shannon and Wilson	23	8	E	9	NE	SE	40242	King	W	40458		1323307	790526
735303	BCT275	DE00926	20	10	Ron Garrow City of North Bend | Shannon and Wilson	23	8	E	9	NE	SE	40242	King	W	40458		1323307	790526
735305	BCT276	DE00926	20	10	Ron Garrow City of North Bend | Shannon and Wilson	23	8	E	9	NE	SE	40242	King	W	40458		1323307	790526
735307	BCT277	DE00926	20	10	Ron Garrow City of North Bend | Shannon and Wilson	23	8	E	9	NE	SE	40242	King	W	40458		1323307	790526
735470	BCT267	AE09966			Ron Garrow City of North Bend | Shannon and Wilson	23	8	E	9	NE	SE	40394	King	A	40458		1323307	790526
735472	BCT268	AE09966			Ron Garrow City of North Bend | Shannon and Wilson	23	8	E	9	NE	SE	40394	King	A	40458		1323307	790526
735474	BCT269	AE09966			Ron Garrow City of North Bend | Shannon and Wilson	23	8	E	9	NE	SE	40394	King	A	40458		1323307	790526
735476	BCT271	AE09966			Ron Garrow City of North Bend | Shannon and Wilson	23	8	E	9	NE	SE	40394	King	A	40458		1323307	790526
735478		AE09966			Ron Garrow City of North Bend | Shannon and Wilson	23	8	E	9	NE	SE	40394	King	A	40458		1323307	790526
735480	BCT272	AE09966			Ron Garrow City of North Bend | Shannon and Wilson	23	8	E	10	NW	SW	40394	King	A	40458		1324652	790494
737941	BCT271	AE09966			Ron Garrow City of North Bend | Shannon and Wilson	23	8	E	9	NE	SE	40394	King	A	40458		1323307	790526
852924	BCH991	AE09967	20	8	Ron Garrow City of North Bend | Shannon and Wilson	23	8	E	9	NW	SE	40423	King	A	41379		1320640	790624
852926	BCH870	DE00927	20	8	Ron Garrow City of North Bend | Shannon and Wilson	23	8	E	9	NW	SE	40373	King	W	41379		1320640	790624
97333			180	6	RONALD ANGER	23	9	E	18	NE	NE	29224	King	W			1344265	785773
106867			38	6	ROY SCOTT	23	8	E	16	SE	NW	30390	King	W			1321857	783967
106957				50	SALLAL GERRGE	23	8	E	15	NE	NE	22865	King	W			1328608	786411
106958			35	50	SALLAL GERRGE	23	8	E	15	NE	NE		King	W			1328608	786411
97507				8	SALLAL WATER DISTRICT	23	9	E	18	SW	SE	32045	King	W	32051		1341548	781861
106976			237	6	SAM FORRESTER	23	8	E	13				King	W			1337029	783999
1708728	APP783	AE47640	52	6	SARA SLATTEN	23	8	E	15	SW	NE	43160	King	A	43249	1523089137	1325884	783844
373162		A068547	20	2	SCHULTZ DISTRIBUTING	23	8	E	4	NW	SW	37866	King	A	37991		1319455	795994
452437		A084722	24	2	SCHULTZ DISTRIBUTING	23	8	E	4	NW	NW	38932	King	A	38944		1319486	797330
452439		A084722	24	2	SCHULTZ DISTRIBUTING	23	8	E	4	NW	NW	38932	King	A	38944		1319486	797330
452441		A084722	22	2	SCHULTZ DISTRIBUTING	23	8	E	4	NW	NW	38932	King	A	38944		1319486	797330
452442		A084722	12	2	SCHULTZ DISTRIBUTING	23	8	E	4	NW	NW	38932	King	A	38944		1319486	797330
452444		A084722	22	2	SCHULTZ DISTRIBUTING	23	8	E	4	NW	NW	38932	King	A	38944		1319486	797330
452446		E006261	21	2	SCHULTZ DISTRIBUTING	23	8	E	4	NW	NW	38932	King	R	38944		1319486	797330
452448		E006261	24	2	SCHULTZ DISTRIBUTING	23	8	E	4	NW	NW	38932	King	R	38944		1319486	797330
452450		E006261	22	2	SCHULTZ DISTRIBUTING	23	8	E	4	NW	NW	38932	King	R	38944		1319486	797330

Table C-1: Well Logs

well_log_id	well_tag_nr	nit_id_nr	well_depth_qt	well_diameter_qt	well_owner_nm	township_nr	range_nr	range_dir_cd	section_nr	qtr_section_cd	qtr_qtr_section_cd	well_comp_dt	county_nm	well_type_cd	well_log_recv_dt	tax_parcel_nr	ST_PLANE_XCOORD_NR	ST_PLANE_YCOORD_NR
452452		E006261	2	2	SCHULTZ DISTRIBUTING	23	8	E	4	NW	NW	38932	King	R	38944		1319486	797330
452454		E006261	22	2	SCHULTZ DISTRIBUTING	23	8	E	4	NW	NW	38932	King	R	38944		1319486	797330
507681		G045602	212		SEAN DILLON	23	8	E	14	SW	NE	39373	King	R	39433		1331159	783644
507682		G045602	214		SEAN DILLON	23	8	E	14	SW	NE	39374	King	R	39433		1331159	783644
507683		G045602	211		SEAN DILLON	23	8	E	14	SW	NE	39375	King	R	39433		1331159	783644
327225		A047579	15		SECOR INTERNATIONAL	23	8	E	9	NE	SW	36642	King	A	36664		1321974	790575
327226		A047579	15		SECOR INTERNATIONAL	23	8	E	9	NE	SW	36642	King	A	36664		1321974	790575
327269		A047579	15		SECOR INTERNATIONAL	23	8	E	9	NE	SW	36642	King	A	36664		1321974	790575
833647		AE20003	17		Segale Properties	23	8	E	13	NW	SW	41251	King	A	41257		1335052	784752
833649		AE20003	12		Segale Properties	23	8	E	13	NW	SW	41251	King	A	41257		1335052	784752
833651		AE20003	16		Segale Properties	23	8	E	13	NW	SW	41251	King	A	41257		1335052	784752
833641		SE46923	17		Seggle Properties	23	8	E	13	NW	SW	41251	King	R	41257		1335052	784752
833643		SE46923	12		Seggle Properties	23	8	E	13	NW	SW	41251	King	R	41257		1335052	784752
833645		SE46923	16		Seggle Properties	23	8	E	13	NW	SW	41251	King	R	41257		1335052	784752
759322		SE44122	60	6	Shell C/o Maul~ Foster & Alongi | Maul~ Foster & Alongi	23	8	E	13	SE	SE	40841	King	R	40869		1338966	781917
759324		SE44122	20	6	Shell C/o Maul~ Foster & Alongi | Maul~ Foster & Alongi	23	8	E	13	SE	SE	40841	King	R	40869		1338966	781917
759326		SE44122	20	6	Shell C/o Maul~ Foster & Alongi | Maul~ Foster & Alongi	23	8	E	13	SE	SE	40841	King	R	40869		1338966	781917
759328		AE15503	60	6	Shell C/o Maul~ Foster & Alongi | Maul~ Foster & Alongi	23	8	E	13	SE	SE	40841	King	A	40869		1338966	781917
759330		AE15503	20	6	Shell C/o Maul~ Foster & Alongi | Maul~ Foster & Alongi	23	8	E	13	SE	SE	40841	King	A	40869		1338966	781917
759332		AE15503	20	6	Shell C/o Maul~ Foster & Alongi | Maul~ Foster & Alongi	23	8	E	13	SE	SE	40841	King	A	40869		1338966	781917
373161		E004871	20	2	SHULTZ DISTRIBUTING	23	8	E	4	NW	SW	37866	King	R	37991		1319455	795994
366281	AFG434	W128692	95	6	SNOQUALMIE VALLEY LAND CO INC	23	8	E	4	SW	NW	37525	King	W	37552		1319423	794660
1906529	BLZ218	RE17164	20	2	Sphalerite Technology LLC- Under An Ying Shun	23	8	E	13	SW	SW	43507	King	R	43565	1323089050	1334990	782106
107457			49	6	STAN RICE	23	8	E	3	NW		30111	King	W	30167		1325409	796471
107481		1539	57	6	STEVE BANER	23	8	E	11	SE	SE	32728	King	W			1333800	787448
97959	AER258	W114437	213	6	STEVE WALTZ	23	8	E	8	SE	NW	36263	King	W	36280		1316639	789390
327237		R048340	12		SUPER RENT CO	23	8	E	9	NE	SW	36626	King	R	36637		1321974	790575
327238		R048340	12		SUPER RENT CO	23	8	E	9	NE	SW	36626	King	R	36637		1321974	790575
327239		R048340	12		SUPER RENT CO	23	8	E	9	NE	SW	36626	King	R	36637		1321974	790575
327240		R048340	12		SUPER RENT CO	23	8	E	9	NE	SW	36626	King	R	36637		1321974	790575
327241		R048340	12		SUPER RENT CO	23	8	E	9	NE	SW	36626	King	R	36637		1321974	790575
327242		R048340	12		SUPER RENT CO	23	8	E	9	NE	SW	36626	King	R	36637		1321974	790575
327243		R048340	12		SUPER RENT CO	23	8	E	9	NE	SW	36626	King	R	36637		1321974	790575
327244		R048340	12		SUPER RENT CO	23	8	E	9	NE	SW	36626	King	R	36637		1321974	790575
327245		R048340	12		SUPER RENT CO	23	8	E	9	NE	SW	36626	King	R	36637		1321974	790575
327246		R048340	12		SUPER RENT CO	23	8	E	9	NE	SW	36626	King	R	36637		1321974	790575
327247		R048359	12		SUPER RENT CO	23	8	E	9	NE	SW	36626	King	R	36637		1321974	790575
109694	ABN895	R018889			SUPER RENT INC.	23	8	E	9	SE	SW	34606	King	R	34628		1321916	787921
109695	ABN896	R018889			SUPER RENT INC.	23	8	E	9	SE	SW	34606	King	R	34628		1321916	787921
109696	ABN897	R018889			SUPER RENT INC.	23	8	E	9	SE	SW	34606	King	R	34628		1321916	787921
109697	ABN898	R018889			SUPER RENT INC.	23	8	E	9	SE	SW	34606	King	R	34628		1321916	787921
110437	ACG036	R026097			SUPER RENTS	23	8	E	9	NE	SE	35125	King	R	35144		1323307	790526
110438	ACG037	R026097			SUPER RENTS	23	8	E	9	NE	SE	35125	King	R			1323307	790526
110439	ACG038	R026097			SUPER RENTS	23	8	E	9	NE	SE	35125	King	R			1323307	790526
290734					SUPER RENTS	23	8	E	9	NE	SE		King	R			1323307	790526
290735					SUPER RENTS	23	8	E	9	NE	SE		King	R			1323307	790526
290736					SUPER RENTS	23	8	E	9	NE	SE		King	R			1323307	790526
290737					SUPER RENTS	23	8	E	9	NE	SE		King	R			1323307	790526
290738					SUPER RENTS	23	8	E	9	NE	SE		King	R			1323307	790526
107600			14	30	T.A. BACCLCH	23	8	E	3	NW	NE		King	W			1326096	797122
290739			19	30	T.O. AUSTIN	23	8	E	15	NE	SE		King	W			1328588	785101
107650					TANNER LUMBER	23	8	E	14	SE	NE	33641	King	W	33773		1333717	783495
290750				7	TANNER LUMBER	23	8	E	14				King	R			1331810	784270
290751				7	TANNER LUMBER	23	8	E	14				King	R			1331810	784270
290752				7	TANNER LUMBER	23	8	E	14				King	R			1331810	784270
290753				7	TANNER LUMBER	23	8	E	14				King	R			1331810	784270
335615		A060405	40	6	TANNER ROAD PROPERTIES	23	8	E	14	NW	NW	37424	King	A	37427	1423089068	1329921	786357

Table C-1: Well Logs

well_log_id	well_tag_nr	nit_id_nr	well_depth_qt	well_diameter_qt	well_owner_nm	township_nr	range_nr	range_dir_cd	section_nr	qtr_section_cd	qtr_qtr_section_cd	well_comp_dt	county_nm	well_type_cd	well_log_recv_dt	tax_parcel_nr	ST_PLANE_XCOORD_NR	ST_PLANE_YCOORD_NR
335616		A060406	49	6	TANNER ROAD PROPERTIES	23	8	E	14	NW	NW	37421	King	A	37427	1423089009	1329921	786357
335617		A060407	24	16	TANNER ROAD PROPERTIES	23	8	E	14	NW	NW	37421	King	A	37427	1423089060	1329921	786357
370300		A060408	35	6	TANNER ROAD PROPERTIES	23	8	E	14	NW	NW	37424	King	A	37427	1423089060	1329921	786357
107675			54	6	TELEPHONE UTILETES	23	8	E	16	NE	NW	29348	King	W			1321893	786599
290767					TEST WELLS	23	8	E	9	NW	SW		King	R			1319309	790671
290768					TEST WELLS	23	8	E	9	NW	SW		King	R			1319309	790671
290769					TEST WELLS	23	8	E	9	NW	SW		King	R			1319309	790671
107813		R036837			TEXACO N. BEND	23	8	E	9	NE	SW		King	R	35929		1321974	790575
1894895		AE52678	30	8	The Quadrant Corperation	23	8	E	15	SW	SE	43314	King	A	43496		1325861	782529
1894896		AE52678	30	8	The Quadrant Corperation	23	8	E	15	SW	SE	43314	King	A	43496		1325861	782529
1894897		AE52678	30	8	The Quadrant Corperation	23	8	E	15	SW	SE	43314	King	A	43496		1325861	782529
1894898		SE68542	30	8	The Quadrant Corperation	23	8	E	15	SW	SE	43314	King	R	43496		1325861	782529
1894899		SE68542	30	8	The Quadrant Corperation	23	8	E	15	SW	SE	43314	King	R	43496		1325861	782529
1894917		AE52678	30	8	The Quadrant Corperation	23	8	E	15	SW	SE	43314	King	A	43496		1325861	782529
1894918		SE68542	30	8	The Quadrant Corperation	23	8	E	15	SW	SE	43314	King	R	43496		1325861	782529
1894919		SE68542	30	8	The Quadrant Corperation	23	8	E	15	SW	SE	43314	King	R	43496		1325861	782529
1894922	BKL103	RE16957	20	6	The Quadrant Corperation	23	8	E	15	SW	NE	43314	King	R	43496		1325884	783844
1894923		AE52678	30	8	The Quadrant Corperation	23	8	E	15	SW	SE	43314	King	A	43496		1325861	782529
1894928		SE68542	30	8	The Quadrant Corperation	23	8	E	15	SW	SE	43314	King	R	43496		1325861	782529
1894930		SE68542	30	8	The Quadrant Corperation	23	8	E	15	SW	SE	43314	King	R	43496		1325861	782529
1894932		AE52678	30	8	The Quadrant Corperation	23	8	E	15	SW	SE	43314	King	A	43496		1325861	782529
1894937		AE52678	30	8	The Quadrant Corperation	23	8	E	15	SW	SE	43314	King	A	43496		1325861	782529
1894978		SE68542	30	8	The Quadrant Corperation	23	8	E	15	SW	SE	43314	King	R	43496		1325861	782529
1894894	BKL102	RE16285	20	6	The Quadrant Corpiration	23	8	E	15	SW	NE	43314	King	R	43496		1325884	783844
1894842	BKY140	RE13677	20	6	The Riley Group	23	8	E	14	NW	NW	42726	King	R	43496		1329921	786357
1894843	BJY141	RE13677	20	6	The Riley Group	23	8	E	14	NW	NW	42726	King	R	43496		1329921	786357
1894845	BKY138	RE13678	20	6	The Riley Group	23	8	E	14	NW	NW	42726	King	R	43496		1329921	786357
1894881	BKY139	RE13678	20	6	The Riley Group	23	8	E	14	NW	NW	42726	King	R	43496		1329921	786357
107837			40	6	THOMAS ANTONE	23	8	E	15	NE	NW	28778	King	W			1327267	786443
107866			85	6	TIM OLEKSY	23	8	E	16	SE	SW	31839	King	W			1321839	782652
943500		SE51844	17.5	2.25	Tom Antone	23	8	E	15	NE	NE	41814	King	R	41845	1523089157	1328608	786411
943501		AE27428	24	2.25	Tom Antone	23	8	E	15	NE	NE	41814	King	A	41845	1523089157	1328608	786411
943502		AE27428	24	2.25	Tom Antone	23	8	E	15	NE	NE	41814	King	A	41845	1523089157	1328608	786411
943516		SE51844	24	2.25	Tom Antone	23	8	E	15	NE	NE	41814	King	R	41845	1523089157	1328608	786411
943521		SE51844	24	2.25	Tom Antone	23	8	E	15	NE	NE	41814	King	R	41845	1523089157	1328608	786411
943541		SE51844	24	2.25	Tom Antone	23	8	E	15	NE	NE	41814	King	R	41845	1523089157	1328608	786411
943542		AE27428	24	2.25	Tom Antone	23	8	E	15	NE	NE	41814	King	A	41845	1523089157	1328608	786411
943563		SE51844	4.5	2.25	Tom Antone	23	8	E	15	NE	NE	41814	King	R	41845	1523089157	1328608	786411
943571		AE27428	4	2.25	Tom Antone	23	8	E	15	NE	NE	41814	King	A	41845	1523089157	1328608	786411
943572		AE27428	24	2.25	Tom Antone	23	8	E	15	NE	NE	41814	King	A	41845	1523089157	1328608	786411
943579		AE27428	17.5	2.25	Tom Antone	23	8	E	15	NE	NE	41814	King	A	41845	1523089157	1328608	786411
943593		SE51844	24	2.25	Tom Antone	23	8	E	15	NE	NE	41814	King	R	41845	1523089157	1328608	786411
943607		AE27428	4.5	2.25	Tom Antone	23	8	E	15	NE	NE	41814	King	A	41845	1523089157	1328608	786411
107910				42	TOM HALSTON	23	8	E	15	SE	SW	22840	King	W			1327204	782505
107911			10	42	TOM HALSTON	23	8	E	15	SE	SW		King	W			1327204	782505
190416	AEJ480	W118711	38	6	TOM JUDGE	23	8	E	16	NE	SE	36314	King	W	36349		1323221	785228
190417	AEJ491	W116934	340	6	TOM JUDGE	23	8	E	8	NE	SE	36316	King	W	36349		1317979	790701
1925435		AE54295	6	30	Tom Roswold Construction Inc/SHAWN CRAWFORD	23	8	E	3	SW	SW	43567	King	A	43740	323089051	1324691	793157
460476	APP761	WE05449	55	6	TRAVIS ALEXANDER	23	8	E	4	SW	NW	38926	King	W	39034	5418700050	1319423	794660
108348					VERN TRACY	23	8	E	15	NW	NW		King	W			1324589	786502
108363		W063847	40	6	VICKIE KENNEDY	23	8	E	15	SW	NE	35039	King	W	35787		1325884	783844
327227		R036137	6		VIGINIA MASON ADMIN	23	8	E	9	NE	SW	36334	King	R	36360		1321974	790575
327228		R036137	6		VIGINIA MASON ADMIN	23	8	E	9	NE	SW	36334	King	R	36360		1321974	790575
327229		R036137	6		VIGINIA MASON ADMIN	23	8	E	9	NE	SW	36334	King	R	36360		1321974	790575
327230		R036137	6		VIGINIA MASON ADMIN	23	8	E	9	NE	SW	36334	King	R	36360		1321974	790575
327231		R036137	6		VIGINIA MASON ADMIN	23	8	E	9	NE	SW	36334	King	R	36360		1321974	790575
327232		R036137	6		VIGINIA MASON ADMIN	23	8	E	9	NE	SW	36334	King	R	36360		1321974	790575

Table C-1: Well Logs

well_log_id	well_tag_nr	nit_id_nr	well_depth_qt	well_diameter_qt	well_owner_nm	township_nr	range_nr	range_dir_cd	section_nr	qtr_section_cd	qtr_qtr_section_cd	well_comp_dt	county_nm	well_type_cd	well_log_recv_dt	tax_parcel_nr	ST_PLANE_XCOORD_NR	ST_PLANE_YCOORD_NR
327233		R036137	6		VIGINIA MASON ADMIN	23	8	E	9	NE	SW	36334	King	R	36360		1321974	790575
327234		R036137	6		VIGINIA MASON ADMIN	23	8	E	9	NE	SW	36334	King	R	36360		1321974	790575
327235		R036137	6		VIGINIA MASON ADMIN	23	8	E	9	NE	SW	36334	King	R	36360		1321974	790575
327236		R036137	6		VIGINIA MASON ADMIN	23	8	E	9	NE	SW	36334	King	R	36360		1321974	790575
300519			18	30	W. B. MORRISON	23	8	E	15	NE	SW		King	W			1327246	785131
108401				28	W. E. MENOLD	23	8	E	5	NE	SW	22881	King	W			1316764	796030
108402			14	28	W. E. MENOLD	23	8	E	5	NE	SW		King	W			1316764	796030
428373	APM394	RE01364	25		WA STATE DEPT OF TRANSPORTATION	23	8	E	9	SW	SW	38698	King	R	38707		1319220	788025
428374	APM395	RE01364	25		WA STATE DEPT OF TRANSPORTATION	23	8	E	9	SW	SW	38698	King	R	38707		1319220	788025
428375		SE01254	30.7		WA STATE DEPT OF TRANSPORTATION	23	8	E	9	SW	SW	38701	King	R	38707		1319220	788025
454777		SE01426	30		WA STATE DEPT OF TRANSPORTATION	23	8	E	9	SW	SW	38966	King	R	38972		1319220	788025
454778		SE01426	30		WA STATE DEPT OF TRANSPORTATION	23	8	E	9	SW	SW	38966	King	R	38972		1319220	788025
454779		SE01426	25		WA STATE DEPT OF TRANSPORTATION	23	8	E	9	SW	SW	38966	King	R	38972		1319220	788025
454780		SE01426	22		WA STATE DEPT OF TRANSPORTATION	23	8	E	9	SW	SW	38966	King	R	38972		1319220	788025
481987		SE01646	17.5		WA STATE DEPT OF TRANSPORTATION	23	8	E	9	NW	SW	39170	King	R	39192		1319309	790671
481988		SE01646	17		WA STATE DEPT OF TRANSPORTATION	23	8	E	9	NW	SW	39170	King	R	39192		1319309	790671
108441			43	6	WALT HILLS	23	8	E	14	NW	NW	31244	King	W			1329921	786357
108446			81	6	WALTER DAUBERT	23	8	E	14	NE	NW		King	W			1332488	786212
108454			55	6	WALTER SCHAEFER	23	8	E	15	NW	SE		King	W			1325905	785159
108463		35101	24	30	WARREN GREGORY	23	8	E	15	SE	SE	32646	King	W			1328548	782479
108506			35	6	WAYNE-LESLIE FALCON	23	8	E	4	NE	NW	32069	King	W			1322096	797233
1825724	BKP279	RE15099	20	8	Western Gateway LLC	23	8	E	9	NE	SW	43031	King	R	43199		1321974	790575
108605			105	10	WHITE FAWN ENTERPRISES	23	8	E	13	SW	NW	22157	King	W			1335020	783429
300637				10	WHITE FAWN ENTERPRISES	23	8	E	13	SW	NW		King	W			1335020	783429
348957			105	10	WHITE FAWN ENTERPRISES	23	8	E	13	SW	NW	22009	King	W			1335020	783429
585662	BBK101	RE03039	15	8	Will Willhoite Quality Food Center | Terra Associates	23	8	E	9	NE	NE	39841	King	R	39941		1323329	791856
585664	BBK102	RE03039	15	8	Will Willhoite Quality Food Center | Terra Associates	23	8	E	9	NE	NE	39841	King	R	39941		1323329	791856
585665	BBK103	RE03039	15	8	Will Willhoite Quality Food Center | Terra Associates	23	8	E	9	NE	NE	39841	King	R	39941		1323329	791856
108649		35991	125	6	WILLIAM TWEDE	23	8	E	8	SE		33562	King	W	33584		1317275	788729
108674				6	WM R. KIRSHNER	23	8	E	16	NW	NW	22872	King	W			1319190	786706
108675			151	6	WM R. KIRSHNER	23	8	E	16	NW	NW		King	W			1319190	786706
300648			39	6	WM RYBA	23	8	E	14	SW	SW		King	W			1329858	782397
108710		29137	100	6	YVES GRAINDORGE	23	8	E	8	SW	NW	33319	King	W			1314028	789411
379518	AHH474	W153681	20	6	ZACHARY BURNETT	23	8	E	5	SE	NE	38113	King	W	38124	523089020	1318088	794685

Table C-2: MT SI Springs Area Well Logs

well_log_id	well_tag_nr	nit_id_nr	well_depth_qt	well_diameter_qt	well_owner_nm	township_nr	range_nr	range_dir_cd	section_nr	qtr_section_cd	qtr_qtr_section_cd	well_comp_dt	county_nm	well_type_cd	well_log_recv_dt	tax_parcel_nr	ST_PLANE_XCOORD_NR	ST_PLANE_YCOORD_NR
384207	AKF920	W151375	287	6	GREG CROMWELL	24	8	E	35	NW	SE	38196	King	W	38208	352408-9050	1331444	801000
342155	AAW467	W118432	35	6	JENNIFER LEWIS	24	8	E	35			36508	King	W	36538		1332101	800345

APPENDIX D

Example Landowner Communication Letter

Appendix D: Sample Notification Letters

Example Letter 1 **To local jurisdictions / agencies**

Dear (Agency/Local Government):

We are writing to let you know that businesses or facilities you regulate are in our public water system wellhead protection area. Please take all reasonable steps to ensure that land use activities within this area do not contaminate our drinking water sources.

Our water company has 450 service connections, and serves about 1,071 people. The Washington State Department of Health rated our system as "highly susceptible."

The enclosed map shows the 6-month and 1-, 5- and 10-year time-of-travel boundaries for our wellhead protection area. We're also sending you a list of the facilities or activities of concern. Any groundwater contamination that occurs within this wellhead protection area has a high potential to reach our well.

Thank you for your support in protecting our drinking water.

Sincerely,

Example Letter 2 **To potential source owners/operators**

Dear (Owner/Operator):

To protect the drinking water supply for the customers of Taylor's Gulch Water System, we are developing a wellhead protection program as required by state law. As part of our wellhead protection program, we mapped the area overlying the short-term recharge zone of our drinking water supply wells. This is called our wellhead protection area.

Following the mapping of the wellhead protection area, we conducted an inventory of **potential** groundwater contamination sources within the area. The nature of your business and its location within our wellhead protection area means that your activities have the potential to affect our customers' drinking water supply.

We have notified the agency or agencies that regulate(s) your type of business/facility that you are in our wellhead protection area. You should contact them to request technical assistance to help manage your business in a way that will best prevent groundwater contamination. We realize you are already careful to protect the environment as you conduct your business. We hope that learning that you are in our wellhead protection area will result in more precautions to ensure that your activities will not affect our drinking water quality.

Sincerely,

GOLDER

golder.com